



Government Gazette

of the State of

New South Wales

Number 154

Friday, 29 November 2019

The New South Wales Government Gazette is the permanent public record of official NSW Government notices. It also contains local council, private and other notices.

From 1 January 2019, each notice in the Government Gazette has a unique identifier that appears in round brackets at the end of the notice and that can be used as a reference for that notice (for example, (n2019-14)).

The Gazette is compiled by the Parliamentary Counsel's Office and published on the NSW legislation website (www.legislation.nsw.gov.au) under the authority of the NSW Government. The website contains a permanent archive of past Gazettes.

To submit a notice for gazettal – see Gazette Information.

PARLIAMENT

ACTS OF PARLIAMENT ASSENTED TO

Legislative Assembly Office, Sydney 21 November 2019

It is hereby notified, for general information, that Her Excellency the Governor, has, in the name and on behalf of Her Majesty, this day assented to the under mentioned Acts passed by the Legislative Assembly and Legislative Council of New South Wales in Parliament assembled, viz.:

Act No. 13 — An Act to amend the *Fines Act 1996* in relation to fines and their enforcement; to amend the *Road Transport Act 2013* in relation to the nomination of persons responsible for camera recorded offences and parking offences; and for other purposes. **[Fines Amendment Bill]**

Act No. 14 — An Act to amend certain Acts and instruments in various respects and for the purpose of effecting statute law revision; and to make certain savings. **[Statute Law (Miscellaneous Provisions) Bill (No 2)]**

Act No. 15 — An Act to provide for matters relating to farm trespass and the defence of agricultural enterprises; and for other purposes. **[Right to Farm Bill]**

Act No. 16 — An Act to facilitate the delivery of emergency water supplies to certain towns and localities; to declare certain development relating to dams to be critical State significant infrastructure; and for related purposes. **[Water Supply (Critical Needs) Bill]**

Act No. 17 — An Act to promote a safer environment at music festivals by requiring organisers of high-risk festivals to comply with approved safety management plans; and for related purposes. **[Music Festivals Bill]**

Helen Minnican
Clerk of the Legislative Assembly

(n2019-3611)

ACTS OF PARLIAMENT ASSENTED TO

Legislative Council Office Sydney 21 November 2019

IT is hereby notified, for general information, that Her Excellency the Governor has, in the name and on behalf of Her Majesty, this day assented to the undermentioned Acts passed by the Legislative Council and Legislative Assembly of New South Wales in Parliament assembled, viz.:

Act No. 18, 2019 - An Act to amend the *Electoral Funding Act 2018* to make further provision regarding caps on electoral expenditure for local government election campaigns; and for related purposes. **[Electoral Funding Amendment (Local Government Expenditure Caps) Bill 2019]**

David Blunt
Clerk of the Parliaments

(n2019-3612)

ACTS OF PARLIAMENT ASSENTED TO

Legislative Assembly Office, Sydney 22 November 2019

It is hereby notified, for general information, that Her Excellency the Governor, has, in the name and on behalf of Her Majesty, this day assented to the under mentioned Act passed by the Legislative Assembly and Legislative Council of New South Wales in Parliament assembled, viz.:

Act No. 19 — An Act to amend the *Transport Administration Act 1988* to dissolve Roads and Maritime Services and to transfer its assets, rights, liabilities and functions to Transport for NSW; to make consequential amendments to that Act and other legislation; and for other purposes. **[Transport Administration Amendment (RMS Dissolution) Bill]**

Helen Minnican
Clerk of the Legislative Assembly

(n2019-3613)

ACTS OF PARLIAMENT ASSENTED TO

Legislative Council Office Sydney 22 November 2019

IT is hereby notified, for general information, that Her Excellency the Governor has, in the name and on behalf of Her Majesty, this day assented to the undermentioned Acts passed by the Legislative Council and Legislative Assembly of New South Wales in Parliament assembled, viz.:

Act No. 20, 2019 - An Act to amend various Acts and regulations relating to courts, crimes and other Communities and Justice portfolio matters. [**Justice Legislation Amendment Bill (No 2) 2019**]

David Blunt
Clerk of the Parliaments

(n2019-3614)

ACTS OF PARLIAMENT ASSENTED TO

Legislative Assembly Office, Sydney 26 November 2019

It is hereby notified, for general information, that Her Excellency the Governor, has, in the name and on behalf of Her Majesty, this day assented to the under mentioned Act passed by the Legislative Assembly and Legislative Council of New South Wales in Parliament assembled, viz.:

Act No. 21 - An Act to amend the *Road Transport Act 2013*, and the regulations under that Act, with respect to licence disqualifications, written-off vehicles and testing for alcohol and drug use of persons involved in off-road motor vehicle accidents. [**Road Transport Amendment (Miscellaneous) Bill**]

Helen Minnican
Clerk of the Legislative Assembly

(n2019-3615)

ACTS OF PARLIAMENT ASSENTED TO

Legislative Council Office Sydney 26 November 2019

IT is hereby notified, for general information, that Her Excellency the Governor has, in the name and on behalf of Her Majesty, this day assented to the undermentioned Acts passed by the Legislative Council and Legislative Assembly of New South Wales in Parliament assembled, viz.:

Act No. 22, 2019 - An Act to amend the *Electoral Funding Act 2018* to prohibit the making or acceptance of political donations in cash that exceed the value of \$100. [**Electoral Funding Amendment (Cash Donations) Bill 2019**]

Act No. 23, 2019 - An Act to amend various Acts and Regulations administered by the Minister for Better Regulation and Innovation; and other related matters. [**Better Regulation Legislation Amendment Bill 2019**]

Act No. 24, 2019- An Act to amend the *Betting and Racing Act 1998* and the *Totalizator Act 1997* with respect to advertisements and betting accounts; and for other purposes. [**Gambling Legislation Amendment (Online and Other Betting) Bill 2019**]

David Blunt
Clerk of the Parliaments

(n2019-3616)

GOVERNMENT NOTICES

Planning and Environment Notices

ENVIRONMENTAL PLANNING AND ASSESSMENT ACT 1979

Order under clause 6 of Schedule 2 to the Environmental Planning and Assessment
(Savings, Transitional and Other Provisions) Regulation 2017

Under delegation from the Minister for Planning and Public Spaces, I declare the development specified in column 1 of the table in Schedule 1 to this Order on the land specified in the corresponding row in column 2 of the table in Schedule 1 to this Order to be State significant development under clause 6 of Schedule 2 to the *Environmental Planning and Assessment (Savings, Transitional and Other Provisions) Regulation 2017*, for the purposes of the *Environmental Planning and Assessment Act 1979* (the Act).

This Order takes effect upon publication in the New South Wales Government Gazette.

Dated: 19 November 2019

Brendon Roberts
Acting Director, Regional Assessments

SCHEDULE 1

Column 1 Development	Column 2 Land
Development known as the 'Sancrox Road Rural Residential Subdivision (MP 06_0212)', approved by the Deputy Director-General, Development Assessment & Systems Performance, under section 75J of the Act on 22 December 2019 (and as subsequently modified under 75W of the Act).	All land identified by Lot and DP references in Schedule 1 of the project approval to carry out the development known as the 'Sancrox Road Rural Residential Subdivision (MP 06_0212)' as in force on the date of this Order.

(n2019-3617)

NATIONAL PARKS AND WILDLIFE ACT 1974

NOTICE OF RESERVATION OF A NATIONAL PARK

I, the Honourable Margaret Beazley AO QC, Governor of the State of New South Wales, with the advice of the Executive Council, reserve the lands described in the Schedule below as part of **Heathcote National Park**, under the provisions of Section 30A(1)(a) of the *National Parks and Wildlife Act 1974*.

SIGNED and SEALED at Sydney this 13th day of November 2019.

MARGARET BEAZLEY
Governor,
By Her Excellency's Command,

MATTHEW KEAN
Minister for Energy and Environment.

GOD SAVE THE QUEEN

Schedule

Land District - Metropolitan LGA - Wollongong

County of Cumberland, Parish of Heathcote, 139.54 hectares, being Lots 7324, 7325 & 7326 DP1161647, Lot 7332 DP1160404 and Lot 3 DP840501.

Note: The above reservation is restricted to a depth of 50 metres below the surface.

Papers NPWS/EF14/11291

(n2019-3618)

Roads and Maritime Notices

MARINE SAFETY ACT 1998

MARINE NOTICE

Section 12(2)

REGULATION OF VESSELS - EXCLUSION ZONE

Location

Lake Illawarra, Kanahooka - Koonawarra Bay, between Elizabeth Point and Kanahooka Point.

Duration

8:30am to 4:00pm - Saturday, 7 December 2019 and Sunday, 8 December 2019.

Detail

A competitive Water ski Race will be conducted on the waters of Lake Illawarra as specified above. This will involve the use of powered vessels, persons being towed at speed using tow lines and the possibility of persons in the water from time to time, presenting a potential hazard to other water ways users.

An **EXCLUSION ZONE** is specified during the event, which will be marked by buoys and patrolled by control vessels. There will also be support vessels present to manage the event.

Unauthorised vessels and persons are strictly prohibited from entering the exclusion zone

Penalties may apply (section 12(5) - *Marine Safety Act 1998*)

For full details visit the Roads and Maritime Services website - www.rms.nsw.gov.au/maritime

Marine Notice: SO1959

Date: 26 November 2019

Deon Voyer
Manager Operations South
Delegate

(n2019-3619)

ROADS ACT 1993

LAND ACQUISITION (JUST TERMS COMPENSATION) ACT 1991

Notice of Compulsory Acquisition of Land at Annandale in the Inner West Council Area

Roads and Maritime Services by its delegate declares, with the approval of Her Excellency the Governor, that the land described in the schedule below is acquired by compulsory process under the provisions of the *Land Acquisition (Just Terms Compensation) Act 1991* for the purposes of the *Roads Act 1993*.

C MIRANDA

Manager, Compulsory Acquisition Subsurface
Roads and Maritime Services

Schedule

All those pieces or parcels of land situated in the Inner West Council area, Parish of Petersham, County of Cumberland, shown as:

Lots 75 and 80 Deposited Plan 1253811, being parts of the land in Certificate of Title 2/568497 and said to be in the possession of David Andrew Rankin and Margaret Louise Stellingwerff (registered proprietors) and ING Bank (Australia) Limited (mortgagee);

Lots 76 and 81 Deposited Plan 1253811, being parts of the land in Certificate of Title 1/568497 and said to be in the possession of Susan Eileen Templeman;

Lots 77 and 82 Deposited Plan 1253811, being parts of the land in Certificate of Title A/360313 and said to be in the possession of Leanne Michelle King (registered proprietor) and Commonwealth Bank of Australia (mortgagee);

Lots 78 and 83 Deposited Plan 1253811, being parts of the land in Certificate of Title B/360313 and said to be in the possession of Jude Arjuna Jayatilake (registered proprietor) and Commonwealth Bank of Australia (mortgagee);

Lots 79 and 84 Deposited Plan 1253811, being parts of the land in Certificate of Title C/360313 and said to be in the possession of Alan Leslie Free;

Lots 57 and 64 Deposited Plan 1253812, being parts of the land in Certificate of Title 1/982432 and said to be in the possession of Anna Kersey (registered proprietor) and Westpac Banking Corporation (mortgagee);

Lots 58, 60, 65 and 67 Deposited Plan 1253812, being parts of the land remaining in Certificate of Title Volume 755 Folio 68 and said to be in the possession of The Estate of Cornelius Gorton;

Lots 59 and 66 Deposited Plan 1253812, being parts of the land in Certificate of Title 2/908656 and said to be in the possession of Shane Micheal Fernie and Alexis Kate Vassett (registered proprietors) and AFSH Nominees Pty Ltd (mortgagee);

Lots 61 and 68 Deposited Plan 1253812, being parts of the land in Certificate of Title 1/551107 and said to be in the possession of Emily Katrina MacLeod Tartakover (registered proprietor) and Westpac Banking Corporation (mortgagee);

Lots 62 and 69 Deposited Plan 1253812, being parts of the land in Certificate of Title 2/551107 and said to be in the possession of Nathan Daryl Ive-Smith (registered proprietor) and Commonwealth Bank of Australia (mortgagee);

Lots 63 and 70 Deposited Plan 1253812, being parts of the land in Certificate of Title 3/551107 and said to be in the possession of Kelly-Ann Leven (registered proprietor) and Commonwealth Bank of Australia (mortgagee);

Lots 36 and 41 Deposited Plan 1253814, being parts of the land in Certificate of Title D/102228 and said to be in the possession of William Robert Seabourne and Gemma Louise Seabourne (registered proprietors) and Westpac Banking Corporation (mortgagee);

Lots 37 and 42 Deposited Plan 1253814, being parts of the land in Certificate of Title 19/30/1116 and said to be in the possession of Inner West Council;

Lots 38 and 43 Deposited Plan 1253814, being parts of the land in Certificate of Title 20/30/1116 and said to be in the possession of Inner West Council;

Lots 39 and 44 Deposited Plan 1253814, being parts of the land in Certificate of Title 21/30/1116 and said to be in the possession of Inner West Council;

Lots 40 and 45 Deposited Plan 1253814, being parts of the land in Certificate of Title 22/30/1116 and said to be in the possession of Inner West Council;

Lots 72 and 74 Deposited Plan 1253816, being parts of the land in Certificate of Title 39/30/1116 and said to be in the possession of Scott Bernard Seymour and Gieta Violet Bailey Seymour (registered proprietors) and Macquarie Bank Limited (mortgagee);

Lots 73 and 75 Deposited Plan 1253816, being parts of the land in Certificate of Title 38/30/1116 and said to be in the possession of Jacqueline Mary Goodyer (registered proprietor) and Teachers Mutual Bank Limited (mortgagee);

Lots 75 and 80 Deposited Plan 1253825, being parts of the land in Certificate of Title A/104786 and said to be in the possession of Inner West Council;

Lots 76 and 81 Deposited Plan 1253825, being parts of the land in Certificate of Title A/320792 and said to be in the possession of Lewis Hertslet Kaplan and Janice Di Giusto (registered proprietors) and Commonwealth Bank of Australia (mortgagee);

Lots 77 and 82 Deposited Plan 1253825, being parts of the land in Certificate of Title B/104786 and said to be in the possession of Nicholas Anthony King and Mirelia Catherine King (registered proprietors) and National Australia Bank Limited (mortgagee);

Lots 78 and 83 Deposited Plan 1253825, being parts of the land in Certificate of Title 25/30/1116 and said to be in the possession of Paul Andrew Curtis and Sally Ann Curtis (registered proprietors) and Westpac Banking Corporation (mortgagee);

Lots 79 and 84 Deposited Plan 1253825, being parts of the land in Certificate of Title 26/30/1116 and said to be in the possession of Jasmine Christina Burgess (registered proprietor) and Westpac Banking Corporation (mortgagee);

Lots 16 and 22 Deposited Plan 1254028, being parts of the land in Certificate of Title 29/30/1116 and said to be in the possession of Emma Ruth Fotheringham and Sam Tomaras (registered proprietors) and Westpac Banking Corporation (mortgagee);

Lots 17 and 23 Deposited Plan 1254028, being parts of the land in Certificate of Title 30/30/1116 and said to be in the possession of Sasha Giorgia Anna Baroni and Cameron Brian McAuliffe (registered proprietors) and Commonwealth Bank of Australia (mortgagee);

Lots 18 and 24 Deposited Plan 1254028, being parts of the land in Certificate of Title 31/30/1116 and said to be in the possession of Rise Becker (registered proprietor) and ING Bank (Australia) Limited (mortgagee);

Lots 19 and 25 Deposited Plan 1254028, being parts of the land in Certificate of Title 32/30/1116 and said to be in the possession of Janet Ann Marshall;

Lots 20 and 26 Deposited Plan 1254028, being parts of the land in Certificate of Title 33/30/1116 and said to be in the possession of Diane Sara Losche (registered proprietor) and Westpac Banking Corporation (mortgagee);

Lots 21 and 27 Deposited Plan 1254028, being parts of the land in Certificate of Title 34/30/1116 and said to be in the possession of Yvonne Mary Bolzan, Melinda Lee Feld and Amanda Louise Feld (registered proprietors) and Commonwealth Bank of Australia (mortgagee);

Lots 42 and 44 Deposited Plan 1254030, being parts of the land in Certificate of Title 2/560645 and said to be in the possession of Danielle Frances Maloney (registered proprietor) and Westpac Banking Corporation (mortgagee); and

Lots 43 and 45 Deposited Plan 1254030, being parts of the land in Certificate of Title 1/560645 and said to be in the possession of Lorraine Clare Winks.

(RMS Papers: SF2019/065999; RO SF2018/131957)

(n2019-3620)

ROADS ACT 1993

LAND ACQUISITION (JUST TERMS COMPENSATION) ACT 1991

Notice of Compulsory Acquisition and Dedication as Public Road of Land at Benandarah in the Eurobodalla Shire Council Area

Roads and Maritime Services by its delegate declares, with the approval of Her Excellency the Governor, that the land described in the schedule below is acquired by compulsory process under the provisions of the *Land Acquisition (Just Terms Compensation) Act 1991* for the purposes of the *Roads Act 1993* and further dedicates the land as public road under Section 10 of the *Roads Act 1993*.

K DURIE

Manager, Compulsory Acquisition & Road Dedication
Roads and Maritime Services

Schedule

All those pieces or parcels of Crown land situated in the Eurobodalla Shire Council area, Parish of Benandarah and County of St Vincent, shown as Lots 34 and 35 Deposited Plan 1246089, being parts of the closed road notified in Government Gazette No 50 of 14 May 1943, folio 880.

(RMS Papers: SF2019/132964; RO SF2018/292656)

(n2019-3621)

ROADS ACT 1993

Notice of Dedication of Land as Public Road at Lower Southgate in the Clarence Valley Council Area

Roads and Maritime Services, by its delegate, dedicates the land described in the schedule below as public road under section 10 of the *Roads Act 1993*.

K DURIE

Manager, Compulsory Acquisition & Road Dedication
Roads and Maritime Services

Schedule

All that piece or parcel of land situated in the Clarence Valley Council area, Parish of Southgate and County of Clarence, shown as Lot 51 Deposited Plan 1247751.

(RMS Papers: SF2018/199482; RO SF2013/010316)

(n2019-3622)

Mining and Petroleum Notices

Pursuant to section 136 of the *Mining Act 1992* and section 16 of the *Petroleum (Onshore) Act 1991*

NOTICE is given that the following applications have been received:

EXPLORATION LICENCE APPLICATIONS

(T19-1151)

No. 5883, KRIS HETHERINGTON, area of 12 units, for Group 1, dated 18 November 2019. (Orange Mining Division).

(T19-1152)

No. 5884, ANGEL JADE PTY LTD (ACN 146 720 578), area of 3 units, for Group 2 and Group 3, dated 22 November 2019. (Armidale Mining Division).

(T19-1153)

No. 5885, LODE RESOURCES PTY LTD (ACN 637 512 415), area of 76 units, for Group 1, dated 21 November 2019. (Armidale Mining Division).

(T19-1154)

No. 5886, EVOLUTION MINING (COWAL) PTY LIMITED (ACN 007 857 598), area of 8 units, for Group 1, dated 25 November 2019. (Orange Mining Division).

(T19-1155)

No. 5887, GRASMONT EXPLORATION PTY LTD (ACN 158 835 968), area of 40 units, for Group 1, dated 22 November 2019. (Orange Mining Division).

(T19-1156)

No. 5888, META MINERALS PTY LTD (ACN 634 190 060), area of 102 units, for Group 1, dated 26 November 2019. (Singleton Mining Division).

(T19-1157)

No. 5889, META MINERALS PTY LTD (ACN 634 190 060), area of 54 units, for Group 1, dated 26 November 2019. (Armidale Mining Division).

(T19-1158)

No. 5890, META MINERALS PTY LTD (ACN 634 190 060), area of 112 units, for Group 1, dated 26 November 2019. (Singleton Mining Division).

(n2019-3623)

NOTICE is given that the following application has been granted:

EXPLORATION LICENCE APPLICATION

(T19-1026)

No. 5783, now Exploration Licence No. 8915, AURUM METALS PTY LTD (ACN 145 468 408), County of Harden, Map Sheet (8628), area of 29 units, for Group 1, dated 18 November 2019, for a term until 18 November 2024.

(n2019-3624)

NOTICE is given that the following applications have been withdrawn:

EXPLORATION LICENCE APPLICATIONS

(T19-1082)

No. 5824, DIVES INVENTA PTY LTD (ACN 634 682 714), County of Cowper, Map Sheet (8136). Withdrawal took effect on 11 November 2019.

(T19-1083)

No. 5825, DIVES INVENTA PTY LTD (ACN 634 682 714), County of Canbelego and County of Cowper, Map Sheet (8135). Withdrawal took effect on 11 November 2019.

(n2019-3625)

NOTICE is given that the following application for renewal has been received:

EXPLORATION LICENCE

(EF19/30095)

Exploration Licence No. 7431, CENTENNIAL INGLENOOK PTY LIMITED (ACN 120 159 051), area of 2931 hectares. Application for renewal received 21 November 2019.

(n2019-3626)

RENEWAL OF CERTAIN AUTHORITIES

Notice is given that the following authorities have been renewed:

EXPLORATION LICENCE

(EF19/24477)

Exploration Licence No. 5973, HILLGROVE MINES PTY LTD (ACN 102 660 506), County of Sandon, Map Sheet (9236), area of 29 units, for a further term until 19 August 2025. Renewal effective on and from 8 November 2019.

(n2019-3627)

TRANSFER

(EF18/8651)

Exploration Licence No. 5460, formerly held by MALABAR COAL (MAXWELL) PTY LTD (ACN 081 072 755), FARAMAX NO 2 PTY LTD (ACN 620 885 127), MALABAR COAL (DRAYTON) NO. 2 PTY LTD (ACN 004 917 177) AND MALABAR COAL (DRAYTON) NO. 3 PTY LTD (ACN 082 138 529) has been transferred to MAXWELL VENTURES (MANAGEMENT) PTY LTD (ACN 002 028 257). The transfer was registered on 25 November 2019.

(n2019-3628)

REQUESTED CANCELLATIONS

(EF19/30075)

Exploration Licence No. 8649 (Act 1992), MURRAY BASIN MINERALS PTY LTD (ACN 617 276 623), County of Taila, Map Sheet (7428), area of 88 units. Request for cancellation was received on 14 November 2019.

(EF19/30102)

Exploration Licence No. 8650 (Act 1992), MURRAY BASIN MINERALS PTY LTD (ACN 617 276 623), County of Taila and County of Wentworth, Map Sheet (7329, 7429), area of 191 units. Request for cancellation was received on 14 November 2019.

CANCELLATIONS

Notice is given that the following authority has been cancelled:

(EF19/12606)

Exploration Licence No. 6554, GOLD FIELDS AUSTRALASIA PTY LTD (ACN 087 624 600), County of Bland, Map Sheet (8330), area of 12 units. Cancellation took effect on 20 November 2019.

(n2019-3629)

MINING ACT 1992

Order under Section 175 Specifying the Conditions that are to apply to Mineral Claims within the Lightning Ridge Mineral Claims District

I, John Barilaro, Minister for Regional New South Wales Industry and Trade, revoke all previous Orders made under section 175 of the *Mining Act 1992* and make the following Order pursuant to section 175 of the *Mining Act 1992*, specifying the conditions that are to apply to mineral claims granted over land within the Lightning Ridge Mineral Claims District.

1. Classes of mineral claims

The following types (classes) of mineral claims can be granted in Lightning Ridge Mineral Claims District. Claims not fitting into the following classes are not permitted to be granted.

CLASS A Standard Mineral Claim	Size:	Claim area must not exceed 2,500m ² .
	Shape:	Claim should be square in shape with sides 50m x 50m. Claim may be granted over a different shaped area if physical or legal constraints make a square claim area impracticable. In such case no single side is to be greater than 100m in length.
	Permitted Operations*:	Mining – Yes Prospecting – Yes Mining Purposes – Yes but only mining purposes related to mining operations carried out on the claim. Wet processing (opal puddling) is not permitted.
CLASS B A person who is, at the time of lodgement of an application for a mineral claim, the holder of an opal prospecting licence (being a licence having a term of 3 months)	Size:	Claim area must not exceed 2 hectares.
	Shape:	Claim must not have any side being greater than 200m in length. The claim area must be wholly within the boundary of the relevant opal prospecting licence.
	Permitted Operations*:	Mining – Yes Prospecting – Yes Mining Purposes – Yes but only mining purposes related to mining operations carried out on the claim. Wet processing (opal puddling) is not permitted.
CLASS C A person who is, at the time of lodgement of an application for a mineral claim, the holder of an opal prospecting licence (being a licence having a term of 28 days)	Size:	Claim area must not exceed 2 hectares.
	Shape:	Claim must not have any side being greater than 200m in length. The claim area must be wholly within the boundary of the relevant opal prospecting licence.
	Permitted Operations*:	Prospecting – Yes Mining and Mining Purposes not permitted.
CLASS D Mining Purpose – Processing	Size:	Claim area must not exceed 2 hectares.
	Shape:	Claim must not have any side being greater than 200m in length.
	Permitted Operations*:	Mining – No Prospecting – No Mining Purposes – Yes: “processing” only, subject to 5 (c) below.
CLASS E Mining Purpose – Mullock stockpiling	Size:	Claim area must not exceed 2 hectares.
	Shape:	Claim must not have any side being greater than 200m in length.
	Permitted Operations*:	Mining – No Prospecting – No Mining Purposes – Yes: stockpiling or depositing of overburden, ore or tailings only.
CLASS F Prospecting Claim areas within the boundaries of Opal Prospecting Areas 1, 2 & 3, but not within opal prospecting blocks in the Narran-Warrambool mining reserve	Size:	Claim area must not exceed 2 hectares.
	Shape:	Claim must not have any side being greater than 200m in length.
	Permitted Operations*:	Prospecting – Yes Mining and Mining Purposes not permitted.

CLASS G	Size:	Claim area must not exceed 2 hectares.
	Shape:	Claim must not have any side being greater than 200m in length.
	Permitted Operations*:	Mining – Open Cut Mining Operations Prospecting – Only in conjunction with open cut mining operations. Mining Purposes – Yes, but only mining purposes related to mining operations carried out on the claim. Opal Puddling not permitted.

* subject to claim conditions and special condition 5.

2. Restrictions on minerals.

- (a) Mineral claims may be granted in respect of opal only.

3. The maximum number of mineral claims that may be held by any one person.

- (a) A Class A, B, C and D mineral claim must not be granted to a person if the grant would result in the person holding more than 2 claims (in total) from Classes A, B, C and D at the time of grant.
- (b) A Class F mineral claim must not be granted to a person if the grant would result in the person holding more than 2 Class F claims at the time of grant.
- (c) A Class G mineral claim must not be granted to a person if the grant would result in the person holding more than 2 Class G claims at the time of grant.

Note: There is no restriction on the number of mineral claims of Class E that may be held by any one person at any point in time.

4. The period for which a mineral claim is to have effect.

- (a) Mineral claims of Class A may be granted for a term of up to 5 years and may be renewed for terms of up to 5 years each renewal.
- (b) Mineral claims of Class B may be granted for a term of up to 12 months and may be renewed once only for a further term of up to 12 months.
- (c) Mineral claims of Class C may be granted for a term of 70 days and will not be renewed.
- (d) Mineral claims of Class F may be granted for a term of 70 days and will not be renewed.
- (e) Mineral claims of Class F may not be granted over any land which a Mineral claim Class F is in force or has (at any time within the 14 days preceding the day on which the application for Mineral claim Class F was lodged) been in force.
- (f) Mineral claims of Class D, E and G may be granted for a term of up to 5 years and may be renewed for terms of up to 5 years each renewal.

5. The Nature and Extent of Prospecting and Mining Operations that may be Carried Out in respect of Mineral Claims.

- (a) This clause does not apply to mineral claims of Class C, D, E, F and G.
- (b) Subject to (c), a mineral claim holder must not in a mineral claim area:
- i. conduct open cut operations,
 - ii. use a dry rumbler, a wet rumbler or other motorised revolving drum for the purpose of opal puddling,
 - iii. use power operated equipment or machinery.
- (c) In 5(b)iii “power operated equipment or machinery”
- i. includes:
 - a bulldozer, ripper (whether self-propelled or towed), backhoe, dragline, cable scraper, face shovel, front end or overhead loader, skimmer, grab, bucketwheel excavator, trench cutter, grader, or suction pump,
 - ii. but does not include any:
 - hand held pneumatic or electric pick, hammer or road breaker;
 - shaft sinking equipment or machinery or drilling or boring equipment or machinery when used to sink a vertical or near vertical shaft or exploratory shaft, drill hole or borehole;

- windlass winch or elevator for transporting mined or excavated material to the surface; or
 - equipment or machinery used to: load and transport previously mined or excavated material to a treatment plant; fill in, make safe or securely protect any shaft or excavation.
- (d) The restriction in 5(b) does not apply if operations are conducted in accordance with an approval issued by the Secretary.
- (e) Nothing in these conditions prevents a mineral claim holder from carrying out such works as are necessary to comply with any lawful direction issued under any Act or Regulation.

6. Miscellaneous

- (a) The holder of a mineral claim must within 14 days of the date of the grant of a mineral claim fix to each picket or post defining the area of the mineral claim a tag on which is legibly stamped the number of the mineral claim.

Dated this 20th day of November 2019

MICHAEL WRIGHT
Deputy Secretary Division of Resources and Geoscience
as delegated by
THE HON JOHN BARILARO, MP
Minister for Regional New South Wales, Industry and Trade

(n2019-3630)

Crown Land Notices

1300 886 235 www.crownland.nsw.gov.au

NOTIFICATION OF DISPOSAL OF A CROWN ROAD

Section 152B Roads Act 1993

The road hereunder described has been disposed of under section 152B of the *Roads Act 1993*. In accordance with section 152H of that Act, the road comprised therein has ceased to be a Crown road and the rights of passage and access that previously existed in relation to the road are extinguished. Upon disposal, title to the land, comprising the former Crown road, is transferred to freehold.

The Hon Melinda Pavey, MP
Minister for Water, Property & Housing

DESCRIPTION

*Parishes - Towrang, Gunday; County - Argyle
Land District - Goulburn; LGA - Goulburn Mulwaree*

Road Disposed: Lot 3 DP 1255698

File No: 17/03466

(n2019-3631)

ROADS ACT 1993

ORDER

Transfer of Crown Road to a Council

In pursuance of the provisions of Section 152I of the *Roads Act 1993*, the Crown road specified in Schedule 1 is transferred to the roads authority specified in Schedule 2 hereunder as from the date of publication of this notice and as from that date the road specified in Schedule 1 ceases to be a Crown road.

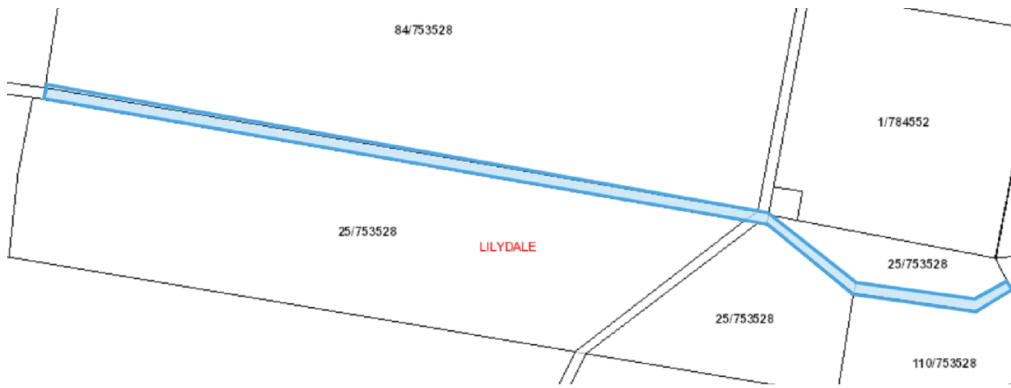
The Hon. Melinda Pavey, MP
Minister for Water, Property and Housing

SCHEDULE 1

Parish:	Never Never
County:	Clarke
Land District:	Armidale
LGA:	Clarence Valley Council
DESCRIPTION:	Crown public road adjoining the western boundary of Lot 9 DP751467, shown by blue on below diagram.



Parish: Newbold
County: Gresham
Land District: Grafton
LGA: Clarence Valley Council
DESCRIPTION: Crown public road within, north and south of Lot 25 DP753528, shown by blue on below diagram.



Parish: Nymboida
County: Fitzroy
Land District: Grafton
LGA: Clarence Valley Council
DESCRIPTION: Crown public road east of Lot 200 DP837917 and Lot 1 Section 7 DP758801 in the township of Nymboida.
DESCRIPTION: That part of Crown public road known as Armidale Road from the north western boundary of Lot 203 DP632563 travelling south to the Nymboida River on the south western boundary of Lot 116 DP723024. Shown by blue on below diagram.
Excluding roads defined by DP1056472 and DP1056473.



DESCRIPTION: That part of shared Crown and Council public road within Lot 7303 DP1145263, shown by blue on below diagram.



SCHEDULE 2

Roads Authority: Clarence Valley Council
Council's Ref: Minute 14.087/15
DPIE - Crown Lands Ref: W605536, 19/02832

(n2019-3632)

NOTIFICATION OF DISPOSAL OF A CROWN ROAD

Section 152B Roads Act 1993

The road hereunder described has been disposed of under section 152B of the *Roads Act 1993*. In accordance with section 152H of that Act, the road comprised therein has ceased to be a Crown road and the rights of passage and access that previously existed in relation to the road are extinguished. Upon disposal, title to the land, comprising the former Crown road, is transferred to freehold.

The Hon Melinda Pavey, MP
Minister for Water, Property & Housing

DESCRIPTION

*Parishes - Narrabone, Quambone; County - Gregory
Land District - Coonamble; LGA - Coonamble*

Road Disposed: Lot 2 DP 1256559 subject to right of carriageway created by Deposited Plan 125659
File No: 09/11936

(n2019-3633)

NOTIFICATION OF DISPOSAL OF A CROWN ROAD

Section 152B Roads Act 1993

The road hereunder described has been disposed of under section 152B of the *Roads Act 1993*. In accordance with section 152H of that Act, the road comprised therein has ceased to be a Crown road and the rights of passage and access that previously existed in relation to the road are extinguished. Upon disposal, title to the land, comprising the former Crown road, is transferred to freehold.

The Hon Melinda Pavey, MP
Minister for Water, Property & Housing

DESCRIPTION

*Parishes - Merri, Quilbone; County - Gregory
Land District - Coonamble; LGA - Coonamble*

Road Disposed: Lot 1 DP 1256560
File No: 19/05157

(n2019-3634)

NOTIFICATION OF DISPOSAL OF A CROWN ROAD

Section 152B Roads Act 1993

The road hereunder described has been disposed of under section 152B of the *Roads Act 1993*. In accordance with section 152H of that Act, the road comprised therein has ceased to be a Crown road and the rights of passage and access that previously existed in relation to the road are extinguished. Upon disposal, title to the land, comprising the former Crown road, is transferred to freehold.

The Hon Melinda Pavey, MP
Minister for Water, Property & Housing

DESCRIPTION

*Parish – Trigalong; County – Bland
Land District – Temora; LGA – Temora*

Road Disposed: Lot 2 DP 1190296

File No: 13/04234:JT

(n2019-3635)

NOTIFICATION OF DISPOSAL OF A CROWN ROAD

Section 152B Roads Act 1993

The road hereunder described has been disposed of under section 152B of the *Roads Act 1993*. In accordance with section 152H of that Act, the road comprised therein has ceased to be a Crown road and the rights of passage and access that previously existed in relation to the road are extinguished. Upon disposal, title to the land, comprising the former Crown road, is transferred to freehold.

The Hon Melinda Pavey, MP
Minister for Water, Property & Housing

DESCRIPTION

*Parish – Whian Whian; County – Rous
Land District – Lismore; LGA – Lismore*

Road Disposed: Lot 1 DP 1255736

File No: 18/05864

(n2019-3636)

ROADS ACT 1993

ORDER

Transfer of Crown Road to a Council

In pursuance of the provisions of Section 152I of the *Roads Act 1993*, the Crown road specified in Schedule 1 is transferred to the roads authority specified in Schedule 2 hereunder as from the date of publication of this notice and as from that date the road specified in Schedule 1 ceases to be a Crown road.

The Hon Melinda Pavey, MP
Minister for Water, Property and Housing

SCHEDULE 1

Parish: East Casino
County: Richmond
Land District: Casino
LGA: Richmond Valley Council
DESCRIPTION: Crown road at Greenridge, west of Lot 57 DP755611 and part west of Lot 79 DP1080510 as shown in blue on diagram below.



SCHEDULE 2

Roads Authority: Richmond Valley Council
Council's Ref: Item 17.2 – Resolution 200819/12
DPIE – Crown Lands: 17/06524

(n2019-3637)

NOTIFICATION OF DISPOSAL OF A CROWN ROAD

Section 152B Roads Act 1993

The road hereunder described has been disposed of under section 152B of the *Roads Act 1993*. In accordance with section 152H of that Act, the road comprised therein has ceased to be a Crown road and the rights of passage and access that previously existed in relation to the road are extinguished. Upon disposal, title to the land, comprising the former Crown road, is transferred to freehold.

The Hon Melinda Pavey, MP
Minister for Water, Property & Housing

DESCRIPTION

*Parish – Bethungra; County – Clarendon
Land District – Cootamundra; LGA – Junee*

Road Disposed: Lot 1 DP 1248466

File No: 18/04656

(n2019-3638)

REVOCATION OF RESERVATION OF CROWN LAND

In pursuance of Section 61A of the *Commons Management Act 1989*, the setting aside of Crown land as a common as specified in Column 1 of the Schedule hereunder, is hereby revoked to the extent specified opposite thereto in Column 2 of the Schedule.

The Hon. Melinda Pavey, M.P.
Minister for Water, Property and Housing

SCHEDULE

COLUMN 1

Reserve No: 16047
Purpose: Temporary Common
Notified: 8 August 1892

COLUMN 2

That part within Lot 1 DP1237470
for an area of 4.675 ha
That part within Lot 2 DP1237470

COLUMN 1

Locality: Goodooga
 Parish: Cowga
 County: Narran
 Reserve File No: 09/04245

COLUMN 2

for an area of 3.7 ha

Reserve No: 35
 Purpose: Temporary Common
 Notified: 28 July 1879
 Locality: Goodooga
 Parish: Cowga
 County: Narran
 Reserve File No: WL98R0054

That part within Lot 2 DP1237470
 for an area of 3.7 ha
 That part within Lot 3 DP1237470
 for an area of 0.1473 ha
 That part within Lot 4 DP1237470
 for an area of 9.678 ha

Note: The land specified in Column 2 is being used as public road.

File No. 17/06022

(n2019-3639)

NOTIFICATION OF CLOSING OF A ROAD

IN pursuance of the provisions of the *Roads Act 1993*, the roads described in Column 1 of the Schedule hereunder are closed and the lands comprised therein cease to be public road and the rights of passage and access that previously existed in relation to the roads are extinguished. Upon closing the roads described in Column 1 the lands defined in Column 5 of the Schedule being the re-defined roads will be dedicated as public road.

The Hon. Melinda Pavey, M.P.
 Minister for Water, Property and Housing

Description

Parishes & Counties – Varies
 Land District – Varies
 LGA – Walgett

Column 1	Column 2	Column 3	Column 4	Column 5
Western Division Road (WDR) No. & Deposited Plan (DP)	Gazetted Public Road	Road Name	Within Lot/DP	Legal Roads Network Deposited Plan (DP) No.
18 (DP97018)	6 August 1965	Llanillo Road	1966/763794	1237470
18 (DP97018)	6 August 1965	Llanillo Road	3850/766293	1237470
18 (DP97018)	6 August 1965	Llanillo Road	3849/766292	1237470
18 (DP97018)	6 August 1965	Llanillo Road	3848/767291	1237470
18 (DP97018)	6 August 1965	Llanillo Road	3150/765355	1237470
18 (DP97018)	6 August 1965	Llanillo Road	3152/765357	1237470
18 (DP97018)	6 August 1965	Llanillo Road	3886/766359	1237470
18 (DP97018)	6 August 1965	Llanillo Road	4362/767199	1237470
18 (DP97018)	6 August 1965	Llanillo Road	1349/763001	1237470
18 (DP97018)	6 August 1965	Llanillo Road	3160/765365	1237470
18 (DP97018)	6 August 1965	Llanillo Road	113/763617	1237470

File No.: 17/06022

(n2019-3640)

ADDITION OF LANDS TO A WESTERN LANDS LEASE

IT is hereby notified that in pursuance of Section 7.15 of the *Crown Land Management Act 2016*, the land particularised in Column 3, being the road closed in Column 4, has been added to the Western Lands Leases identified in Column 1.

The Hon. Melinda Pavey, M.P.
Minister for Water, Property and Housing

Description

Parishes – Varies Counties – Varies
Land District – Varies
LGA – Walgett

Column 1 Western Lands Lease No.	Column 2 Folio ID	Column 3 Area Addition (ha)	Column 4 Former WDR No	Column 5 Total Area following Addition (ha)
5342	3150/765355	10.52	18	2821
7789	3850/766293	9.713	18	4576
7956	3849/766292	9.713	18	4543

File No.: 17/06022

(n2019-3641)

WITHDRAWAL OF LANDS FROM WESTERN LANDS LEASES

IT is hereby notified that in pursuance of Clause 52(2) in Schedule 3 of the *Crown Land Management Act 2016*, the land particularised in Column 1 has been withdrawn from the Western Lands Leases identified in Column 2 for the purpose of being dedicated as public road.

The Hon. Melinda Pavey, M.P.
Minister for Water, Property and Housing

Description

Parishes – Varies Counties – Varies
Land District – Varies
LGA – Brewarrina/Walgett

Column 1 Land Withdrawn from Western Lands Lease (Lot/DP)	Column 2 Western Lands Lease affected by Withdrawal	Column 3 Folio ID affected by Withdrawal	Column 4 Area Withdrawn from Lease (ha)	Column 5 Area of Lease following Withdrawal (ha)
6/1237470	7901	2901/765061 2983/765182 3822/766265 4440/767425	20.99	8099
7/1237470	8277	3823/766266 4438/767423	40.93	9098
9/1237470	4334	2158/764110	4.126	3349
13/1237470	7555	2572/764599 3259/765485 3260/765485 3840/766283	10.46	5301
18/1237470	11079	4450/767435	64.24	1819
19/1237470	5832	3478/765767	87.71	7473

Column 1 Land Withdrawn from Western Lands Lease (Lot/DP)	Column 2 Western Lands Lease affected by Withdrawal	Column 3 Folio ID affected by Withdrawal	Column 4 Area Withdrawn from Lease (ha)	Column 5 Area of Lease following Withdrawal (ha)
22/1237470	3934	1783/763652	95.07	1959
23/1237470	3935	1784/763653	13.83	1538
24/1237470	3937	1787/763656	82.2	1390
25/1237470	10313	2663/764706	44.72	675.6
26/1237470	3632	1692/763484 5/752692 1/752692	117.6	1657
27/1237470	3632	1692/763484 5/752692 1/752692	0.3063	1657
30/1237470	3632	1692/763484 5/752692 1/752692	3.558	1654
40/1237470	4118	1410/763106 1966/763794	6.065	1934
41/1237470	5335	3168/765373	12.54	1498
42/1237470	7789	3850/766293	7.704	4568
43/1237470	5335	3168/765373	1.365	1496
44/1237470	7789	3850/766293	47.19	4521
45/1237470	4118	1410/763106 1966/763794	27.72	1906
46/1237470	8182	3848/766291	47.78	3666
47/1237470	5342	3150/765355	12.65	2808
48/1237470	11156	3152/765357	4.133	2373
49/1237470	8236	3847/766290	5.791	4284
50/1237470	10440	3886/766359	38.58	4653
55/1237470	12199	4362/767199	19.99	964
56/1237470	3483	1349/763001	33.5	6568
57/1237470	11104	3160/765365	6.487	340.2
58/1237470	13963	18/45041	0.1163	54.24
59/1237470	4133	2657/764699 6319/769207 16/752679	0.0875	1246
62/1237470	3934	1783/763652	0.7610	1958
65/1237470	3934	1783/763652	12.54	1946
66/1237470	3935	1784/763653	5.161	1533
73/1237470	14307	6895/48594	11.71	1861
78/1237470	3943	1800/763674	0.9050	636.5
80/1237470	4114	1967/763795	0.8840	2055

File No.: 17/06022

(n2019-3642)

DEDICATION OF CROWN LAND AS PUBLIC ROAD

IT is hereby notified that in pursuance of Section 12 of the *Roads Act 1993*, the crown land particularised below is, from the date of publication of this notice, dedicated as public road. The public road hereby dedicated is declared not to be crown road within the meaning of the *Roads Act 1993*.

The Hon. Melinda Pavey, M.P.
Minister for Water, Property and Housing

Description

Parishes – Varies Counties – Varies

Land District – Varies

LGA – Brewarrina/Walgett

Lot/DP	Lot/DP	Lot/DP	Lot/DP
1/1237470	20/1237470	38/1237470	59/1237470
2/1237470	21/1237470	39/1237470	60/1237470
3/1237470	22/1237470	40/1237470	61/1237470
4/1237470	23/1237470	41/1237470	62/1237470
5/1237470	24/1237470	42/1237470	64/1237470
6/1237470	25/1237470	43/1237470	65/1237470
7/1237470	26/1237470	44/1237470	66/1237470
8/1237470	27/1237470	45/1237470	67/1237470
9/1237470	28/1237470	46/1237470	68/1237470
11/1237470	30/1237470	47/1237470	69/1237470
12/1237470	31/1237470	48/1237470	70/1237470
13/1237470	32/1237470	49/1237470	71/1237470
14/1237470	33/1237470	50/1237470	72/1237470
15/1237470	34/1237470	55/1237470	73/1237470
17/1237470	35/1237470	56/1237470	78/1237470
18/1237470	36/1237470	57/1237470	79/1237470
19/1237470	37/1237470	58/1237470	80/1237470

Note: Affected parts of Crown Reserves 509, 918, 7623, 8593, 9989, 4242, 16527, 22592, 36080, 65352, 67118, 68138, 79709, 82743, 84117, 84126, 91317, 1012588, 1024168, 230078, and 230002 are hereby revoked by this dedication.

File No.: 17/06022

(n2019-3643)

NOTIFICATION OF DISPOSAL OF A CROWN ROAD

Section 152B Roads Act 1993

The road hereunder described has been disposed of under section 152B of the *Roads Act 1993*. In accordance with section 152H of that Act, the road comprised therein has ceased to be a Crown road and the rights of passage and access that previously existed in relation to the road are extinguished. Upon disposal, title to the land, comprising the former Crown road, is transferred to freehold.

The Hon Melinda Pavey, MP
Minister for Water, Property & Housing

DESCRIPTION

Parish - South Bellingen; County - Raleigh

Land District - Bellingen; LGA - Bellingen

Road Disposed: Lot 2 DP 1252855

File No: 18/04240

(n2019-3644)

NOTIFICATION OF DISPOSAL OF A CROWN ROAD

Section 152B Roads Act 1993

The road hereunder described has been disposed of under section 152B of the *Roads Act 1993*. In accordance with section 152H of that Act, the road comprised therein has ceased to be a Crown road and the rights of passage and access that previously existed in relation to the road are extinguished. Upon disposal, title to the land, comprising the former Crown road, is transferred to freehold.

The Hon Melinda Pavey, MP
Minister for Water, Property & Housing

DESCRIPTION

Parish - Curra; County - Gordon

Land District - Wellington; LGA - Dubbo Regional

Road Disposed: Lot 1 DP 1255197

File No: 10/14153

(n2019-3645)

NOTIFICATION OF DISPOSAL OF A CROWN ROAD

Section 152B Roads Act 1993

The road hereunder described has been disposed of under section 152B of the *Roads Act 1993*. In accordance with section 152H of that Act, the road comprised therein has ceased to be a Crown road and the rights of passage and access that previously existed in relation to the road are extinguished. Upon disposal, title to the land, comprising the former Crown road, is transferred to freehold.

The Hon Melinda Pavey, MP
Minister for Water, Property & Housing

DESCRIPTION

Parish - St David; County - Bathurst

Land District - Bathurst; LGA - Bathurst Regional

Road Disposed: Lot 1 DP 1235956

File No: 17/06407

(n2019-3646)

NOTIFICATION OF DISPOSAL OF A CROWN ROAD

Section 152B Roads Act 1993

The road hereunder described has been disposed of under section 152B of the *Roads Act 1993*. In accordance with section 152H of that Act, the road comprised therein has ceased to be a Crown road and the rights of passage and access that previously existed in relation to the road are extinguished. Upon disposal, title to the land, comprising the former Crown road, is transferred to freehold.

The Hon Melinda Pavey, MP
Minister for Water, Property & Housing

DESCRIPTION

Parishes - Cobrabald, Glen Morrison; County - Vernon

Land District - Walcha; LGA - Walcha

Road Disposed: Lot 1 DP 1236070, Lot 2 DP 1236072

File No: 17/04516

(n2019-3647)

ROADS ACT 1993

ORDER

Transfer of Crown Road to a Council

In pursuance of the provisions of Section 152I of the *Roads Act 1993*, the Crown road specified in Schedule 1 is transferred to the roads authority specified in Schedule 2 hereunder as from the date of publication of this notice and as from that date the road specified in Schedule 1 ceases to be a Crown road.

The Hon Melinda Pavey, MP
Minister for Water, Property and Housing

SCHEDULE 1

Parish: Coutts
County: Buller
Land District: Casino
LGA: Tenterfield

Parish: Woodenbong
County: Buller
Land District: Casino
LGA: Tenterfield

DESCRIPTION: All sections of Crown Road from the junction of Beaury Creek Road and Tooloom Road adjacent to Lot 12 DP 6215, through to Mount Lindesay Road adjacent to Lot 337 DP 1194211.

as shown on diagrams below.



Diagram 1/3

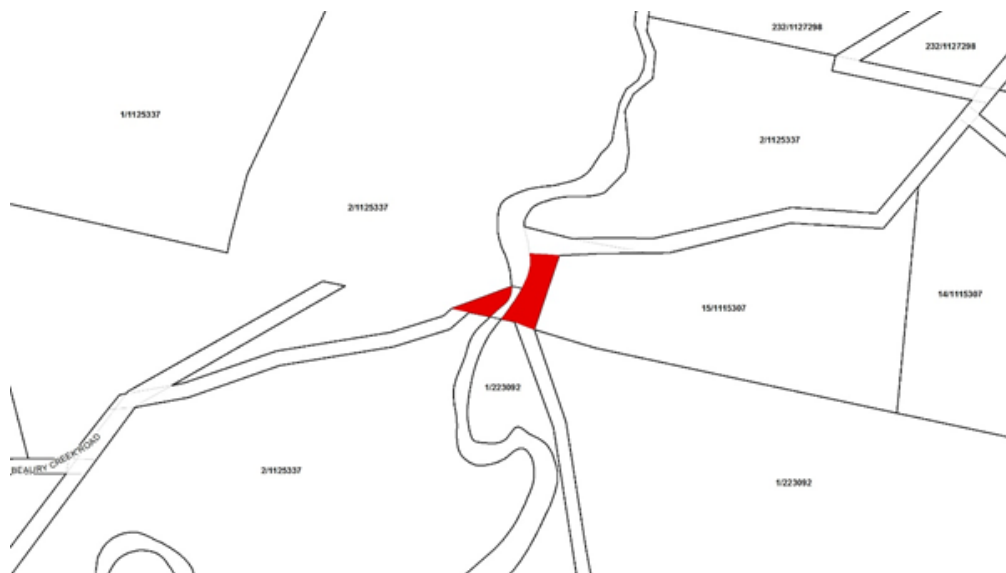


Diagram 2/3



Diagram 3/3

SCHEDULE 2

Roads Authority: Tenterfield Shire Council
Council's Ref: OWS20194391
DoI-Lands & Water Ref: 19/09535

(n2019-3648)

NOTIFICATION OF DISPOSAL OF A CROWN ROAD

Section 152B Roads Act 1993

The road hereunder described has been disposed of under section 152B of the *Roads Act 1993*. In accordance with section 152H of that Act, the road comprised therein has ceased to be a Crown road and the rights of passage and access that previously existed in relation to the road are extinguished. Upon disposal, title to the land, comprising the former Crown road, is transferred to freehold.

The Hon Melinda Pavey, MP
Minister for Water, Property & Housing

DESCRIPTION*Parish – Gorton; County – Cooper**Land District – Narrandera; LGA – Griffith*

Road Disposed: Lot 1 DP 1203720, Lot 1 DP 1254824

File No: 12/06451

(n2019-3649)

CROWN LAND MANAGEMENT ACT 2016**APPOINTMENT OF STATUTORY LAND MANAGER BOARD MEMBERS**

Pursuant to clause 4(1) of Schedule 5 to the *Crown Land Management Act 2016*, the persons specified in Column 1 of the Schedule hereunder are appointed, for the terms of office specified in that Column, as board members for the statutory land manager specified opposite in Column 2, which has been appointed as Crown land manager of the land referred to in Column 3 of the Schedule.

It is a condition of the appointment that the board member must comply with the Department of Industry *Crown reserve code of conduct: For non-council Crown land managers and commons trusts* (as may be amended or replaced from time to time).

The Hon Melinda Pavey, MP
Minister for Water, Property & Housing

Schedule**Column 1**

The person for the time being holding the office of Assistant Chief Instructor, Walcha Pony Club (ex-officio member)

William Angus Monie (new member)

Allan Heyward Green (re-appointment)

The person for the time being holding the office of Vice President, Walcha Bushman's Campdraft And Rodeo Association Inc (ex-officio member)

James Allen Southeron (new member)

Warwick John Fletcher (re-appointment)

Timothy David Norton (re-appointment)

For a term commencing 1st January 2020 and expiring 31st December 2024.

Column 2

Walcha Showground and Public Recreation Reserve Land Manager

Schedule**Column 1**

Susan Johnstone (re-appointment)

Suzanne Louise Dole (re-appointment)

Patricia Crome (re-appointment)

Clinton Glen Crome (re-appointment)

For a term commencing 30th January 2020 and expiring 29th January 2025.

Column 2

Liston Children's Playground Reserve Land Manager

Column 3

Reserve No. 85058
Public Purpose: public recreation, showground
Notified: 23 October 1964

Reserve No. 85057
Public Purpose: public hall

Notified: 23 October 1964

File Reference: AE81R26-002

Column 3

Reserve No. 81409
Public Purpose: children's playground

Notified: 20 February 1959

File Reference: AE80R72-002

Schedule

Column 1	Column 2	Column 3
Peter Digby Foster (re-appointment)	Ebor Sports And Recreation Reserve Land Manager	Reserve No. 89706 Public Purpose: public recreation
Lorraine Kaye Menser (new member)		Notified: 9 January 1976
Susan Jane Freeman Cartmill (re-appointment)		File Reference: 12/03852
Donald James Gerrard (re-appointment)		
Darren John Wykes (re-appointment)		

For a term commencing 1st December 2019 and expiring 30th November 2024.

Schedule

Column 1	Column 2	Column 3
Warwick Hutchinson (new member)	Red Range Public Hall And Recreation Reserve Land Manager	Reserve No. 35676 Public Purpose: public recreation
Garrett Lawler (re-appointment)		Notified: 7 February 1903
Errol Alexander O'Brien (re-appointment)		Reserve No. 700025 Public Purpose: community purposes
Lynda Margaret Newberry (re-appointment)		Notified: 24 April 1997 File Reference: AE80R44-004
Hugh Phillip McLoughlin (re-appointment)		
Nicole Maree Hutton (new member)		

For a term commencing 16th January 2020 and expiring 15th January 2025.

(n2019-3650)

CROWN LAND MANAGEMENT ACT 2016
APPOINTMENT OF STATUTORY LAND MANAGER BOARD MEMBERS

Pursuant to clause 4(1) of Schedule 5 to the *Crown Land Management Act 2016*, the persons specified in Column 1 of the Schedule hereunder are appointed, for the terms of office specified in that Column, as board members for the statutory land manager specified opposite in Column 2, which has been appointed as Crown land manager of the land referred to in Column 3 of the Schedule.

It is a condition of the appointment that the board member must comply with the Department of Industry *Crown reserve code of conduct: For non-council Crown land managers and commons trusts* (as may be amended or replaced from time to time).

The Hon Melinda Pavey, MP
Minister for Water, Property & Housing

Schedule

Column 1	Column 2	Column 3
Anne Marie Fosdick (re-appointment)	Bugaldie War Memorial Site Land Manager	Dedication No. 520068 Public Purpose: war memorial
Robert Charles Taylor (re-appointment)		Notified: 8 June 1934
Jessica Rose Taylor (re-appointment)		File Reference: DB80R189-003

Column 1

Jocelyn Kay Canham (re-appointment)
Mark Anthony Fosdick (new member)

Column 2**Column 3**

For a term commencing the date of this notice and expiring 28th November 2024.

(n2019-3651)

CROWN LAND MANAGEMENT ACT 2016**APPOINTMENT OF STATUTORY LAND MANAGER BOARD MEMBERS**

Pursuant to clause 4(1) of Schedule 5 to the *Crown Land Management Act 2016*, the persons specified in Column 1 of the Schedule hereunder are appointed, for the terms of office specified in that Column, as board members for the statutory land manager specified opposite in Column 2, which has been appointed as Crown land manager of the land referred to in Column 3 of the Schedule.

It is a condition of the appointment that the board member must comply with the Department of Industry *Crown reserve code of conduct: For non-council Crown land managers and commons trusts* (as may be amended or replaced from time to time).

The Hon Melinda Pavey, MP
Minister for Water, Property & Housing

Schedule**Column 1**

Nathan Thomas Hennessy (re-appointment)

Column 2

Candelo Showground Land
Manager

Column 3

Dedication No. 580106
Public Purpose: showground
Notified: 19 September 1884

For a term commencing the date of this notice and expiring 11th September 2024.

File Reference: NA83R11

(n2019-3652)

CROWN LAND MANAGEMENT ACT 2016**APPOINTMENT OF STATUTORY LAND MANAGER BOARD MEMBERS**

Pursuant to clause 4(1) of Schedule 5 to the *Crown Land Management Act 2016*, the persons specified in Column 1 of the Schedule hereunder are appointed, for the terms of office specified in that Column, as board members for the statutory land manager specified opposite in Column 2, which has been appointed as Crown land manager of the land referred to in Column 3 of the Schedule.

It is a condition of the appointment that the board member must comply with the Department of Industry *Crown reserve code of conduct: For non-council Crown land managers and commons trusts* (as may be amended or replaced from time to time).

The Hon Melinda Pavey, MP
Minister for Water, Property & Housing

Schedule**Column 1**

Susan Alice Elks (new member)

Column 2

Bonville Public Hall Reserve
Land Manager

Column 3

Reserve No. 60600
Public Purpose: public hall
Notified: 20 July 1928
File Reference: GF81R323-003

Allan Harry Hindmarsh (re-appointment)

Susan Joy Hindmarsh (re-appointment)

Jennifer Elise Helisma (re-appointment)

For a term commencing 1st December 2019 and expiring 30th November 2024.

(n2019-3653)

CROWN LAND MANAGEMENT ACT 2016
APPOINTMENT OF STATUTORY LAND MANAGER BOARD MEMBERS

Pursuant to clause 4(1) of Schedule 5 to the *Crown Land Management Act 2016*, the persons specified in Column 1 of the Schedule hereunder are appointed, for the terms of office specified in that Column, as board members for the statutory land manager specified opposite in Column 2, which has been appointed as Crown land manager of the land referred to in Column 3 of the Schedule.

It is a condition of the appointment that the board member must comply with the Department of Industry *Crown reserve code of conduct: For non-council Crown land managers and commons trusts* (as may be amended or replaced from time to time).

The Hon Melinda Pavey, MP
Minister for Water, Property & Housing

Schedule

Column 1	Column 2	Column 3
Michael Stuart Armstrong (re-appointment)	Carrathool Racecourse Land Manager	Reserve No. 37893 Public Purpose: public recreation
Mark Norman Cameron (re-appointment)		Notified: 2 July 1904
David Anthony Star (new member)		File Reference: HY81R23
John Charles Merrylees (re-appointment)		
Catherine Margaret Merrylees (re-appointment)		

For a term commencing the date of this notice
and expiring 28th November 2024.

(n2019-3654)

CROWN LAND MANAGEMENT ACT 2016
APPOINTMENT OF STATUTORY LAND MANAGER BOARD MEMBERS

Pursuant to clause 4(1) of Schedule 5 to the *Crown Land Management Act 2016*, the persons specified in Column 1 of the Schedule hereunder are appointed, for the terms of office specified in that Column, as board members for the statutory land manager specified opposite in Column 2, which has been appointed as Crown land manager of the land referred to in Column 3 of the Schedule.

It is a condition of the appointment that the board member must comply with the Department of Industry *Crown reserve code of conduct: For non-council Crown land managers and commons trusts* (as may be amended or replaced from time to time).

The Hon Melinda Pavey, MP
Minister for Water, Property & Housing

Schedule

Column 1	Column 2	Column 3
Scottt William Gibson (new member)	Baldry Showground And Reserve Land Manager	Reserve No. 57571 Public Purpose: racecourse, recreation, showground
Bruce Lawrence Hodges (re-appointment)		Notified: 7 November 1924
Andrew John Hughes (new member)		Reserve No. 97409
Darrell James Hodges (new member)		Public Purpose: community purposes Notified: 31 August 1984
Peter John Raymond Hughes (re-appointment)		File Reference: OE80R133-004

For a term commencing the date of this notice
and expiring 28th November 2024.

Schedule

Column 1	Column 2	Column 3
William Robert Holmes (re-appointment)	Calarie Recreation Reserve Land Manager	Reserve No. 1033408 Public Purpose: public recreation
Angela Annette Merritt (re-appointment)		Notified: 4 November 2011
Michael John Fisher (re-appointment)		File Reference: 11/12955
Alan Jason Pritchard (re-appointment)		
Ann Naomi Nicholson (re-appointment)		
Tara Shaw (new member)		
For a term commencing 1st December 2019 and expiring 30th November 2024.		

(n2019-3655)

CROWN LAND MANAGEMENT ACT 2016
APPOINTMENT OF STATUTORY LAND MANAGER BOARD MEMBERS

Pursuant to clause 4(1) of Schedule 5 to the *Crown Land Management Act 2016*, the persons specified in Column 1 of the Schedule hereunder are appointed, for the terms of office specified in that Column, as board members for the statutory land manager specified opposite in Column 2, which has been appointed as Crown land manager of the land referred to in Column 3 of the Schedule.

It is a condition of the appointment that the board member must comply with the Department of Industry *Crown reserve code of conduct: For non-council Crown land managers and commons trusts* (as may be amended or replaced from time to time).

The Hon Melinda Pavey, MP
Minister for Water, Property & Housing

Schedule

Column 1	Column 2	Column 3
Bruce Barret Nixon (re-appointment)	Borambil Recreation Reserve Land Manager	Reserve No. 46567 Public Purpose: public recreation
Beryl May Mannion (re-appointment)		Notified: 10 May 1911
Thomas Robert McInnes (re-appointment)		File Reference: TH79R27-002
Raymond Alfred Hoswell (re-appointment)		

For a term commencing 4th December 2019
and expiring 3rd December 2024.

(n2019-3656)

CROWN LAND MANAGEMENT ACT 2016
APPOINTMENT OF STATUTORY LAND MANAGER BOARD MEMBERS

Pursuant to clause 4(1) of Schedule 5 to the *Crown Land Management Act 2016*, the persons specified in Column 1 of the Schedule hereunder are appointed, for the terms of office specified in that Column, as board members for the statutory land manager specified opposite in Column 2, which has been appointed as Crown land manager of the land referred to in Column 3 of the Schedule.

It is a condition of the appointment that the board member must comply with the Department of Industry *Crown reserve code of conduct: For non-council Crown land managers and commons trusts* (as may be amended or replaced from time to time).

The Hon Melinda Pavey, MP
Minister for Water, Property & Housing

Schedule

Column 1

Thomas Murdoch (new member)

For a term commencing the date of this notice and expiring 16th October 2024.

Column 2

Ariah Park Showground Land Manager

Column 3

Reserve No. 44082
Public Purpose: showground
Notified: 30 June 1909

File Reference: WA80R112-03

Schedule

Column 1

Bruce Neil Masters (new member)

Marilyn Joy Masters (re-appointment)

Trevlyn Donna Noble (new member)

For a term commencing 1st December 2019 and expiring 30th November 2024.

Column 2

Gumly Gumly Recreation Reserve Land Manager

Column 3

Reserve No. 80531
Public Purpose: public recreation
Notified: 3 April 1958

File Reference: WA81R77-02

Schedule

Column 1

Rhonda Faye Shoemark (re-appointment)

Anna Therese Gollasch (new member)

Elizabeth Mary McCallum (re-appointment)

For a term commencing 1st December 2019 and expiring 30th November 2024.

Column 2

Tarcutta Memorial Hall Land Manager

Column 3

Dedication No. 620070
Public Purpose: public hall site
Notified: 10 June 1927

File Reference: WA82R96-02

(n2019-3657)

CROWN LAND MANAGEMENT ACT 2016

NOTICE - CROWN LAND TO BE USED OR OCCUPIED FOR OTHER PURPOSE UNDER S 2.18(2)(b)

Pursuant to section 2.18(2)(b) of the Crown Land Management Act 2016, the Crown land specified in Column 2 of the following Schedule is proposed to be used or occupied under a relevant interest granted for the purpose(s) specified in Column 1 of the following Schedule.

The Hon. Robert Stokes, MP
Minister for Planning and Public Spaces

Column 1	Schedule Column 2
reclamation (relevant interest - Metro Licence 596624)	Reserve No. 56146
ramp (relevant interest - Metro Licence 596624)	Public Purpose: generally
pontoon (relevant interest - Metro Licence 596624)	Notified: 11 May 1923
jetty (relevant interest - Metro Licence 596624)	File Reference: 17/02842
concrete ramp (relevant interest - Metro Licence 596624)	
ramp (relevant interest - Metro Licence 535793)	
pontoon (relevant interest - Metro Licence 535793)	
piles (relevant interest - Metro Licence 535793)	
jetty (relevant interest - Metro Licence 535793)	
seawall (relevant interest - Metro Licence 602061)	
reclamation (relevant interest - Metro Licence 602061)	
ramp (relevant interest - Metro Licence 602061)	
reclamation (relevant interest - Metro Licence 586888)	
jetty (relevant interest - Metro Licence 586888)	
ramp (relevant interest - Metro Licence 590698)	
pontoon (relevant interest - Metro Licence 590698)	
piles (relevant interest - Metro Licence 590698)	
jetty (relevant interest - Metro Licence 590698)	

Column 1	Schedule Column 2
reclamation (relevant interest - Metro Licence 596624)	Reserve No. 1011268
ramp (relevant interest - Metro Licence 596624)	Public Purpose: future public requirements
pontoon (relevant interest - Metro Licence 596624)	Notified: 3 February 2006
jetty (relevant interest - Metro Licence 596624)	File Reference: 17/11497
concrete ramp (relevant interest - Metro Licence 596624)	
ramp (relevant interest - Metro Licence 535793)	
pontoon (relevant interest - Metro Licence 535793)	

piles
(relevant interest - Metro Licence 535793)
jetty
(relevant interest - Metro Licence 535793)
seawall
(relevant interest - Metro Licence 602061)
reclamation
(relevant interest - Metro Licence 602061)
ramp
(relevant interest - Metro Licence 602061)
reclamation
(relevant interest - Metro Licence 586888)
jetty
(relevant interest - Metro Licence 586888)
ramp
(relevant interest - Metro Licence 590698)
pontoon
(relevant interest - Metro Licence 590698)
piles
(relevant interest - Metro Licence 590698)
jetty
(relevant interest - Metro Licence 590698)

(n2019-3658)

CROWN LAND MANAGEMENT ACT 2016
NOTICE - CROWN LAND TO BE USED OR OCCUPIED FOR OTHER PURPOSE UNDER S 2.18(2)(b)

Pursuant to section 2.18(2)(b) of the Crown Land Management Act 2016, the Crown land specified in Column 2 of the following Schedule is proposed to be used or occupied under a relevant interest granted for the purpose(s) specified in Column 1 of the following Schedule.

The Hon Melinda Pavey, MP
Minister for Water, Property & Housing

Column 1

communication facilities
(relevant interest - Licence 614850)

Schedule
Column 2

Reserve No. 25101
Public Purpose: trigonometrical purposes
Notified: 14 November 1896
File Reference: 08/8163

Column 1

dam
(relevant interest - Licence 604935)

Schedule
Column 2

Reserve No. 757211
Public Purpose: future public requirements
Notified: 29 June 2007
File Reference: 19/02312

Column 1

access
(relevant interest - Licence 568286)

Schedule
Column 2

Reserve No. 66952
Public Purpose: preservation of native flora, public recreation
Notified: 10 September 1937
File Reference: 15/05873

Column 1

access
(relevant interest - Licence 568286)

Schedule
Column 2

Reserve No. 1014610
Public Purpose: community purposes, public recreation and coastal environmental protection, tourist facilities and services
Notified: 7 March 2008
File Reference: 15/05873

Column 1

footbridge
(relevant interest - Licence 613023)
piles
(relevant interest - Licence 613023)
pipeline
(relevant interest - Licence 613023)
pontoon
(relevant interest - Licence 613023)
effluent disposal system
(relevant interest - Licence 613023)

Schedule
Column 2

Reserve No. 84334
Public Purpose: generally
Notified: 22 March 1963
File Reference: 19/09056

Column 1

bridge
(relevant interest - Licence 612123)
building
(relevant interest - Licence 612123)
car park
(relevant interest - Licence 612123)
stockpile
(relevant interest - Licence 612123)

Schedule
Column 2

Reserve No. 96562
Public Purpose: future public requirements
Notified: 28 January 1983
File Reference: ME00H325

<p>Column 1 access (relevant interest - Licence 595281)</p>	<p>Schedule Column 2 Reserve No. 94245 Public Purpose: future public requirements Notified: 30 January 1981 File Reference: 18/02444</p>
<p>Column 1 grazing (relevant interest - Licence 605994)</p>	<p>Schedule Column 2 Reserve No. 31266 Public Purpose: public recreation Notified: 4 August 1900 File Reference: 19/03160</p>
<p>Column 1 levee bank (relevant interest - Licence 612099)</p>	<p>Schedule Column 2 Reserve No. 94126 Public Purpose: future public requirements Notified: 24 December 1980 File Reference: 19/08106</p>
<p>Column 1 levee bank (relevant interest - Licence 612099)</p>	<p>Schedule Column 2 Dedication No. 590017 Public Purpose: public recreation, racecourse, showground Notified: 4 December 1936 File Reference: 19/08106</p>
<p>Column 1 seawall (relevant interest - Licence 602250) reclamation (relevant interest - Licence 602250) piles (relevant interest - Licence 602250) jetty (relevant interest - Licence 602250) berthing area (relevant interest - Licence 602250) ramp (relevant interest - Licence 581912) jetty (relevant interest - Licence 581912)</p>	<p>Schedule Column 2 Reserve No. 56146 Public Purpose: generally Notified: 11 May 1923 File Reference: 18/03615</p>
<p>Column 1 pontoon (relevant interest - Licence 613023) pipeline (relevant interest - Licence 613023) piles (relevant interest - Licence 613023) footbridge (relevant interest - Licence 613023) seawall (relevant interest - Licence 602250) reclamation (relevant interest - Licence 602250) piles (relevant interest - Licence 602250) jetty (relevant interest - Licence 602250) berthing area (relevant interest - Licence 602250) ramp (relevant interest - Licence 581912)</p>	<p>Schedule Column 2 Reserve No. 1011268 Public Purpose: future public requirements Notified: 3 February 2006 File Reference: 17/02766</p>

jetty
(relevant interest - Licence 581912)
effluent disposal system
(relevant interest - Licence 613023)

(n2019-3659)

Water Notices



Approved River Gauge Order 2019

under the

Water Management Act 2000

I, Jim Bentley, by delegation from the Minister administering the *Water Management Act 2000*, in pursuance of section 367 (5) of the *Water Management Act 2000*, make the following Order.

Dated 25 November 2019

Jim Bentley
Deputy Secretary, Water
Department of Planning, Industry and Environment
By delegation

Explanatory note

The object of this Order is to approve river gauges of specified types and designs for the purpose of measuring the level or flow of water in a river located in the Barwon-Darling Unregulated River Water Source.

This Order is made under section 367 (5) of the *Water Management Act 2000*.

Approved River Gauge Order 2019

under the

Water Management Act 2000

1 Name of Order

This Order is the *Approved River Gauge Order 2019*.

2 Commencement

This Order commences on publication in the NSW Government Gazette.

3 Approved river gauge

This Order approves the river gauges identified in column 1 of the table in Schedule 1 to this Order, of the type or design specified in the corresponding row of column 2 of that table, for the purpose of measuring the level or flow of water in a river in the Barwon-Darling Unregulated River Water Source.

4 Interpretation

In this Order:

- (1) The Barwon-Darling Unregulated River Water Source has the same meaning as in the *Water Sharing Plan for the Barwon-Darling Unregulated and Alluvial Water Sources 2012*.
- (2) Unless otherwise defined, words and expressions that are defined in the *Water Management Act 2000* or in regulations made under that Act have the same meaning in this Order.

Schedule 1

COLUMN 1 River gauge number and location	COLUMN 2 Type
416001 Barwon River at Mungindi	Gas Purge Level, (EC and Water temperature) Datum: AHD Control: Sheet Pile Weir Established Rating Table
416050 Barwon River upstream of Presbury Weir	Gas Purge Level Datum: AHD Control : Concrete Weir Established Rating Table
422004 Barwon River at Mogil Mogil	Gas Purge Level Datum: AHD Control : Concrete Weir Established Rating Table
422003 Barwon River at Collarenebri Main Channel	Gas Purge Level, (EC and Water temperature) Datum: AHD Control: Concrete Weir Established Rating Table
422025 Barwon River at Tara	Gas Purge Level Datum : AHD Control: Sand, Gravel and Clay Established Rating Table
422001 Barwon River at Dangar Bridge	Gas Purge Level (EC and Water Temperature) Datum: AHD Control: Black Soil – Natural Established Rating Table
422026 Barwon River at Boorooma	Gas Purge Level Datum: AHD Control: Sand, Gravel and Clay Established Rating Table
422027 Barwon River at Geera	Gas Purge Level (EC and Water temperature) Datum : AHD Control: Sand, Gravel and Clay Established Rating Table
422002 Barwon River at Brewarrina	Gas Purge Level (EC and Water temperature) Datum: AHD Control: Concrete Weir/Fishway with Dropboards Established Rating Table
422028 Barwon River at Beemery	Gas Purge Level Datum: AHD Control: Sand, Gravel, Clay Established Rating Table
425039 Darling River at Warraweena	Gas Purge Level (EC and Water temperature) Datum: AHD Control: Sand, Gravel, Clay Established Rating Table

COLUMN 1 River gauge number and location	COLUMN 2 Type
425003 Darling River at Bourke Town	Gas Purge Level (EC and Water temperature) Datum: AHD Control: Concrete Weir Established Rating Table
425004 Darling River at Louth	Gas Purge Level (EC and Water temperature) Datum: AHD Control: Concrete Weir – Natural Channel Established Rating Table
425900 Darling River at Tilpa	Gas Purge Level (EC and Water temperature) Datum: AHD Control: Channel, Clay and Sand Established Rating Table
425008 Darling River at Wilcannia Main Channel	Gas Purge Level (EC and Water temperature) Datum: AHD Control: Rock/Clay bar Established Rating Table

(n2019-3660)

Other Government Notices

ANTI-DISCRIMINATION ACT 1977

EXEMPTION ORDER

Under the provisions of section 126 of the *Anti-Discrimination Act 1977* (NSW), an exemption is given from sections 8, 10, 19, 49ZYB, 49ZYD, 49ZYN and 51 of the *Anti-Discrimination Act 1977* (NSW) to **The Walkley Foundation**, together with its host partners **Network 10** and **Junkee**, to advertise, facilitate and designate one scholarship per year for an Aboriginal and/or Torres Strait Islander person under the age of 30 years only.

This exemption will remain in force for 4 years.

Dated this 20 day of November 2019

Elizabeth Wing
Senior Manager, Operations
Delegate of the President
Anti-Discrimination NSW

(n2019-3661)

ASSOCIATIONS INCORPORATION ACT 2009

Cancellation of association pursuant to section 76

ERRATUM

Government Gazette No 151 of 22 November 2019

Page 5077: Associations Incorporation Notice (n2019-3588) NSW Government Gazette No 151 of 22 November 2019. ASSOCIATIONS INCORPORATION ACT 2009 Cancellation of Registration pursuant to Section 76 of the *Associations Incorporation Act 2009* of MINQING ASSOCIATION OF AUSTRALIA INCORPORATED INC9885007. ERRATUM in the notice published in the Associations Incorporation Notice (n2019-3588) NSW Government Gazette No 151 of 22 November 2019, the incorporation number should read "INC9885007".

This notice corrects this error

DATED this 26 November 2019

Diane Duggan
Delegate of the Commissioner
NSW Fair Trading

(n2019-3662)

ASSOCIATIONS INCORPORATION ACT 2009

Cancellation of incorporation pursuant to section 74

TAKE NOTICE that the incorporation of the following associations is cancelled by this notice pursuant to section 74 of the *Associations Incorporation Act 2009*.

BOUTIQUE ACCOMMODATION OF THE SAPPHIRE COAST INCORPORATED	INC9875817
MOSS VALE LANDCARE GROUP INCORPORATED	INC9875612
TWIN LAKES DISTRICT HUNTING CLUB INCORPORATED	INC1801667
WAGGA CARAVAN CLUB INCORPORATED	INC9883645

Cancellation is effective as at the date of gazettal.

Dated this 26 November 2019.

Bernadette Denman
Delegate of the Commissioner
NSW Fair Trading

(n2019-3663)

ASSOCIATIONS INCORPORATION ACT 2009

Cancellation of Registration pursuant to Section 76

TAKE NOTICE that the registration of the following associations is cancelled by this notice pursuant to section 76 of the *Associations Incorporation Act 2009*.

EVIDENCE BASED EDUCATION RESOURCES INCORPORATED	INC1700485
KABIHUG INC	INC1701347
LOUTH P AND C ASSOCIATION INCORPORATED	INC1600525
RX8 CUP SERIES INCORPORATED	INC1800097
SOUTH ASIAN CULTURAL ADVOCATES INCORPORATED	INC1800137
SUSTAINABLE SOCIAL ENGINEERS INCORPORATED	INC1700887

Cancellation is effective as at the date of gazettal.

Dated this 26 November 2019.

Bernadette Denman
 Delegate of the Commissioner
 NSW Fair Trading

(n2019-3664)

CRIMES (ADMINISTRATION OF SENTENCES) ACT 1999

MARGARET BEAZLEY,
 GOVERNOR

I, the Honourable Margaret Beazley AO QC, Governor of the State of New South Wales, with the advice of the Executive Council, and pursuant to section 225(4) of the *Crimes (Administration of Sentences) Act 1999*, do, by this proclamation, vary the proclamation of the Mid North Coast Correctional Centre published in the Government Gazette on 2 July 2004 and varied on 11 September 2009, 14 October 2011 and 11 April 2014; and in variation thereof, I declare the area described hereunder and all buildings erected thereon to be the Mid North Coast Correctional Centre, viz:

All that piece or parcel of land situate in the Local Government Area of Kempsey, Parish of Yarravel and County of Dudley, being part of Lot 1 in Deposited Plan 1162326, shown by the shading on Public Works Advisory Plan Catalogue number 57710, reproduced hereunder and having an area of 17.86 hectares or thereabouts.

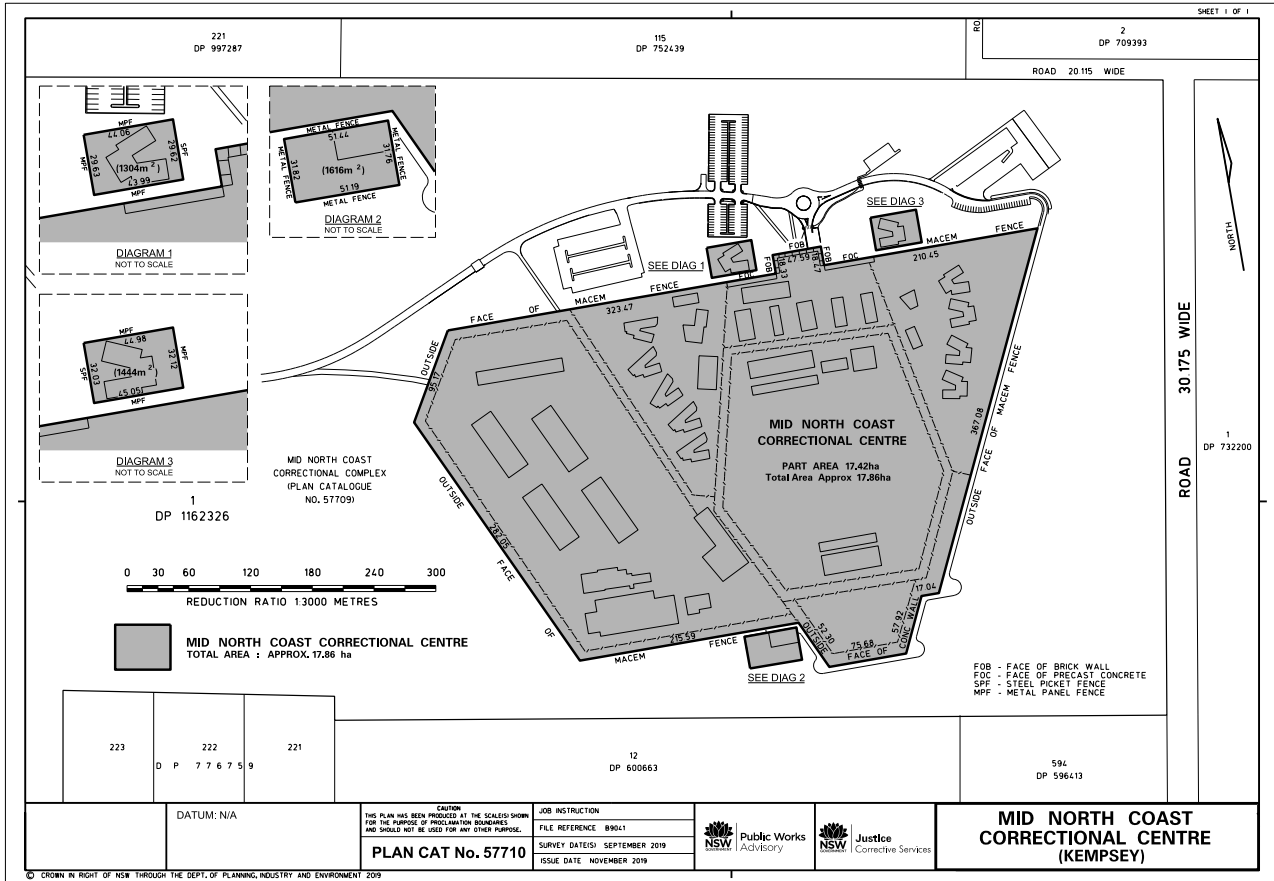
This proclamation is to take effect on and from the date of publication in the NSW Government Gazette.

Signed and sealed at Sydney, this 20th day of November 2019.

By Her Excellency's Command.

Anthony Roberts MP
 Minister for Counter Terrorism and Corrections

GOD SAVE THE QUEEN!



(n2019-3665)

CRIMES (ADMINISTRATION OF SENTENCES) ACT 1999

MARGARET BEAZLEY,
GOVERNOR

I, the Honourable Margaret Beazley AO QC, Governor of the State of New South Wales, with the advice of the Executive Council, and pursuant to section 224(3) of the *Crimes (Administration of Sentences) Act 1999*, do, by this Proclamation, vary the Proclamation of the Mid North Coast Correctional Complex published in the Government Gazette on 2 July 2004 and varied on 11 September 2009, 14 October 2011 and 11 April 2014; and in variation thereof, I declare the area described hereunder and all buildings erected thereon, to be the Mid North Coast Correctional Complex, viz:

All those pieces or parcels of land situate in the Local Government Area of Kempsey, Parish of Yarravel and County of Dudley, being part of Lot 1 in Deposited Plan 1162326, shown by the shading on Public Works Advisory Plan Catalogue number 57709, reproduced hereunder and having an area of 79.49 hectares or thereabouts.

This proclamation is to take effect on and from the date of publication in the NSW Government Gazette.

Signed and sealed at Sydney, this 20th day of November 2019.

By Her Excellency's Command.

Anthony Roberts MP
Minister for Counter Terrorism and Corrections

GOD SAVE THE QUEEN

Dated this 21st day of November 2019

Justice D M Price AM
Chief Judge

(n2019-3668)

FLUORIDATION OF PUBLIC WATER SUPPLIES ACT 1957

Approval to Add Fluorine to a Public Water Supply (MidCoast Council – Manning Water Supply)

I, Dr Kerry Chant, **Chief Health Officer**, NSW Ministry of Health, duly appointed delegate of the Secretary of the NSW Ministry of Health, pursuant to section 6 of the *Fluoridation of Public Water Supplies Act 1957*, do hereby revoke the approval made to Manning River County Council on 11 June 1969 in NSW Government Gazette No. 76 to add fluorine to the Manning River District water supply, and approve MidCoast Council, a water supply authority, to add fluorine to the Manning water supply under its management and control (in this direction referred to as the ‘Manning water supply’).

This approval is subject to the following terms and conditions:

1. MidCoast Council may only add fluorine to the Manning water supply in accordance with any provisions, directions or approvals made under the *Fluoridation of Public Water Supplies Act 1957*, the *NSW Code of Practice for the Fluoridation of Public Water Supplies* made under that Act as amended from time to time, and the *Fluoridation of Public Water Supplies Regulation 2017* or any subsequent Regulation made in its place
2. MidCoast Council shall maintain the content of fluorine in the Manning water supply at a target concentration level of 1.0 mg/L (ppm) with an overall accuracy of +/- 5% and within an operating range of not more than 1.5 mg/L and not less than 0.9 mg/L and generally in accordance with the relevant provisions of the *NSW Code of Practice for the Fluoridation of Public Water Supplies*.
3. MidCoast Council is prohibited from adding to the Manning water supply fluorine in a form other than sodium fluoride or sodium silicofluoride.
4. MidCoast Council shall operate any fluoridation system supplying the Manning water supply according to the Conditions of Operation, notified by Secretary of the NSW Ministry of Health in writing, as amended from time to time.

Signed this 20th day of November 2019.

Dr Kerry Chant PSM
Chief Health Officer
Delegation PH470

(n2019-3669)

GEOGRAPHICAL NAMES ACT 1966

PURSUANT to the provisions of Section 8 of the *Geographical Names Act 1966*, the Geographical Names Board hereby notifies that it proposes to assign the name:

Bower Reserve for a reserve located north of Topaz Avenue, in the suburb of Medowie in Port Stephens LGA.

The position and extent for this feature is recorded and shown within the Geographical Names Register of New South Wales. The proposal can be viewed and submissions lodged on the Geographical Names Board website at www.gnb.nsw.gov.au from 28 November 2019 to 3 January 2020. Alternatively, email submissions may be lodged with the Secretary, Geographical Names Board, at ss-gnb@customerservice.nsw.gov.au or written submissions mailed to 346 Panorama Ave, Bathurst, NSW 2795.

In accordance with Section 9 of the *Geographical Names Act 1966*, all submissions lodged may be subject to a Government Information (Public Access) application and may be viewed by a third party to assist the Board in considering this proposal.

NARELLE UNDERWOOD
Chair
Geographical Names Board
PO Box 143
BATHURST NSW 2795

(n2019-3670)

GEOGRAPHICAL NAMES ACT 1966

PURSUANT to the provisions of Section 8 of the *Geographical Names Act 1966*, the Geographical Names Board hereby notifies that it proposes to assign the name:

Dorothy Ambrose Reserve for a reserve located between River Street and the Murray River, opposite Corowa South Public School in the suburb of Corowa.

The position and extent for this feature is recorded and shown within the Geographical Names Register of New South Wales. The proposal can be viewed and submissions lodged on the Geographical Names Board website at www.gnb.nsw.gov.au from 27 November 2019 to 3 January 2020. Alternatively, email submissions may be lodged with the Secretary, Geographical Names Board, at ss-gnb@customerservice.nsw.gov.au or written submissions mailed to 346 Panorama Ave, Bathurst, NSW 2795.

In accordance with Section 9 of the *Geographical Names Act 1966*, all submissions lodged may be subject to a Government Information (Public Access) application and may be viewed by a third party to assist the Board in considering this proposal.

NARELLE UNDERWOOD
Chair
Geographical Names Board
PO Box 143
BATHURST NSW 2795

(n2019-3671)

GEOGRAPHICAL NAMES ACT 1966

PURSUANT to the provisions of Section 8 of the *Geographical Names Act 1966*, the Geographical Names Board hereby notifies that it proposes to assign the name:

George Gordon Sporting Complex for a reserve enclosed by Bertundy, Matong and Belar Streets and Mitchell Avenue in the suburb of Dareton.

The position and extent for these features are recorded and shown within the Geographical Names Register of New South Wales. The proposal can be viewed and submissions lodged on the Geographical Names Board website at www.gnb.nsw.gov.au from 29 November to 3 January 2020. Alternatively, email submissions may be lodged with the Secretary, Geographical Names Board, at ss-gnb@customerservice.nsw.gov.au or written submissions mailed to 346 Panorama Ave, Bathurst, NSW 2795.

In accordance with Section 9 of the *Geographical Names Act 1966*, all submissions lodged may be subject to a Government Information (Public Access) application and may be viewed by a third party to assist the Board in considering this proposal.

NARELLE UNDERWOOD
Chair
Geographical Names Board
PO Box 143
BATHURST NSW 2795

(n2019-3672)

GEOGRAPHICAL NAMES ACT 1966

Notice to Amend Address Localities in the Warrumbungle Local Government Area

PURSUANT to the provisions of section 10 of the *Geographical Names Act 1966*, the Geographical Names Board notifies that it has this day amended the localities of Binnaway, Ropers Road, Wattle Springs, Mollyan, Yarragrin, Neilrex, Weetaliba and Box Ridge in the Warrumbungle Local Government Area as shown on map GNB5396-3. Ropers Road will cease to be an address locality.

The position and extent of these features are shown in the Geographical Names Register of New South Wales which can be viewed on the Geographical Names Board's website at www.gnb.nsw.gov.au.

Narelle Underwood
Chair
Geographical Names Board
PO Box 143
BATHURST NSW 2795

(n2019-3673)

GEOGRAPHICAL NAMES ACT 1966

PURSUANT to the provisions of section 10 of the *Geographical Names Act 1966*, the Geographical Names Board hereby notifies that it has this day amended the designation for the place name of Ropers Road to *Rural Place*.

The position and extent of this feature is shown in the Geographical Names Register of New South Wales which can be viewed on the Geographical Names Board's website at www.gnb.nsw.gov.au.

Narelle Underwood
Chair
Geographical Names Board
PO Box 143
BATHURST NSW 2795

(n2019-3674)

LOCAL GOVERNMENT ACT 1993 - PROCLAMATION

MARGARET BEAZLEY,
Governor

I, the Honourable Margaret Beazley AO QC, Governor of New South Wales, with the advice of the Executive Council and in pursuance of section 218B of the *Local Government Act 1993*, hereby alter the boundaries of the areas of-

- (a) Coonamble as described by Proclamation in Government Gazette No. 70 on 24 April 1987, and
- (b) Gilgandra as described by Proclamation in Government Gazette No. 102 on 5 August 1994,

by transferring the lands described in Schedule A from the Gilgandra local government area to the Coonamble local government area and transferring the lands described in Schedule B from the Coonamble local government area to the Gilgandra local government area, so that the boundaries of the area of -

- (a) Coonamble are the boundaries shown on the map kept in the register of public surveys and having the identifier number PP5301; and
- (b) Gilgandra are the boundaries shown on the map kept in the register of public surveys and having the identifier number PP5302 and

I also make provision in Schedule C for the apportionment of rates and charges between the said Councils.

Signed and sealed at Sydney, this 20 day of November 2019.

By Her Excellency's Command

Shelley Hancock MP
Minister for Local Government

GOD SAVE THE QUEEN!

Schedule A - Area to be transferred

Closed roads being part Lot 2 DP1235708, part Lot 1 DP1231091, part Lot 2 DP1228767 and part Lot 1 DP40485, having an area of approximately 72,000 square metres

Schedule B - Area to be transferred

Road reserve on the southern and eastern boundary of Lot A DP103246, having an area of approximately 90,000 square metres

Schedule C - Rates and Charges

- 1) Appropriate arrangements are to be made in relation to the payment of any outstanding rates and charges over the rateable land affected by this Proclamation.
- 2) The General Manager of Coonamble Shire Council, and the General Manager of Gilgandra Shire Council are to reach a negotiated agreement on the nature of those arrangements.
- 3) In the event that the General Managers of Coonamble Shire Council and Gilgandra Shire Council cannot come to a negotiated agreement on the matter of rates and charges, the Councils shall request that the Minister for Local Government make a determination on that matter.

(n2019-3675)

**POISONS AND THERAPEUTIC
GOODS REGULATION 2008**

ORDER

Withdrawal of Drug Authority

In accordance with the provisions of clause 175(1) of the *Poisons and Therapeutic Goods Regulation 2008* an Order has been made on **Theodoros Theodorou PHA0001340446** of Penrith NSW 2750 prohibiting him, until further notice, as a pharmacist, from supplying or having possession of, or manufacturing any preparation, admixture or extract of a drug of addiction as authorised by Clauses 101(1) and 102 of the Regulation.

This Order is to take effect on and from 28 November 2019.

Dated at Sydney, 25 November 2019

Elizabeth Koff
Secretary, NSW Health

(n2019-3676)



New South Wales

Rock Fishing Safety (Declared Areas) Amendment Order 2019

under the

Rock Fishing Safety Act 2016

I, the Minister for Local Government, in pursuance of section 4(1) of the *Rock Fishing Safety Act 2016*, make the following Order.

Dated, this 14th day of October 2019.

SHELLEY HANCOCK, MP
Minister for Local Government

Rock Fishing Safety (Declared Areas) Amendment Order 2019 [NSW]

Rock Fishing Safety (Declared Areas) Amendment Order 2019

under the

Rock Fishing Safety Act 2016

1 Name of Order

This Order is the *Rock Fishing Safety (Declared Areas) Amendment Order 2019*.

2 Commencement

This Order commences on the day on which it is published in the Gazette.

3 Amendment of Rock Fishing Safety (Declared Areas) Order 2016

Schedule 1 Declared areas

Insert in appropriate order—

- Ballina local government area
- Central Coast local government area
- City of Lake Macquarie local government area
- Port Stephens local government area
- Sutherland Shire local government area

COUNCIL NOTICES

BLACKTOWN CITY COUNCIL

Roads Act 1993

Renaming of Roads

Notice is hereby given, under section 162 of the *Roads Act 1993*, that the following roads have been officially renamed.

26 November 2019

Kerry Robinson
Chief Executive Officer
Blacktown City Council

Name	Locality
WARIMI CLOSE	Rooty Hill

Description of road

The eastern part of BURNS CLOSE at Rooty Hill, from the intersection of John, Gardner and Willis Streets southerly to the Great Western Highway, a distance of about 170 metres.

Name	Locality
BATTERSBY PLACE	Doonside

Description of road

The western part of CRITERION CRESCENT at Doonside, from Delaney Drive easterly to the road's constructed end, a distance of about 125 metres.

(n2019-3678)

CENTRAL COAST COUNCIL

Roads Act 1993, Part 2 Section 10

Notice is given pursuant to Part 2, Section 10 of the *Roads Act 1993* that the land in the schedule below is hereby dedicated as public road. GARY MURPHY, Chief Executive Officer, Central Coast Council, PO Box 20, Wyong NSW 2259.

SCHEDULE

Lot 112 DP 1254415 Boronia Road, Lake Munmorah

(n2019-3679)

EUROBODALLA SHIRE COUNCIL

Roads Act 1993, Section 10

Dedication of Land as Public Road

(Ref. E19.1872/82.5253.B)

NOTICE is hereby given that pursuant to Section 10 of the *Roads Act 1993*, Eurobodalla Shire Council hereby dedicates the land described in the Schedule below as public road.

Schedule

Lot 4 DP 871337 Parish of Moruya County of Dampier

Dr Catherine Dale
General Manager
Eurobodalla Shire Council
PO Box 99, Moruya NSW 2537

(n2019-3680)

GOULBURN MULWAREE COUNCIL

ROADS ACT 1993

Naming of Roads

Notice is hereby given that Goulburn Mulwaree Council, pursuant to section 162 of the *Roads Act 1993*, has officially named the road(s) as shown hereunder:

Name	Locality
WOOLSHED LANE	Boxers Creek

Description

From intersection with Tiyces Lane extending for 847 metres

Name	Locality
TIYCES LANE	Boxers Creek

Description

From Hume Highway intersection continuing for 9,527 metres - see attached map.

WARWICK BENNETT, General Manager
Goulburn Mulwaree Council, Locked Bag 22, GOULBURN NSW 2580

GNB Ref: 0238

(n2019-3681)

GOULBURN MULWAREE COUNCIL

ROADS ACT 1993

Naming of Roads

Notice is hereby given that Goulburn Mulwaree Council, pursuant to section 162 of the *Roads Act 1993*, has officially named the road(s) as shown hereunder:

Name	Locality
CURLEWIN LANE	-

Description

From intersection with Tiyces Lane continuing for 607 metres

WARWICK BENNETT, General Manager
Goulburn Mulwaree Council, Locked Bag 22, GOULBURN NSW 2580

GNB Ref: 0239

(n2019-3682)

INVERELL SHIRE COUNCIL

ROADS ACT 1993

Naming of Roads

Notice is hereby given that Inverell Shire Council, pursuant to section 162 of the *Roads Act 1993*, has officially named the road(s) as shown hereunder:

Name	Locality
MAX PLACE	Inverell

Description

The new street in the subdivision approved under DA-70/2006

The attached diagram shows the extent of the road(s):



PAUL HENRY, General Manager, Inverell Shire Council, 144 Otho Street, INVERELL NSW 2360

GNB Ref: 0235

(n2019-3683)

ORANGE CITY COUNCIL

ROADS ACT 1993

Naming of Roads

Notice is hereby given that Orange City Council, pursuant to section 162 of the *Roads Act 1993*, has officially named the road(s) as shown hereunder:

Name	Locality
MILNE STREET	Orange

Description

The road will be constructed in stage 3 of the Robindale Downs Estate in North Orange, running east off Leeds Parade.

JUDY FARRELL, Business Systems – Property and GIS, Orange City Council, 135 Byng Street, ORANGE NSW 2800

GNB Ref: 0234

(n2019-3684)

WINGECARRLBEE SHIRE COUNCIL

Roads Act 1993

ROAD CLOSURE

NOTICE is hereby given by Wingecarribee Shire Council in pursuance of section 38D, Division 3 of Part 4 of the *Roads Act 1993*, that the road hereunder described is closed and the lands comprised therein cease to be public road and the rights of passage and access that previously existed in relation to the road is extinguished. Upon closing, title to the land, comprising the former public road, will vest in Wingecarribee Shire Council as operational land for the purposes of the *Local Government Act 1993*.

ANN PRENDERGAST
General Manager Wingecarribee Shire Council
PO Box 141 MOSS VALE NSW 2577

DESCRIPTION

Parish – Mittagong; County – Camden
Land District – Bowral, LGA – Wingecarribee

Road Closed: Lot 1 DP 1257237

(n2019-3685)

WOLLONDILLY SHIRE COUNCIL

ROADS ACT 1993

Naming of Roads

Notice is hereby given that Wollondilly Shire Council, pursuant to section 162 of the *Roads Act 1993*, has officially named the road(s) as shown hereunder:

Name	Locality
STRINGYBARK DRIVE	Wilton

Description

A new road coming off Greenbridge Drive within subdivision Lot 5 DP 270536.

Name	Locality
ALLPORT STREET	Wilton

Description

A new road coming off Stringybark Drive within subdivision Lot 5 DP 270536.

Name	Locality
BURGESS STREET	Wilton

Description

A new road coming off Stringybark Drive within subdivision Lot 5 DP 270536.

Name	Locality
CRACKNELL STREET	Wilton

Description

A new road coming off Ingleton Circuit within subdivision Lot 5 DP 270536.

Name	Locality
EATHER STREET	Wilton

Description

A new road coming off Stringybark Drive within subdivision of Lot 5 DP 270536.

Name	Locality
GILLET STREET	Wilton

Description

A new road coming off Ingleton Circuit & Burgess Street within subdivision Lot 5 DP 270536 Wilton.

Name	Locality
HACKNEY STREET	Wilton

Description

A new road coming off Stringybark Drive within Lot 5 DP 270536 Wilton

Name **Locality**

INGLETON CIRCUIT Wilton

Description

A new road coming off Stringybark Drive within subdivision Lot 5 DP 270536.

Name **Locality**

KELSO STREET Wilton

Description

A new road coming off Ingleton Circuit and Eather Street within subdivision Lot 5 DP 270536.

Name **Locality**

TAYLOR STREET Wilton

Description

A new road coming off Ingleton Circuit and Hackney Street within subdivision Lot 5 DP 270536.

Name **Locality**

MCGREGOR STREET Wilton

Description

A new road coming off Stringybark Drive within Lot 5 DP 270536, Wilton.

BEN TAYLOR, CEO, Wollondilly Shire Council, 62-64 Menangle Street, PICTON NSW 2571

GNB Ref: 0236

(n2019-3686)