

Government Gazette

of the State of

New South Wales

Number 156

Friday, 29 November 2019

The New South Wales Government Gazette is the permanent public record of official NSW Government notices. It also contains local council, private and other notices.

From 1 January 2019, each notice in the Government Gazette has a unique identifier that appears in round brackets at the end of the notice and that can be used as a reference for that notice (for example, (n2019-14)).

The Gazette is compiled by the Parliamentary Counsel's Office and published on the NSW legislation website (www.legislation.nsw.gov.au) under the authority of the NSW Government. The website contains a permanent archive of past Gazettes.

To submit a notice for gazettal – see Gazette Information.

ROADS ACT 1993

ORDER – SECTION 52A

Amendment of the declaration of the Sydney Light Rail Transitway
in the Local Government Areas of the City of Sydney and Randwick City.

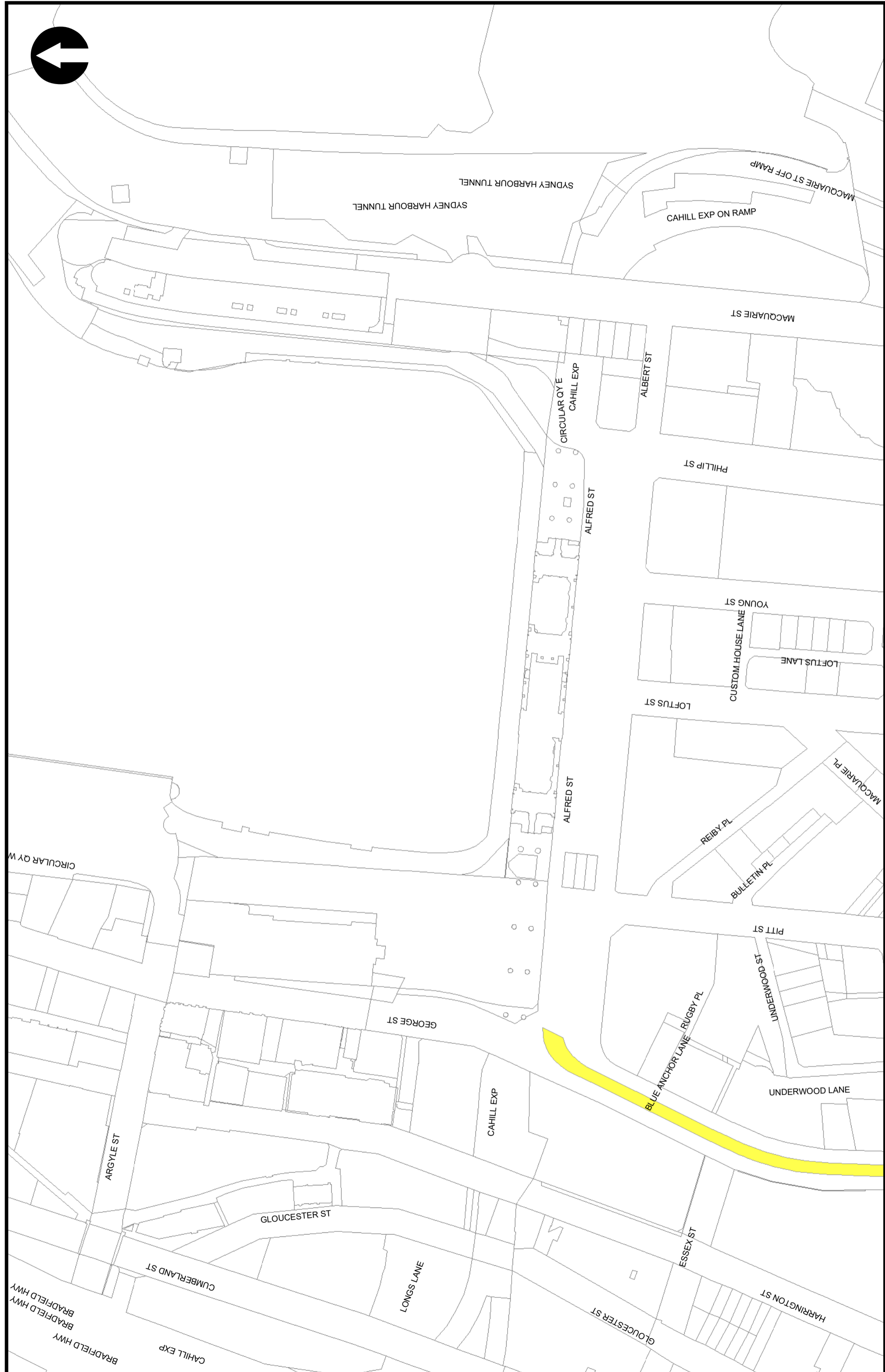

I, the Minister for Transport and Roads, pursuant to Section 52A of the *Roads Act 1993* and on the recommendation of Roads and Maritime Services, by this Order, amend the Order with respect to the declaration of certain roads as a transitway, and designated Transitway No 8009 as published on page 3014 in NSW Government Gazette No 83 of 25 September 2015, by substituting the roads in the schedule to that Order with those described in the schedule below.

THE HON. ANDREW CONSTANCE MP
Minister for Transport and Roads
Leader of the House

SCHEDULE

CLASS, NAME AND NUMBER	DESCRIPTION
Transitway No 8009	<p>From Circular Quay to Anzac Parade/Dacey Avenue intersection - from Alfred Street at Loftus Street intersection west to George Street, then south on George Street to Rawson Place, then east on Rawson Place and Eddy Avenue to Elizabeth Street, then south on Elizabeth Street into Chalmers Street, at Randle Street intersection north east along Randle Street to Elizabeth Street intersection then northbound on Elizabeth Street to Chalmers Street intersection and southbound on Elizabeth Street to Devonshire Street intersection, from Chalmers Street intersection on Devonshire Street east on Devonshire to Bourke Street, across Olivia Lane and Parkham Place to South Dowling Street, across South Dowling Street northbound between Mort Street and Nobbs Street, the Eastern Distributor, and South Dowling Street southbound to the Moore Park tunnel eastern portal, as shown shaded in the attached map.</p> <p>From Ultimo to Haymarket – from Darling Drive at Hay Street east on Hay Street to Castlereagh Street intersection in Haymarket, as shown shaded in the attached map.</p> <p>From Anzac Parade/adjacent Robertson Road to Kingsford - south along Anzac Parade to Sturt Street intersection in Kingsford.</p> <p>From Anzac Parade/Dacey Avenue intersection to Randwick - across Darley Road to the south side of Alison Road, from intersection at Alison Road south along Wansey Road through to High Street, then east on High Street to Avoca Street, as shown shaded in the attached map.</p>

(n2019-3688)

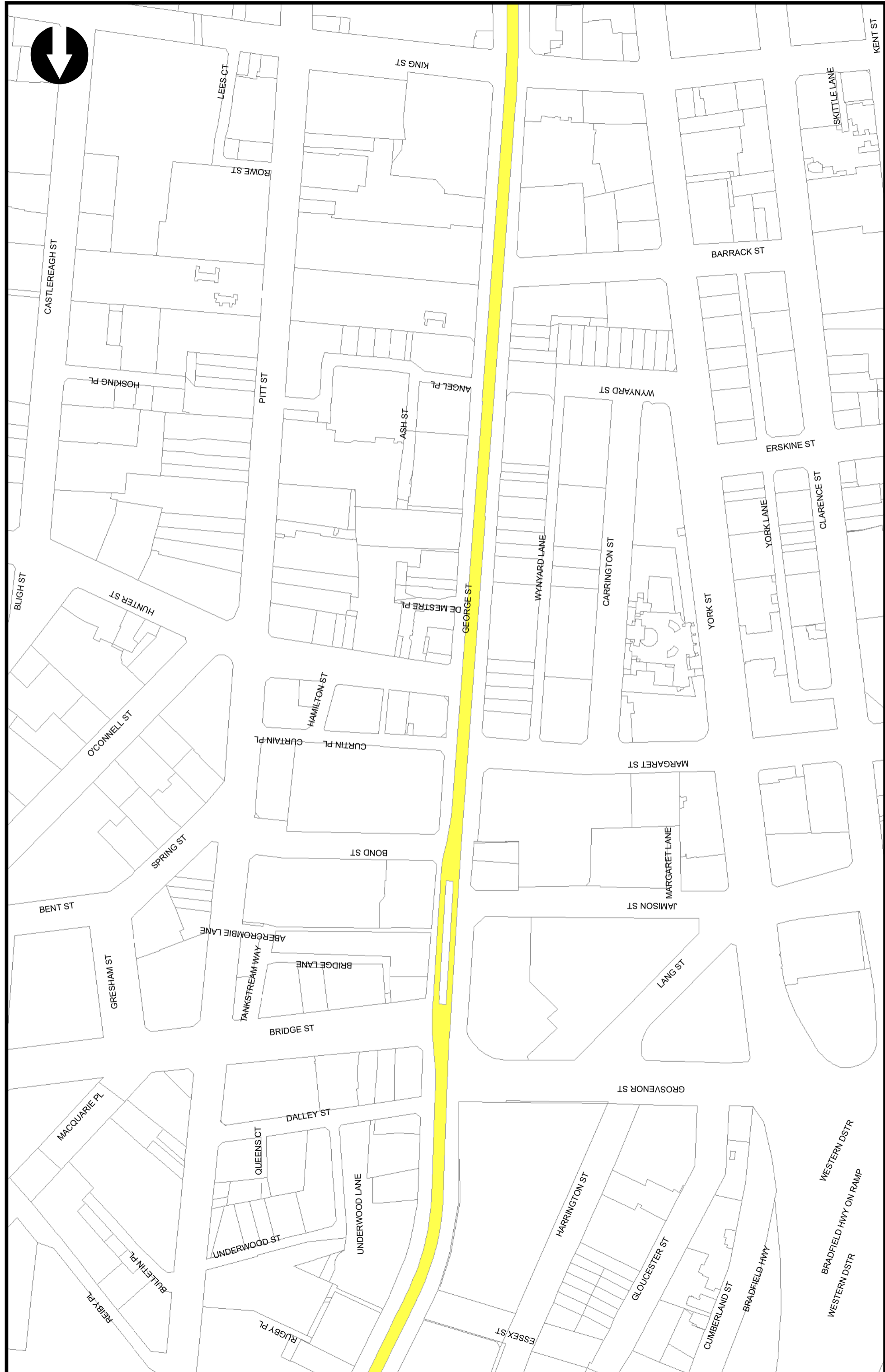


**CBD AND SOUTH EAST LIGHT RAIL PROJECT - TRANSITWAY
INCLUDING INNER WEST LIGHT RAIL ON-ROAD SECTION**

LEGEND

TRANSITWAY

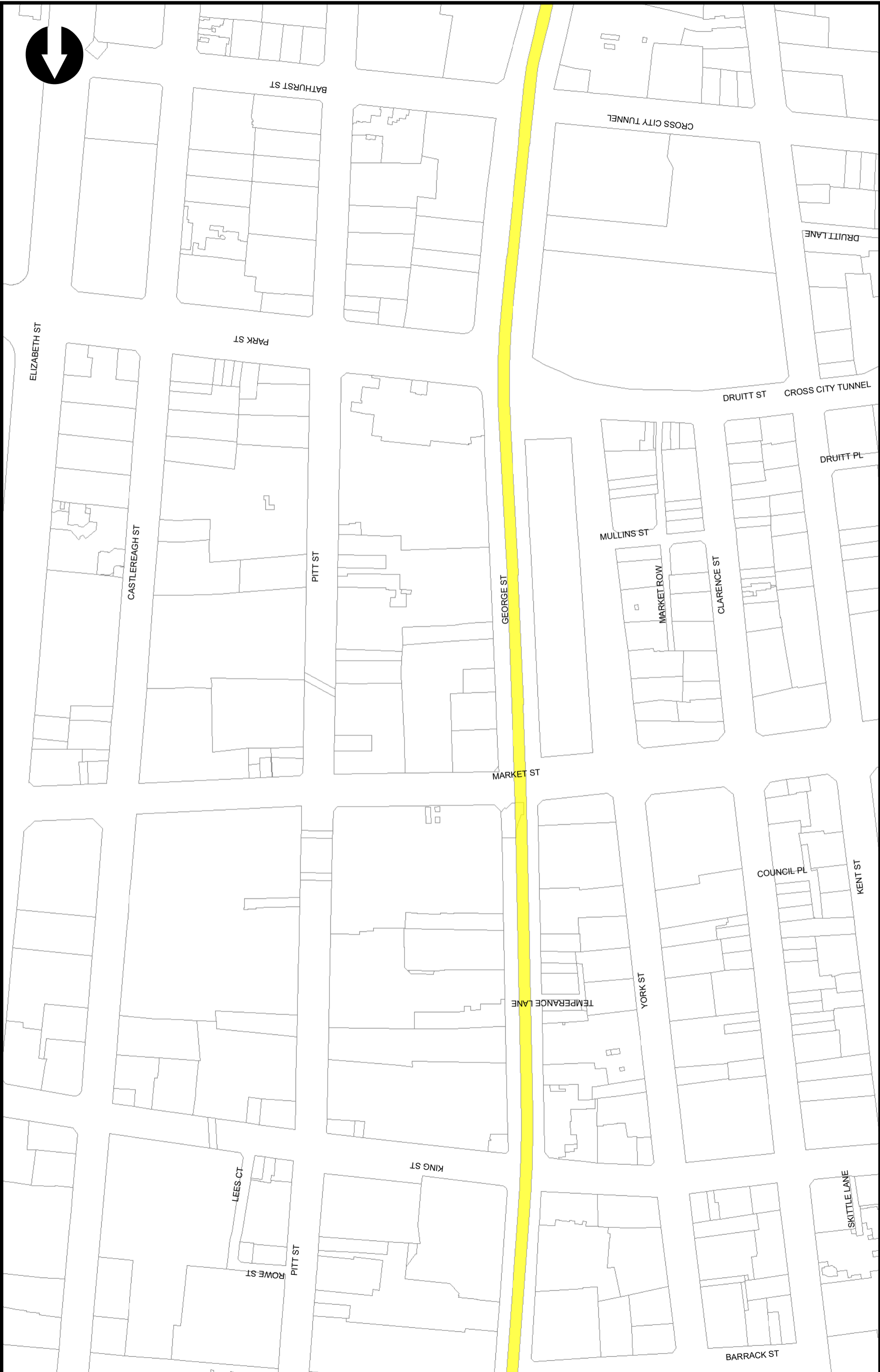

CADASTRE



**CBD AND SOUTH EAST LIGHT RAIL PROJECT - TRANSITWAY
INCLUDING INNER WEST LIGHT RAIL ON-ROAD SECTION**

LEGEND

-  TRANSITWAY
-  CADASTRE

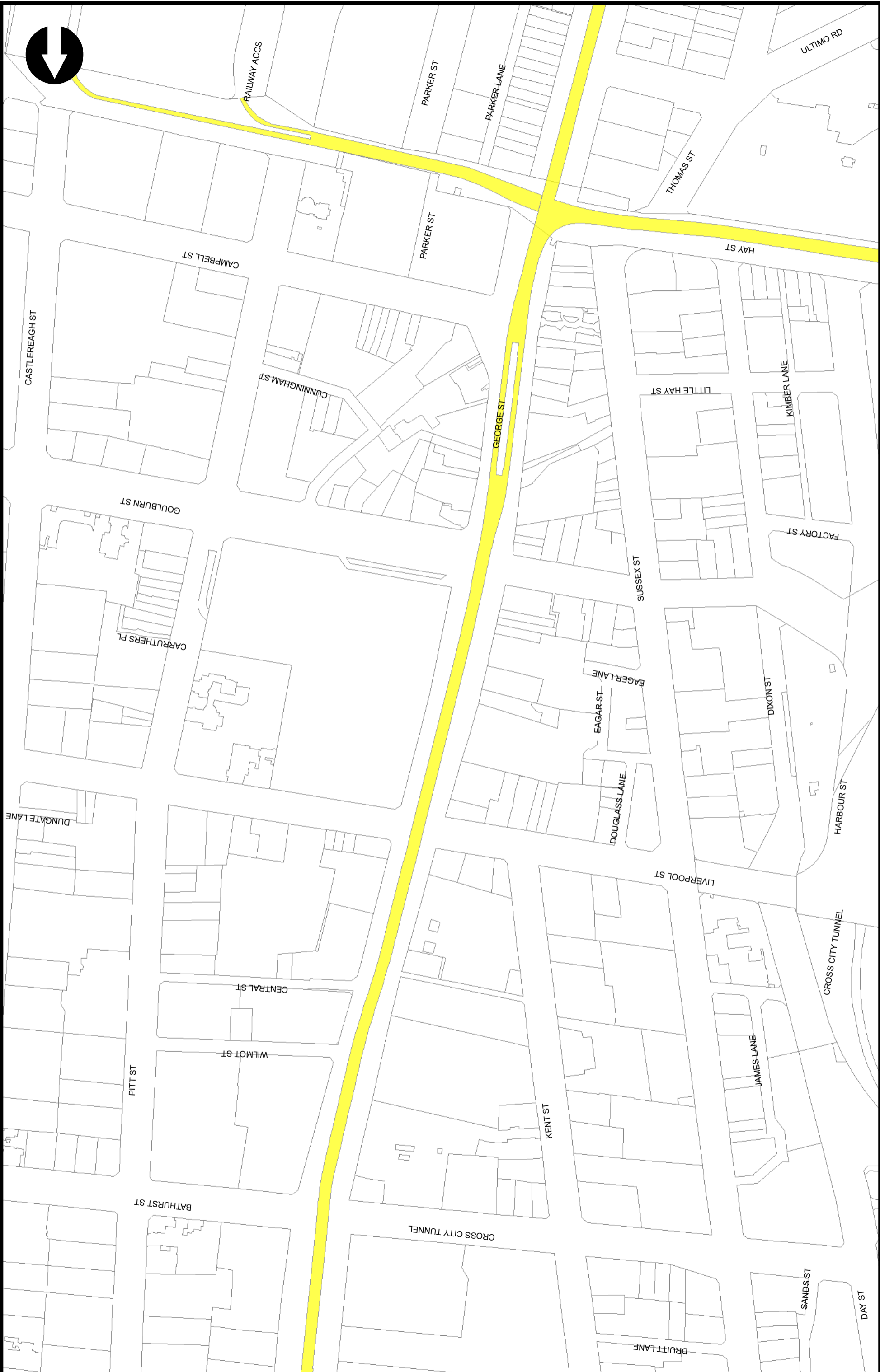
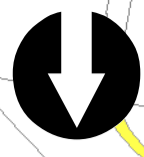


CBD AND SOUTH EAST LIGHT RAIL PROJECT - TRANSITWAY INCLUDING INNER WEST LIGHT RAIL ON-ROAD SECTION

LEGEND

TRANSITWAY

CADASTRE

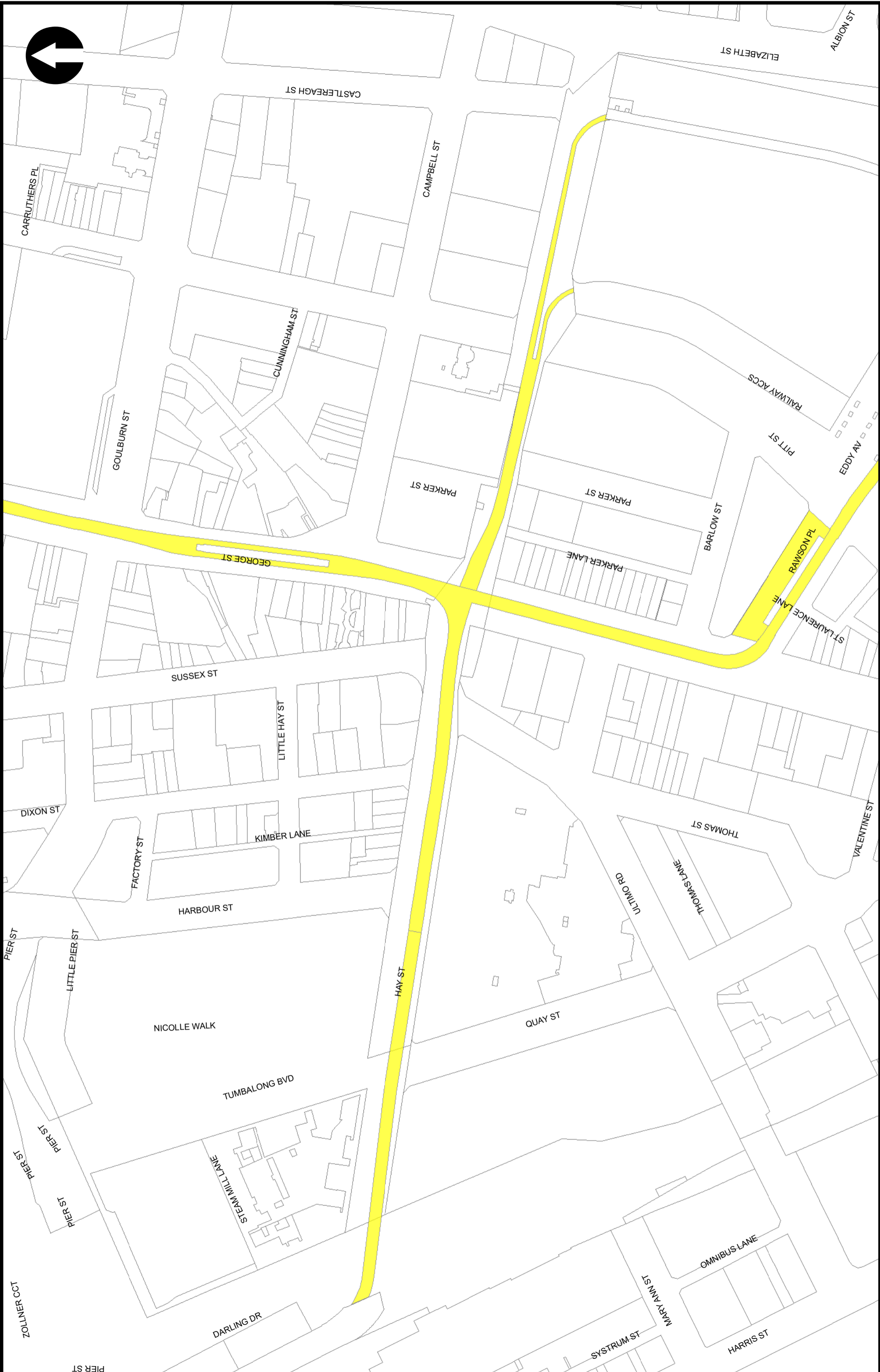



**CBD AND SOUTH EAST LIGHT RAIL PROJECT - TRANSITWAY
INCLUDING INNER WEST LIGHT RAIL ON-ROAD SECTION**

LEGEND

TRANSITWAY

CADASTRE

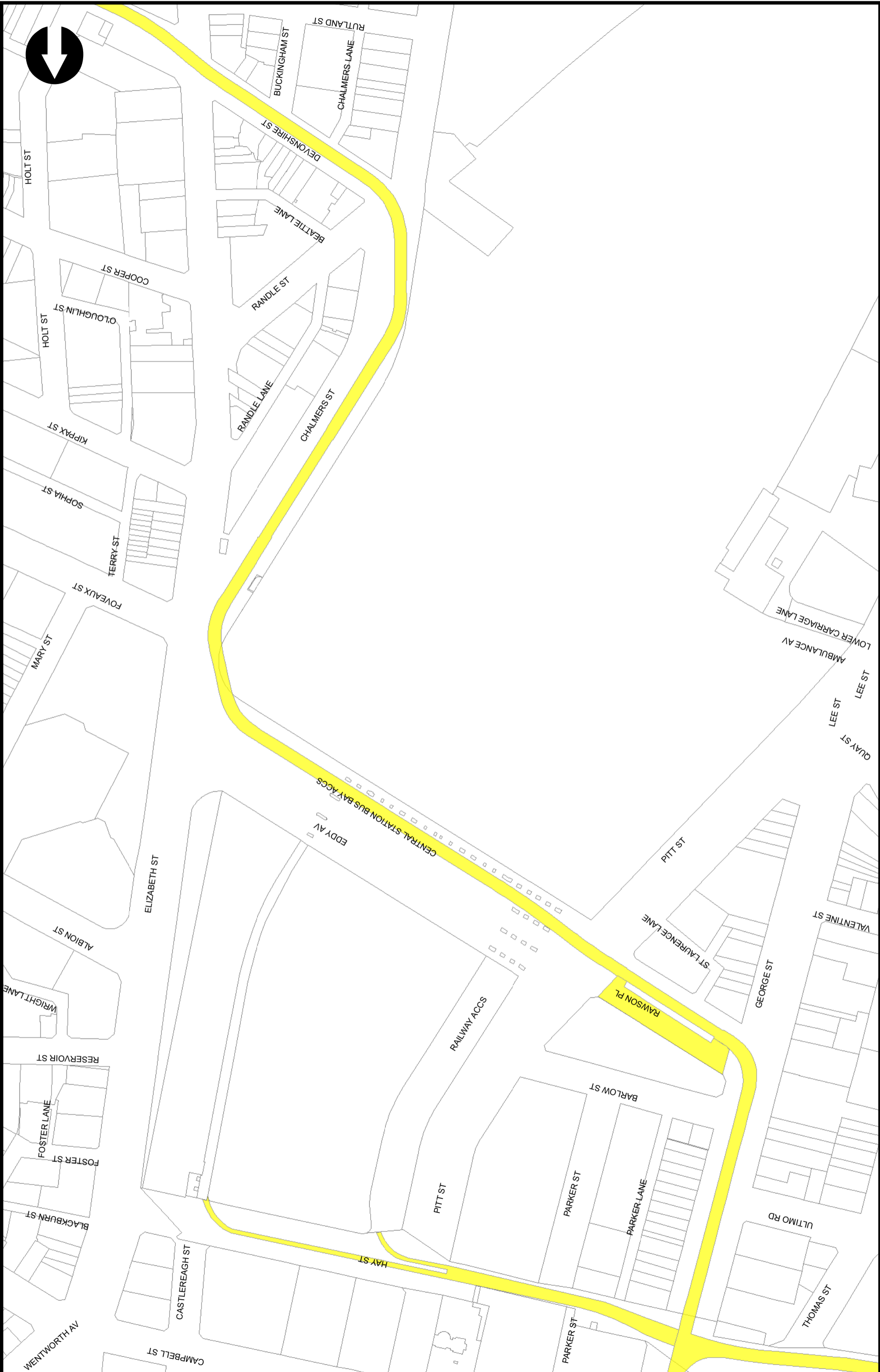
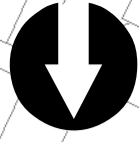


CBD AND SOUTH EAST LIGHT RAIL PROJECT - TRANSITWAY INCLUDING INNER WEST LIGHT RAIL ON-ROAD SECTION

LEGEND


TRANSITWAY

CADASTRE



CBD AND SOUTH EAST LIGHT RAIL PROJECT - TRANSITWAY INCLUDING INNER WEST LIGHT RAIL ON-ROAD SECTION

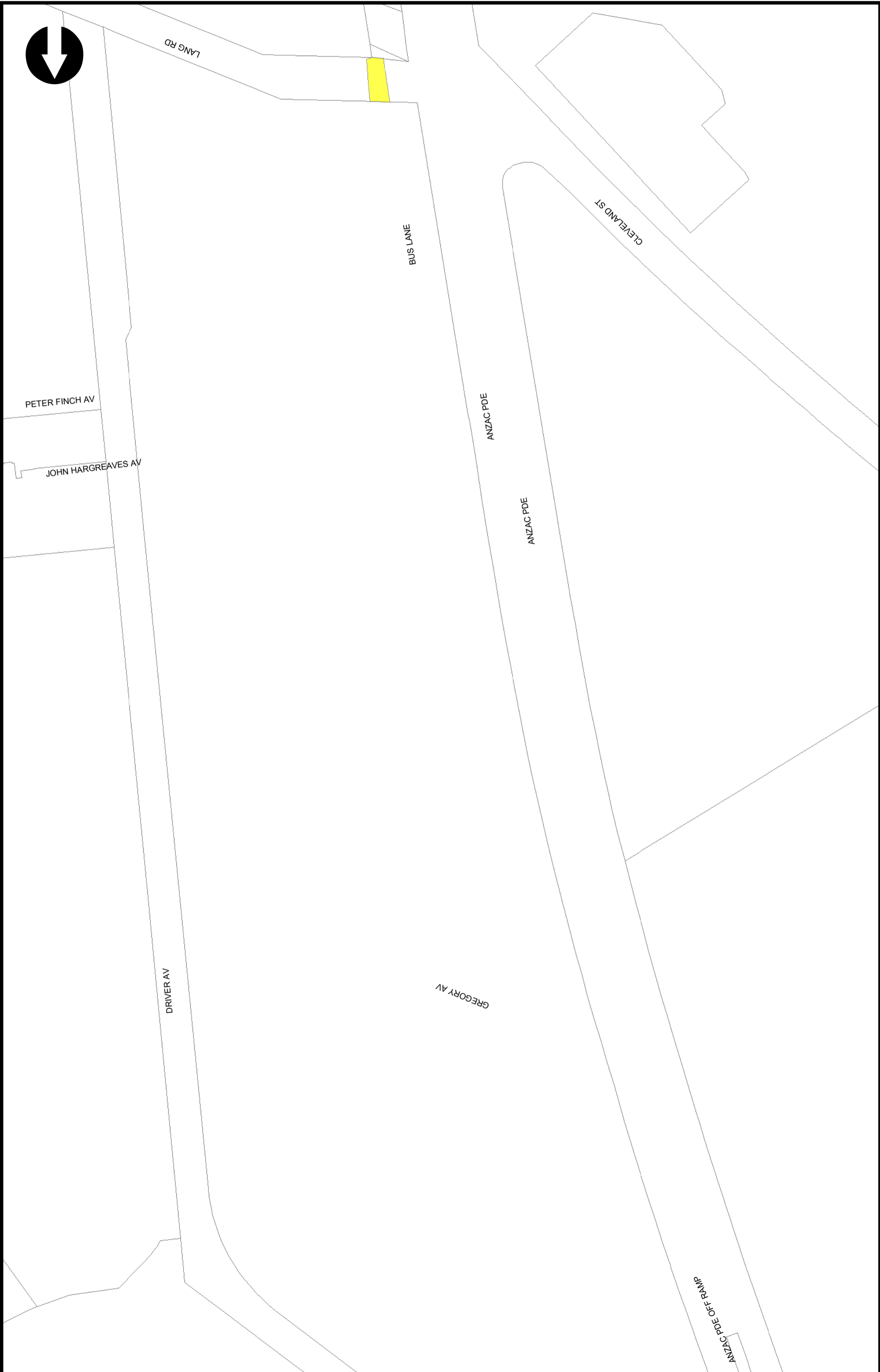

- LEGEND**
- TRANSITWAY
 - CADASTRE



**CBD AND SOUTH EAST LIGHT RAIL PROJECT - TRANSITWAY
INCLUDING INNER WEST LIGHT RAIL ON-ROAD SECTION**

LEGEND

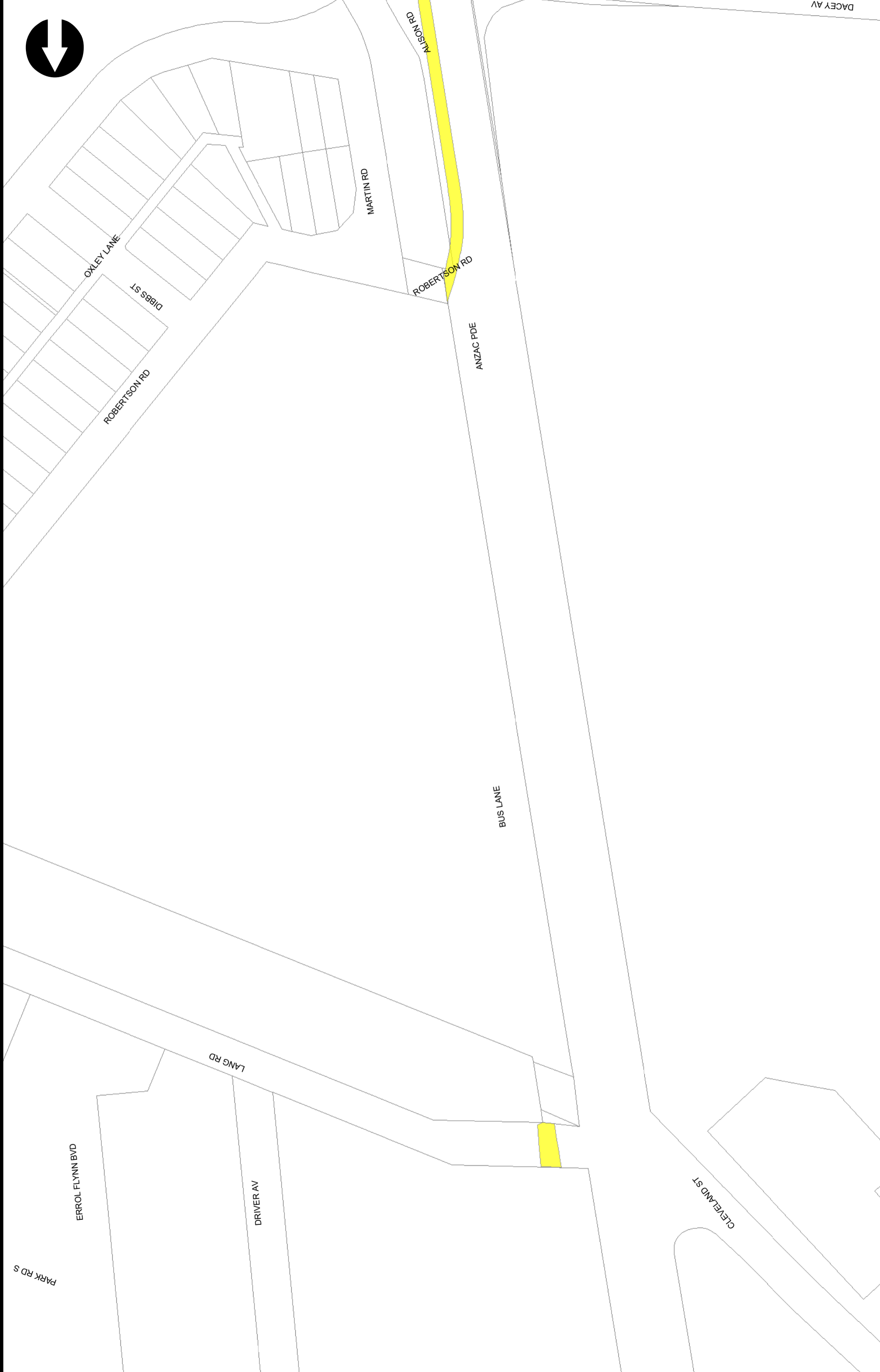

-  TRANSITWAY
-  CADASTRE



LEGEND

- TRANSITWAY
- CADASTRE

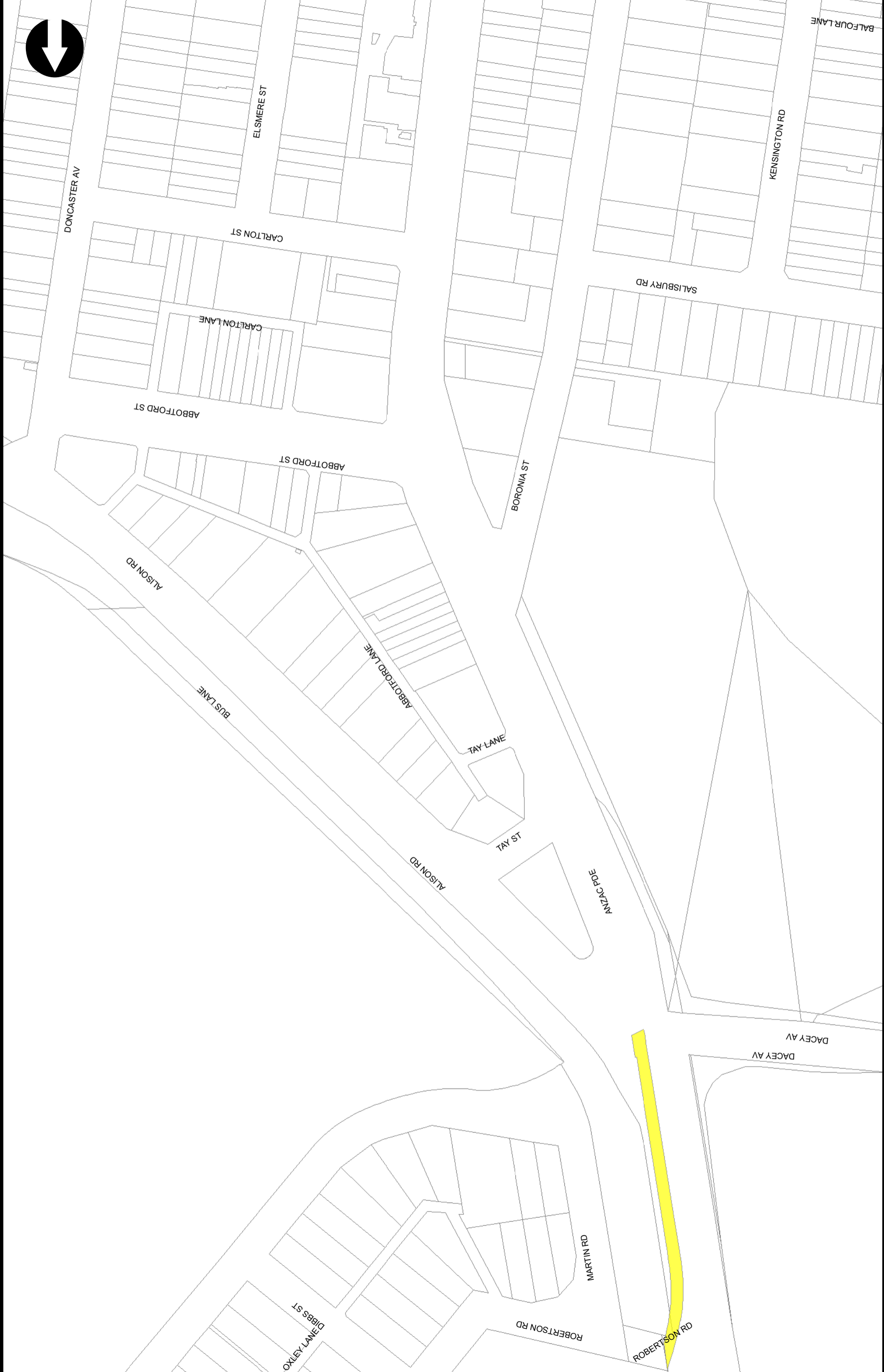

**CBD AND SOUTH EAST LIGHT RAIL PROJECT - TRANSITWAY
INCLUDING INNER WEST LIGHT RAIL ON-ROAD SECTION**



LEGEND

- TRANSITWAY
- CADASTRE

**CBD AND SOUTH EAST LIGHT RAIL PROJECT - TRANSITWAY
INCLUDING INNER WEST LIGHT RAIL ON-ROAD SECTION**



**CBD AND SOUTH EAST LIGHT RAIL PROJECT - TRANSITWAY
INCLUDING INNER WEST LIGHT RAIL ON-ROAD SECTION**

LEGEND

TRANSITWAY

CADASTRE



GRAND DR

PRIVATE RD

DARLEY RD

KING ST
JOHN LANE

ALISON RD

DONCASTER AV

CARLTON LANE

ABBOTFORD ST

BUS LANE

ALISON RD

ABBOTFORD LANE

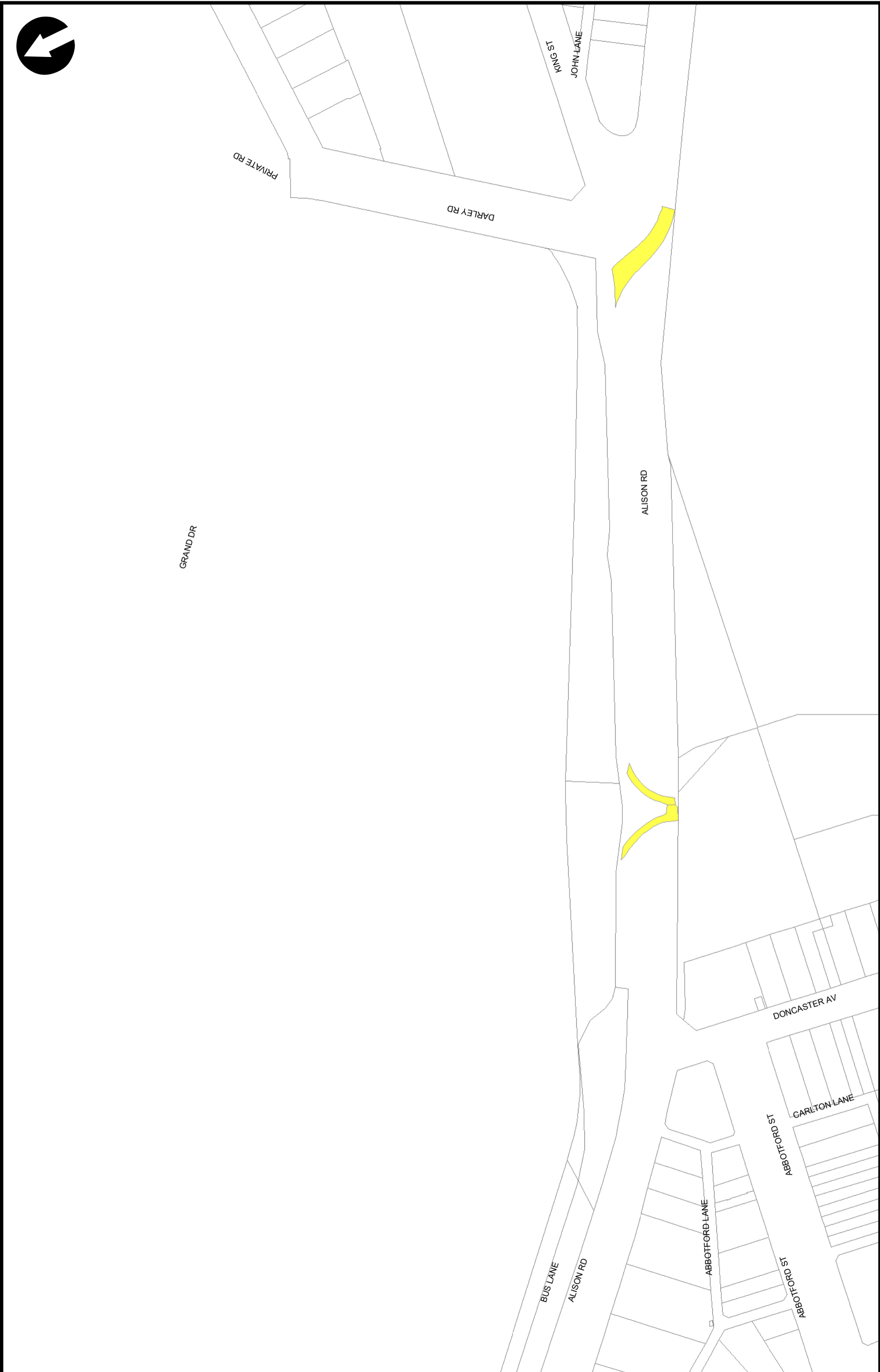
ABBOTFORD ST

CBD AND SOUTH EAST LIGHT RAIL PROJECT - TRANSITWAY INCLUDING INNER WEST LIGHT RAIL ON-ROAD SECTION

LEGEND

TRANSITWAY

CADASTRE





**CBD AND SOUTH EAST LIGHT RAIL PROJECT - TRANSITWAY
INCLUDING INNER WEST LIGHT RAIL ON-ROAD SECTION**

LEGEND

TRANSITWAY


CADASTRE



**CBD AND SOUTH EAST LIGHT RAIL PROJECT - TRANSITWAY
INCLUDING INNER WEST LIGHT RAIL ON-ROAD SECTION**

LEGEND

- TRANSITWAY
- CADASTRE



**CBD AND SOUTH EAST LIGHT RAIL PROJECT - TRANSITWAY
INCLUDING INNER WEST LIGHT RAIL ON-ROAD SECTION**

LEGEND

TRANSITWAY

CADASTRE