



Government Gazette

of the State of

New South Wales

Number 165

Friday, 6 December 2019

The New South Wales Government Gazette is the permanent public record of official NSW Government notices. It also contains local council, private and other notices.

From 1 January 2019, each notice in the Government Gazette has a unique identifier that appears in round brackets at the end of the notice and that can be used as a reference for that notice (for example, (n2019-14)).

The Gazette is compiled by the Parliamentary Counsel's Office and published on the NSW legislation website (www.legislation.nsw.gov.au) under the authority of the NSW Government. The website contains a permanent archive of past Gazettes.

To submit a notice for gazettal – see Gazette Information.

GOVERNMENT NOTICES

Planning and Environment Notices

ENVIRONMENTAL PLANNING AND ASSESSMENT ACT 1979

Order under clause 6 of Schedule 2 to the Environmental Planning and Assessment
(Savings, Transitional and Other Provisions) Regulation 2017

Under delegation from the Minister for Planning, I declare the development specified in column 1 of the table in Schedule 1 to this Order on the land specified in the corresponding row in column 2 of the table in Schedule 1 to this Order to be State significant development under clause 6 of Schedule 2 to the *Environmental Planning and Assessment (Savings, Transitional and Other Provisions) Regulation 2017*, for the purposes of the *Environmental Planning and Assessment Act 1979* (the Act).

This Order takes effect upon publication in the New South Wales Government Gazette.

Dated: 28 November 2019

Anthony Witherdin
Director
Key Sites Assessments

SCHEDULE 1

Column 1 Development	Column 2 Land
Development known as the 'studio and office complex at the Australian Technology Park' (MP06_0149), approved by the Minister for Planning and as subsequently modified under section 75W of the Act.	All land identified in Schedule 1 of the approval to carry out the development (MP 06_0149) as in force on the date of this Order and now known as Lot 10 DP1136859. The application has been modified two times under Part 3A.

(n2019-3699)

HERITAGE ACT 1977

INTERIM HERITAGE ORDER NO. 150

46 Vacluse Road, Vacluse

In pursuance of Section 24 of the *Heritage Act 1977* (NSW), I, the Minister administering the *Heritage Act 1977*, do, by this my order:

- (i) make an interim heritage order in respect of the item of the environmental heritage specified or described in Schedule 'A'; and
- (ii) declare that the interim heritage order shall apply to the curtilage or site of such item, being the land described in Schedule 'B'.

The Hon Don Harwin MLC
Special Minister of State
Minister for the Public Service and Employee Relations,
Aboriginal Affairs, and the Arts
Vice-President of the Executive Council

Sydney, 28 Day of November 2019

SCHEDULE "A"

The property known as 46 Vacluse Road, Vacluse, situated on the land described in Schedule "B".

SCHEDULE "B"

All those pieces or parcels of land known as Lot A DP367302 in Parish of Alexandria, County of Cumberland shown on the plan catalogued HC 3248 in the office of the Heritage Council of New South Wales.

(n2019-3700)

Roads and Maritime Notices

MARINE SAFETY ACT 1998

MARINE NOTICE

Section 12(2)

REGULATION OF VESSELS – EXCLUSION ZONE AND SPECIAL RESTRICTIONS

Location

Richmond River, Woodburn – the entire width of the river between Sussex Street and Court Street Road Bridge.

Duration

12:00pm to 6:00pm – Saturday, 14 December 2019.

Detail

A series of competitive events will be conducted on the navigable waters of the Richmond River at the location specified above including raft racing, water skiing, passive paddle craft and swimming activities. It will involve the use of high speed power vessels, persons being towed at speed using tow-lines and persons in the water during the above times, presenting a significant hazard to other waterway users.

An **EXCLUSION ZONE** is specified during the event, which will be marked by a series of high visibility buoys at the location specified above.

Unauthorised vessel operators and persons are strictly prohibited from entering the exclusion zone which will be patrolled by control vessels and rescue craft.

Transit Lane

A **Transit Lane** will be established along the northern shoreline where control vessels may authorise local vessel traffic to pass safely through the course.

SPECIAL RESTRICTIONS apply to all vessels using the transit lane. Pursuant to section 12(3) of the Act, vessels using the transit lane must do so at a speed not exceeding 4 knots and must produce minimal wash.

Penalties may apply (section 12(5) – *Marine Safety Act 1998*)

For full details visit the Roads and Maritime Services website – www.rms.nsw.gov.au/maritime

Marine Notice: NH1995

Date: 14 November 2019

Rod McDonagh
Manager Operations North
Delegate

(n2019-3701)

MARINE SAFETY ACT 1998

MARINE NOTICE

Section 12(2)

REGULATION OF VESSELS – EXCLUSION ZONE AND SPECIAL RESTRICTIONS

Location

Richmond River, Woodburn – Court Street Road Bridge.

Duration

7:30pm to 9:00pm – Saturday, 14 December 2019.

Detail

A fireworks display will be conducted over the navigable waters of the Richmond River at the location specified above. Fireworks will be launched from Court Street Road Bridge. The area directly around the firing position may be dangerous and hazardous during the display.

An **EXCLUSION ZONE** is specified during the event which will be marked by buoys and will form a radius of 75 metres around the firing position on Court Street Road Bridge.

Unauthorised vessels and persons are strictly prohibited from entering the exclusion zone which will be patrolled by control vessels.

Transit Lane

Provision may be made (where necessary) for a control vessel to authorise local vessel traffic to pass safely through the Exclusion Zone via a ‘transit lane’.

SPECIAL RESTRICTIONS apply to vessels using the transit lane. Pursuant to section 12(3) of the Act, vessels using the transit lane must do so at a speed not exceeding 4 knots and must produce minimal wash.

Penalties may apply (section 12(5) – *Marine Safety Act 1998*)

For full details visit the Roads and Maritime Services website – www.rms.nsw.gov.au/maritime

Marine Notice: NH1994

Date: 15 November 2019

Rod McDonagh
Manager Operations North
Delegate

(n2019-3702)

MARINE SAFETY ACT 1998

MARINE NOTICE

Section 12(2)

REGULATION OF VESSELS – EXCLUSION ZONE AND SPECIAL RESTRICTIONS

Location

Manning River, Taree – between Martin Bridge and Dumaresq Island.

Duration

8.00am to 5.30pm on the following days:

- Saturday 7 December 2019 and Sunday 8 December 2019;
- Sunday 16 February 2020;
- Friday 10 April, Saturday 11 April and Sunday 12 April 2020; and
- Sunday 30 August 2020.

Detail

Competitive powerboat races will be conducted on the navigable waters of the Manning River as specified above, involving the use of high speed power vessels racing at speed, presenting a significant potential hazard to other waterway users.

An **EXCLUSION ZONE** is specified during the event which will be marked by the presence of control vessels stationed on the perimeter. There will also be support vessels present to manage the event.

Unauthorised vessels and persons are strictly prohibited from entering the exclusion zone which will be patrolled by control vessels.

Transit lane

Provision may be made (where necessary) for a control vessel to authorise local vessel traffic to pass safely through the course via a ‘transit lane’.

SPECIAL RESTRICTIONS apply to vessels using the transit lane. Pursuant to section 12(3) of the Act, vessels using the transit lane must produce minimal wash.

Penalties may apply (Section 12(5) – *Marine Safety Act 1998*)

For full details visit the Roads and Maritime Services website – www.rms.nsw.gov.au/maritime

Marine Notice: NH19136

Date: 28 November 2019

Mike Baldwin
Manager Operations Hunter
Delegate

(n2019-3703)

MARINE SAFETY ACT 1998

MARINE NOTICE

Section 12(2)

REGULATION OF VESSELS - EXCLUSION ZONE

Location

Clarence River - Grafton to Seelands

Duration

- 8:30am to 2:00pm - Sunday, 15 December 2019.

Detail

Competitive powerboat ski races will be conducted on the navigable waters of the Clarence River as specified above, involving the use of high speed power vessels racing at speed, presenting a significant potential hazard to other waterway users.

An **EXCLUSION ZONE** is specified during the event, which will be marked by buoys at the location specified above. There will also be support and patrol vessels present to manage the event.

Unauthorised vessels and persons are strictly prohibited from entering the exclusion zone.

Penalties may apply (section 12(5) - *Marine Safety Act 1998*)

For full details visit the Roads and Maritime Services website - www.rms.nsw.gov.au/maritime

Marine Notice: NH19129

Date: 2 December 2019

Rod McDonagh
Manager Operations North
Delegate

(n2019-3704)

MARINE SAFETY ACT 1998

MARINE NOTICE

Section 12(2)

REGULATION OF VESSELS - EXCLUSION ZONE AND SPECIAL RESTRICTIONS

Location

Sydney Harbour - Farm Cove to North Head as follows:

All navigable waters bounded by imaginary lines drawn between

- Bennelong Point Port Hand Beacon and Kirribilli Point,
- the most northerly point of Middle Head, and Cannae Point Flagstaff,
- North Head starboard hand beacon and Hornby Light

Duration

Tuesday 10 December 2019, from 12:00pm to 3:00pm

Exclusion Zones

A special event, the SOLAS Big Boat Challenge 2019, will take place on Sydney Harbour at the above location. Due to the potential to affect the safety of navigation, **EXCLUSION ZONES** are specified during the event and will be marked by yellow buoys and the presence of patrol vessels on the perimeters.

The exclusion zones set aside a starting area for competing vessels and ensure a clear course for the competing yachts.

A series of yellow buoys will be installed in a line to the north-west of the west cardinal mark off Shark Island. An exclusion zone will also be in force for a limited time for the area south of that line of buoys while the race yachts are in the immediate vicinity.

Only competing vessels, authorised media vessels and official control vessels are permitted within the exclusion zones.

Penalties may apply for unauthorized vessels entering and remaining in the exclusion zones (Section 12(5) - *Marine Safety Act 1998*)

Special Restrictions

Pursuant to section 12(3) of the *Marine Safety Act 1998*, a 6 knot speed limit zone and a “no wash” zone will be in force within 200m of the exclusion zones from 12:20pm to 12:40pm.

Maps and Charts Affected

RMS Boating Map - 9D

RAN Hydrographic Chart AUS 200

For full details visit the Roads and Maritime Services website - www.rms.nsw.gov.au/maritime

Marine Notice SE1907

Date: 4 December 2019

Drew Jones

Senior Special Aquatic Events Officer

Delegate

(n2019-3705)

ROADS ACT 1993

Order

Port Macquarie-Hastings Council Area

Declaration as Controlled Access Road, Declaration as Freeway and repeal as Controlled Access Road, of parts of the Pacific Highway at Kew and Herons Creek

I, the Minister for Regional Transport and Roads, by this order:

1. repeal the parts of the order published in Government Gazette No 124 of 22 December 1989 on pages 11557 and 11558 which:
 - a. declared the main road described in Schedule 2 of that declaration to be controlled access road; and
 - b. declared the public road described in Schedule 2 of that declaration to be main road; but only in so far as these parts pertain to the land described in Schedule 1 hereunder; and
2. pursuant to Sections 46, 48, 49, 54 and 67 of the *Roads Act 1993*:
 - a. dedicate as public road the land described in Schedules 2, 3 and 4 under;
 - b. declare to be a main road the said public road described in Schedules 3 and 4 and the public road described in Schedules 5 and 6 under;
 - c. declare to be a controlled access road the said main road described in Schedules 3 and 5;
 - d. declare to be a freeway the said main road described in Schedules 4 and 6;
 - e. declare that access to the said controlled access road and freeway is restricted; and
 - f. specify in Schedule 7 under, the points along the controlled access road and freeway at which access may be gained to or from other public roads.

The Hon PAUL TOOLE MP

Minister for Regional Transport and Roads

Schedule 1

All that piece or parcel of land situated in the Port Macquarie-Hastings Council area, Parish of Camden Haven and County of Macquarie, shown as Lot 301 TfNSW Plan 0010 196 AC 4012.

Note: The effect of the repeal in relation to the land in this schedule is that this land remains public road but is no longer controlled access road or main road.

Schedule 2

All those pieces or parcels of land situated in the Port Macquarie-Hastings Council area, Parish of Camden Haven and County of Macquarie, shown as:

Lots 25 to 28 inclusive Deposited Plan 1106207;
Lot 2 Deposited Plan 1109680;
Lots 201 to 210 inclusive TfNSW Plan 0010 196 AC 4012;
Lots 16, 17 and 18 Deposited Plan 1232853;
Lot 101 Deposited Plan 1130726;
Lot 26 Deposited Plan 1103758;
Lots 86, 88, 90 to 93 inclusive, 95 and 96 Deposited Plan 1105603;
Lots 87 and 88 Deposited Plan 1109145;
Lots 4 and 5 Deposited Plan 1149657; and
Lots 10 and 11 Deposited Plan 1130515.

The above Lots are shown in TfNSW Plan 0010 196 AC 4012.

Schedule 3

All those pieces or parcels of land situated in the Port Macquarie-Hastings Council area, Parish of Camden Haven and County of Macquarie, shown as:

Lot 29 Deposited Plan 706258;
Lots 23 and 24 Deposited Plan 1106207;
Lots 101 to 110 inclusive TfNSW Plan 0010 196 AC 4012;
Lot 10 Deposited Plan 1232853;
Lots 53, 54 and 55 Deposited Plan 1123263;
Lots 21, 22, 27, 28 and 29 Deposited Plan 1103758;
Lot 2 Deposited Plan 1109375;
Lots 15 to 18 inclusive Deposited Plan 1105535;
Lots 85, 87, 89 and 94 Deposited Plan 1105603;
Lot 101 Deposited Plan 1186936; and
Lot 91 Deposited Plan 1109145.

The above Lots are shown in TfNSW Plan 0010 196 AC 4012.

Schedule 4

All those pieces or parcels of land situated in the Port Macquarie-Hastings Council area, Parish of Camden Haven and County of Macquarie, shown as:

Lots 11 and 12 Deposited Plan 1232853;
Lots 71 to 78 inclusive and 81 Deposited Plan 1103700; and
Lot 11 Deposited Plan 1207560.

The above Lots are shown in TfNSW Plan 0010 196 AC 4012.

Schedule 5

All those pieces or parcels of land situated in the Port Macquarie-Hastings Council area, Parish of Camden Haven and County of Macquarie, shown as:

Lot 2 Deposited Plan 712854; and
Lots 302 and 303 TfNSW Plan 0010 196 AC 4012.

The above Lots are shown in TfNSW Plan 0010 196 AC 4012.

Schedule 6

All those pieces or parcels of land situated in the Port Macquarie-Hastings Council area, Parish of Camden Haven and County of Macquarie, shown as Lots 13, 14 and 15 Deposited Plan 1232853.

The above Lots are shown in TfNSW Plan 0010 196 AC 4012.

Schedule 7

Between the points A and B;
between the points C and D;
between the points E and F;
between the points G and H;
between the points J and K;
between the points L and M;
between the points N and P;
between the points Q and R; and
between the points S and T;
all shown in TfNSW Plan 0010 196 AC 4012.

(TfNSW Papers SF2018/228166; RO SF2013/018421)

(n2019-3706)

ROADS ACT 1993

Order – Sections 46, 48, 54 and 67

Wollongong City Council Area

Declaration as Freeway of part of Memorial Drive at North Wollongong

I, the Minister for Regional Transport and Roads, by this order pursuant to Sections 46, 48, 54 and 67 of the *Roads Act 1993*:

1. dedicate as public road the land described in Schedule 1 under;
2. declare to be a main road the said public road described in Schedule 1;
3. declare to be a freeway the said main road described in Schedule 1;
4. declare that access to the said freeway is restricted; and
5. specify in Schedule 2 under, an additional point along Memorial Drive at North Wollongong, declared to be a freeway in Government Gazette No. 1 of 2 January 1998 on page 121, at which access may be gained to or from another public road.

The Hon PAUL TOOLE MP
Minister for Regional Transport and Roads

Schedule 1

All those pieces or parcels of land situated in the Wollongong City Council area, Parish of Wollongong and County of Camden, shown as Lots 21 and 22 Deposited Plan 1250277.

The above Lots are shown on TfNSW Plan 0626 497 AC 4010.

Schedule 2

Between the points A and B, shown on TfNSW Plan 0626 497 AC 4010.

(TfNSW Papers: SF2019/193970; RO SF2014/009224)

(n2019-3707)

**ROADS ACT 1993
LAND ACQUISITION (JUST TERMS COMPENSATION) ACT 1991**

Notice of Compulsory Acquisition of Land at Pitt Town in the Hawkesbury City Council Area

Transport for NSW by its delegate declares, with the approval of Her Excellency the Governor, that the land described in the schedule below is acquired by compulsory process under the provisions of the *Land Acquisition (Just Terms Compensation) Act 1991* for the purposes of the *Roads Act 1993*.

K DURIE
Manager, Compulsory Acquisition & Road Dedication
Transport for NSW

Schedule

All that piece or parcel of land situated in the Hawkesbury City Council area, Parish of Pitt Town and County of Cumberland, shown as Lot 10 Deposited Plan 1249901, being part of the land in Certificate of Title 5/215001.

The land is said to be in the possession of Karen Jane Thomas (registered proprietor), Westpac Banking Corporation (mortgagee) and Tina Slade, Robert Slade, Ellie Slade and Jake Lennard (tenants).

(TfNSW Papers: SF2018/107961; RO SF2018/269103)

(n2019-3708)

**ROADS ACT 1993
LAND ACQUISITION (JUST TERMS COMPENSATION) ACT 1991**

Notice of Compulsory Acquisition of Land at Luddenham in the Liverpool City Council Area

Transport for NSW by its delegate declares, with the approval of Her Excellency the Governor, that the land described in the schedule below is acquired by compulsory process under the provisions of the *Land Acquisition (Just Terms Compensation) Act 1991* for the purposes of the *Roads Act 1993*.

K DURIE
Manager, Compulsory Acquisition & Road Dedication
Transport for NSW

Schedule

All that piece or parcel of land situated in the Liverpool City Council area, Parish of Bringelly and County of Cumberland, shown as Lot 33 Deposited Plan 1251450, being part of the land in Certificate of Title 4/250030.

The land is said to be in the possession of Giuseppe Michael Leonello and Pasqualina Leonello (registered proprietors) and Australia and New Zealand Banking Group Limited (mortgagee).

(TfNSW Papers: SF2019/066006; RO SF2016/201939)

(n2019-3709)

**ROADS ACT 1993
LAND ACQUISITION (JUST TERMS COMPENSATION) ACT 1991**

Notice of Compulsory Acquisition of Land at Bringelly in Camden Council Area

Transport for NSW by its delegate declares, with the approval of Her Excellency the Governor, that the land described in the schedule below is acquired by compulsory process under the provisions of the *Land Acquisition (Just Terms Compensation) Act 1991* for the purposes of the *Roads Act 1993*.

K DURIE
Manager, Compulsory Acquisition & Road Dedication
Transport for NSW

Schedule

All that piece or parcel of land situated in the Camden Council area, Parish of Cook and County of Cumberland, shown as Lot 101 Deposited Plan 1253772, being part of the land in Certificate of Title 3/1212433.

The land is said to be in the possession of Pasquale Bevilacqua (registered proprietor) and the occupant.

(TfNSW Papers: SF2019/123767; RO SF2018/367915)

(n2019-3710)

**ROADS ACT 1993
LAND ACQUISITION (JUST TERMS COMPENSATION) ACT 1991**

Notice of Compulsory Acquisition of Land at Nelligen in the Eurobodalla Shire Council Area

Transport for NSW by its delegate declares, with the approval of Her Excellency the Governor, that the land described in the schedule below is acquired by compulsory process under the provisions of the *Land Acquisition (Just Terms Compensation) Act 1991* for the purposes of the *Roads Act 1993*.

K DURIE
Manager, Compulsory Acquisition & Road Dedication
Transport for NSW

Schedule

All those pieces or parcels of land situated in the Eurobodalla Shire Council area, Parish of West Nelligen and County of St Vincent, shown as Lots 3 and 4 Deposited Plan 1237119, being parts of the land in Certificates of Title 4/4/758762 and 701/1020615 respectively.

The land is said to be in the possession of the Crown and Eurobodalla Shire Council (reserve trust manager).

(TfNSW Papers: SF2019/124250; RO SF2017/141024)

(n2019-3711)

ROADS ACT 1993

Notice of Dedication of Land as Public Road at West Gosford in the Central Coast Council Area

Transport for NSW, by its delegate, dedicates the land described in the schedule below as public road under section 10 of the *Roads Act 1993*.

K DURIE
Manager, Compulsory Acquisition & Road Dedication
Transport for NSW

Schedule

All those pieces or parcels of land situated in the Central Coast Council area, Parish of Gosford and County of Northumberland, shown as:

Lot 2 Deposited Plan 233449;

Lot 49 Deposited Plan 1236428;

Lot 6 Deposited Plan 236544; and

Lot 23 Deposited Plan 1166385.

(TfNSW Papers: SF2016/277077; RO SF2012/058907)

(n2019-3712)

Mining and Petroleum Notices

Pursuant to section 136 of the *Mining Act 1992* and section 16 of the *Petroleum (Onshore) Act 1991*

NOTICE is given that the following applications have been received:

EXPLORATION LICENCE APPLICATIONS

(T19-1160)

No. 5891, TRITTON RESOURCES PTY LTD (ACN 100 095 494), area of 40 units, for Group 1, dated 29 November 2019. (Cobar Mining Division).

(T19-1161)

No. 5892, ST BARNABAS INVESTMENTS PTY LTD (ACN 088 998 387), area of 7 units, for Group 1, dated 29 November 2019. (Orange Mining Division).

(T19-1162)

No. 5893, TRONOX MINING AUSTRALIA LIMITED (ACN 009 247 858), area of 15 units, for Group 10, dated 3 December 2019. (Broken Hill Mining Division).

(T19-1163)

No. 5894, KINCORA COPPER AUSTRALIA PTY LTD (ACN 635 807 171), area of 131 units, for Group 1, dated 3 December 2019. (Orange Mining Division).

MINING LEASE APPLICATION

(T19-1150)

No. 574, LFB RESOURCES NL (ACN 073 478 574), area of about 1820 hectares, to mine for copper, gold and silver, dated 15 November 2019. (Orange Mining Division).

(n2019-3713)

NOTICE is given that the following application has been granted:

EXPLORATION LICENCE APPLICATION

(T18-1561)

No. 5736, now Exploration Licence No. 8916, GLENDELL TENEMENTS PTY LIMITED (ACN 056 693 175), County of Durham, Map Sheet (9133), area of 128.2 hectares, for Group 9, dated 2 December 2019, for a term until 2 December 2022.

(n2019-3714)

NOTICE is given that the following applications for renewal have been received:

EXPLORATION LICENCE

(EF19/30464)

Authorisation No. 406, WHITEHAVEN COAL MINING LIMITED (ACN 086 426 253), area of 2160 hectares. Application for renewal received 29 November 2019.

(EF19/30399)

Exploration Licence No. 7423, FORTIUS MINES PTY LTD (ACN 140 151 917), area of 14 units. Application for renewal received 21 November 2019.

(EF19/30440)

Exploration Licence No. 7432, CENTENNIAL INGLENOOK PTY LIMITED (ACN 120 159 051), area of 2736 hectares. Application for renewal received 21 November 2019.

(EF19/30458)

Exploration Licence No. 7442, CENTENNIAL INGLENOOK PTY LIMITED (ACN 120 159 051), area of 1020 hectares. Application for renewal received 21 November 2019.

(EF19/30448)

Exploration Licence No. 8024, SPECIALITY METALS INTERNATIONAL LIMITED (ACN 115 009 106), area of 19 units. Application for renewal received 28 November 2019.

(T19-1159)

Exploration Licence No. 8212, ENDEAVOUR MINERALS PTY LTD (ACN 063 725 708), area of 20 units. Application for renewal received 29 November 2019.

MINING LEASE

(EF19/30462)

Mining Lease No. 1461 (Act 1992), DONALDSON COAL PTY LTD (ACN 073 088 945), area of 515.6 hectares. Application for renewal received 27 November 2019.

(n2019-3715)

RENEWAL OF CERTAIN AUTHORITIES

Notice is given that the following authorities have been renewed:

EXPLORATION LICENCE

(EF19/20992)

Exploration Licence No. 8126, PEEL (CSP) PTY LTD (ACN 600 550 141), County of Mouramba, Map Sheet (8033, 8133), area of 18 units, for a further term until 26 June 2022. Renewal effective on and from 31 October 2019.

(EF19/20950)

Exploration Licence No. 8621, PANDA MINING PTY LTD (ACN 137 548 237), County of Yancowinna, Map Sheet (7133), area of 4 units, for a further term until 17 July 2023. Renewal effective on and from 31 October 2019.

(n2019-3716)

REQUESTED CANCELLATIONS

(EF19/30465)

Exploration Licence No. 8806 (Act 1992), ARISE RESOURCES PTY LTD (ACN 622 690 573), County of Evelyn, Map Sheet (7138, 7237, 7238), area of 100 units. Request for cancellation was received on 15 November 2019.

(n2019-3717)

WORK HEALTH AND SAFETY REGULATION 2017

WORK HEALTH AND SAFETY (MINES AND PETROLEUM SITES) EXEMPTION (NOTIFICATION OF OTHER MATTERS FOR EXPLORATION) 2019

under the Work Health and Safety Regulation 2017

I, Tony Linnane, Director Regulatory Programs, having delegated authority from the Secretary of the Department of Planning, Industry and Environment as the regulator under the *Work Health and Safety Act 2011* in relation to a mine or petroleum site, pursuant to clause 684 of the *Work Health and Safety Regulation 2017*, grant the following class exemption.

Dated this 29th day of November 2019.

Tony Linnane
Director Regulatory Programs
Resources Regulator
Department of Planning, Industry and Environment

1 Name

This Exemption is the *Work Health and Safety (Mines and Petroleum Sites) Exemption (Notification of Other Matters for Exploration) 2019*.

2 Commencement

This Exemption commences on 29 November 2019 and has effect until revoked.

3 Interpretation

In this Exemption:

the Regulation means the *Work Health and Safety (Mines and Petroleum Sites) Regulation 2014*.

Terms used in this Exemption have the same meaning as in the *Work Health and Safety Act 2011*, *Work Health and Safety Regulation 2017*, *Work Health and Safety (Mines and Petroleum Sites) Act 2013* and the Regulation.

4 Exemption

This Exemption is a class exemption made by the regulator on its own initiative.

This Exemption applies to notification of other matters to the regulator under clause 129 of the Regulation.

The operator of a mine or petroleum site where the only activity being undertaken is exploring for minerals or petroleum is exempt from the following requirements of clause 129 of the Regulation in respect of giving notice to the regulator:

- clause 129(1)(d) – the commencement of intermittent mining operations at the mine
- clause 129(1)(e) – the connection of an electricity supply to the mine
- clause 129(1) (b) – the connection of an electricity supply to the petroleum site.
- clause 129(3)(a) – provided the notice is given before the event occurs
- clause 129(4)(a)
- clause 129(4)(b)
- clause 129(4)(c) – but only in respect of providing the coordinates of the location of the drill holes
- clause 129(5A)(a)
- clause 129(5A)(b)
- clause 129(5A)(c) but only in respect of providing the coordinates of the location of all proposed wells.

5 Exemption does not affect other requirements

Nothing in this exemption affects any other applicable requirement imposed by law in relation to the matters this Exemption applies to.

(n2019-3718)

Primary Industries Notices

FISHERIES MANAGEMENT ACT 1994

FISHERIES MANAGEMENT (AQUACULTURE) REGULATION 2017

Clause 39 (4) – Notice of Aquaculture Lease Renewal

The Minister has renewed the following class 1 Aquaculture Leases:-

OL74/070 within the estuary of Port Stephens, having an area of 1.7914 hectares to Sweetwater Oysters Pty Ltd of New Lambton, NSW, for a term of 15 years expiring on 28 October 2034.

OL59/263 within the estuary of Merimbula Lake, having an area of 1.9142 hectares to Rodney and Mary Rutter and TRO Pty Ltd of Tathra, NSW, for a term of 15 years expiring on 5 September 2034.

OL75/060 within the estuary of the Clyde River, having an area of 0.543 hectares to Dennis Kelly of Batehaven, NSW, for a term of 15 years expiring on 16 December 2034.

AL04/042 within the estuary of Wallis Lake, having an area of 0.6724 hectares to Douglas, Dean and Sharon Holden of Hallidays Point, NSW, for a term of 15 years expiring on 29 November 2034.

AL04/043 within the estuary of Wallis Lake, having an area of 0.7123 hectares to Douglas, Dean and Sharon Holden of Hallidays Point, NSW, for a term of 15 years expiring on 29 November 2034.

AL04/045 within the estuary of Wallis Lake, having an area of 0.4716 hectares to Douglas, Dean and Sharon Holden of Hallidays Point, NSW, for a term of 15 years expiring on 29 November 2034.

AL03/024 within the estuary of Wallis Lake, having an area of 0.6186 hectares to Polson Oysters Pty Ltd of Oxley Island, NSW, for a term of 15 years expiring on 27 December 2034.

DARREN REYNOLDS

A/Group Director Commercial Fisheries & Aquaculture

Fisheries Division

NSW Department of Primary Industries

(n2019-3719)

FISHERIES MANAGEMENT ACT 1994

FISHERIES MANAGEMENT (AQUACULTURE) REGULATION 2017

Clause 37 (3) – Notice of Granting of Class 1 Aquaculture Lease

The Minister has granted the following Class 1 Aquaculture Lease:

AL19/001 within the estuary of Port Stephens, having an area of 10.900 hectares to Timothy Brown Pty Ltd ATF The Tim and Janelle Brown Super Fund, of Tura Beach, NSW, for a term of 15 years expiring on 24 September 2034.

AL19/003 within the estuary of the Bermagui River, having an area of 1.7300 hectares to Timothy, Janelle and Nathan Brown of Tura Beach, NSW, for a term of 15 years expiring on 22 October 2034.

OL84/085 within the estuary of Wagonga Inlet, having an area of 0.2597 hectares to Australia's Oyster Coast Pty Ltd of Batemans Bay, NSW, for a term of 15 years expiring on 30 October 2034.

Darren Reynolds

A/Group Director Commercial Fisheries & Aquaculture

Fisheries Division

NSW Department of Primary Industries

(n2019-3720)

FISHERIES MANAGEMENT ACT 1994

FISHERIES MANAGEMENT (AQUACULTURE) REGULATION 2017

Section 177(1) – Notice of Aquaculture Lease Cancellation

18/11/19

OL84/002 within the estuary of the Crookhaven River, having an area of 0.3974 hectares, formerly leased by Anthony Munn.

OL84/005 within the estuary of the Crookhaven River, having an area of 0.603 hectares, formerly leased by Anthony Munn.

DARREN REYNOLDS

A/Group Director Commercial Fisheries & Aquaculture

Fisheries Division

NSW Department of Primary Industries

(n2019-3721)

Crown Land Notices

1300 886 235 www.crownland.nsw.gov.au

NOTIFICATION OF DISPOSAL OF A CROWN ROAD

Section 152B Roads Act 1993

The road hereunder described has been disposed of under section 152B of the *Roads Act 1993*. In accordance with section 152H of that Act, the road comprised therein has ceased to be a Crown road and the rights of passage and access that previously existed in relation to the road are extinguished. Upon disposal, title to the land, comprising the former Crown road, is transferred to freehold.

The Hon Melinda Pavey, MP
Minister for Water, Property & Housing

DESCRIPTION

Parishes – Thuddungara, Bribaree; County – Monteagle

Land District – Young; LGA – Hilltops

Road Disposed: Lot 6 DP 1249967

File No: 09/17761

(n2019-3722)

ROADS ACT 1993

ORDER

Transfer of Crown Road to a Council

In pursuance of the provisions of Section 152I of the *Roads Act 1993*, the Crown road specified in Schedule 1 is transferred to the roads authority specified in Schedule 2 hereunder as from the date of publication of this notice and as from that date the road specified in Schedule 1 ceases to be a Crown road.

The Hon Melinda Pavey, MP
Minister for Water, Property and Housing

SCHEDULE 1

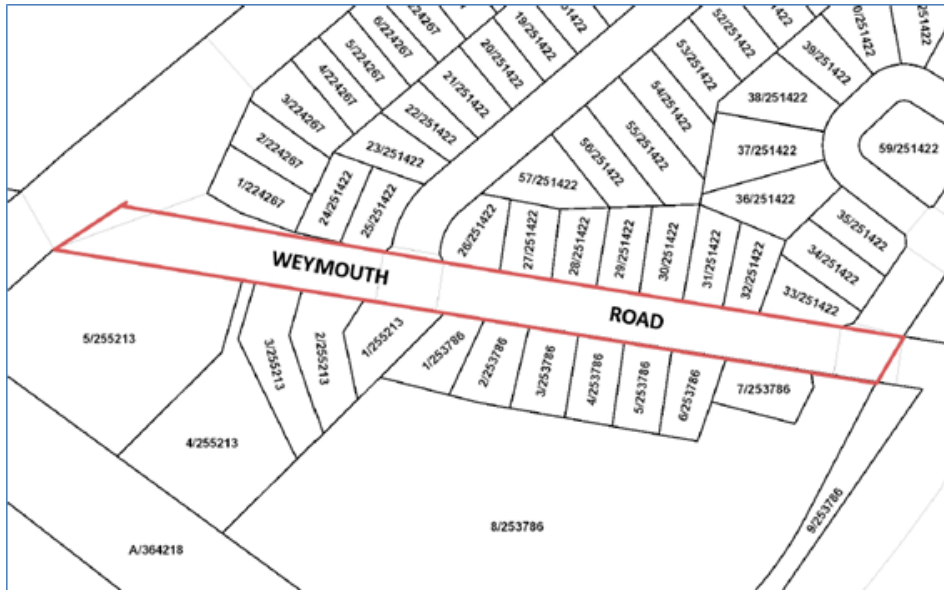
Parish: Woodburn

County: St Vincent

Land District: Nowra

LGA: Shoalhaven City Council

DESCRIPTION: Crown road known as Weymouth Road in the locality of Lake Tabourie and as shown by red edge on the diagram below.



SCHEDULE 2

Roads Authority: Shoalhaven City Council
Council’s Ref: 2921E (D18/40008)
DoI-Lands & Water Ref: 19/10293

(n2019-3723)

ROADS ACT 1993

ORDER

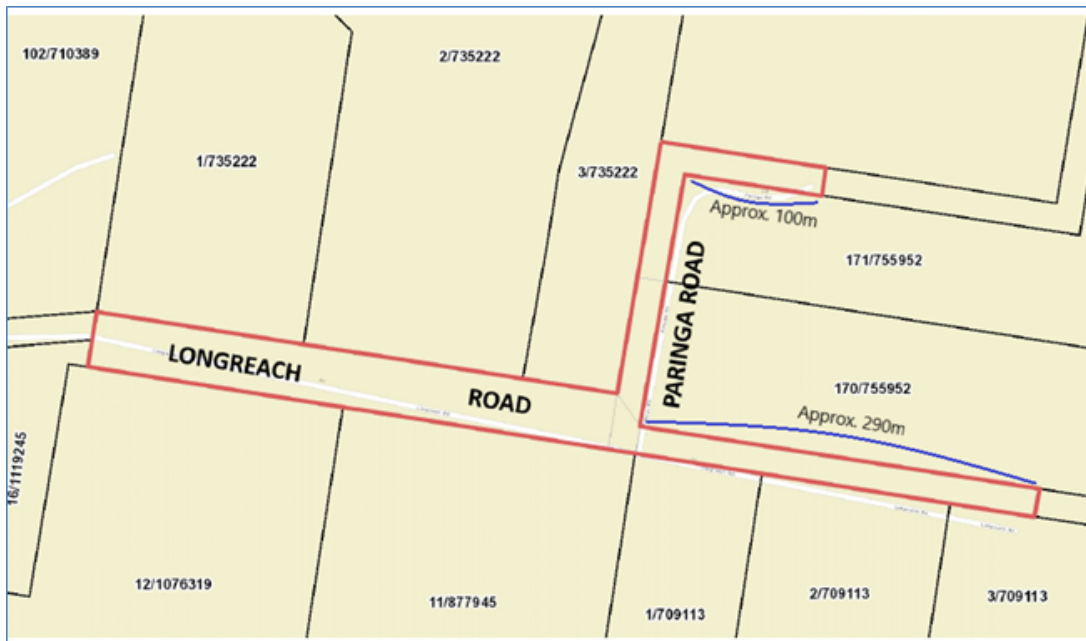
Transfer of Crown Road to a Council

In pursuance of the provisions of Section 152I of the *Roads Act 1993*, the Crown road specified in Schedule 1 is transferred to the roads authority specified in Schedule 2 hereunder as from the date of publication of this notice and as from that date the road specified in Schedule 1 ceases to be a Crown road.

The Hon Melinda Pavey, MP
Minister for Water, Property and Housing

SCHEDULE 1

Parish: Nowra
County: St Vincent
Land District: Nowra
LGA: Shoalhaven City Council
DESCRIPTION: Crown roads known as Paringa Road (pt) and Longreach Road (pt) in the locality of Longreach and as shown by red edge on the diagram below.



SCHEDULE 2

Roads Authority: Shoalhaven City Council
Council's Ref: 2921E (D18/40008)
DoI-Lands & Water Ref: 19/10294

(n2019-3724)

ROADS ACT 1993

ORDER

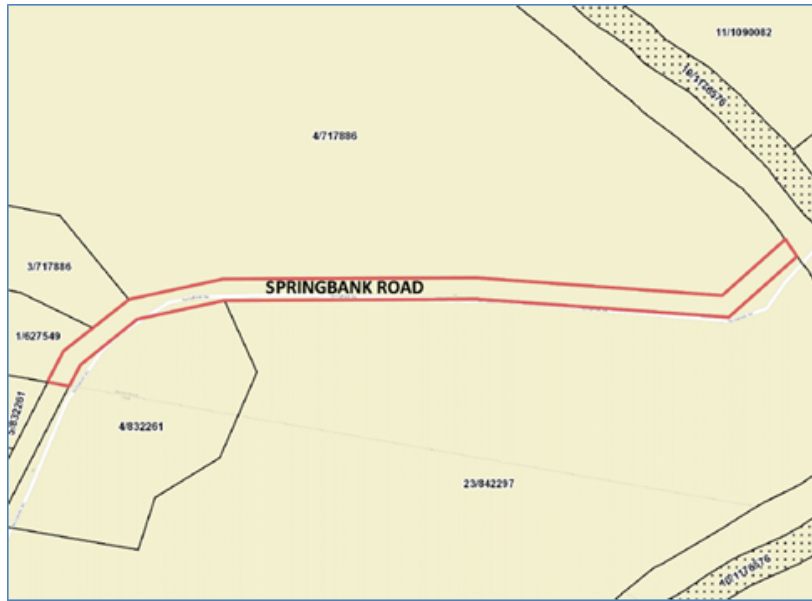
Transfer of Crown Road to a Council

In pursuance of the provisions of Section 152I of the *Roads Act 1993*, the Crown road specified in Schedule 1 is transferred to the roads authority specified in Schedule 2 hereunder as from the date of publication of this notice and as from that date the road specified in Schedule 1 ceases to be a Crown road.

The Hon Melinda Pavey, MP
Minister for Water, Property and Housing

SCHEDULE 1

Parish: Numbaa
County: St Vincent
Land District: Nowra
LGA: Shoalhaven City Council
DESCRIPTION: Crown road known as Springbank Road (pt) in the locality of Mayfield (near Nowra), south of Lot 4, DP 717886 and south east of Lot 3, DP 717886 and Lot 1 DP 627549 and as shown by red edge on the diagram below.



SCHEDULE 2

Roads Authority: Shoalhaven City Council
Council's Ref: 2921E (D18/40008)
DoI-Lands & Water Ref: 19/10278

(n2019-3725)

ROADS ACT 1993

ORDER

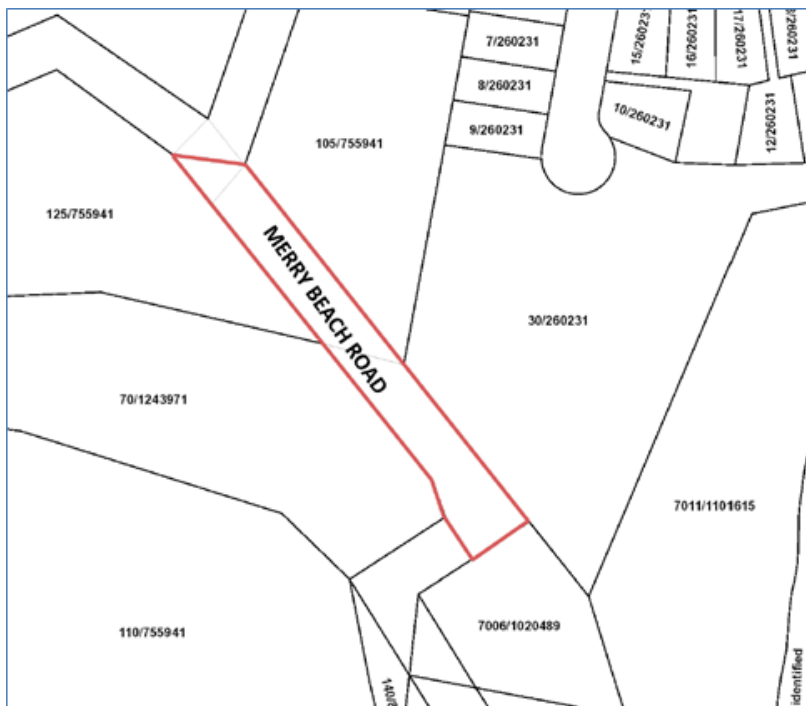
Transfer of Crown Road to a Council

In pursuance of the provisions of Section 152I of the *Roads Act 1993*, the Crown road specified in Schedule 1 is transferred to the roads authority specified in Schedule 2 hereunder as from the date of publication of this notice and as from that date the road specified in Schedule 1 ceases to be a Crown road.

The Hon Melinda Pavey, MP
Minister for Water, Property and Housing

SCHEDULE 1

Parish: Kioloa
County: St Vincent
Land District: Nowra
LGA: Shoalhaven City Council
DESCRIPTION: Crown roads known as Merry Beach Rd (pt) (south west of Lot 105, DP 755941 and Lot 30, DP260231) and Scerri Dr (south of Lot 130, DP 40869) in the locality of Kioloa and as shown by red edge on the 2 diagrams below.



SCHEDULE 2

Roads Authority: Shoalhaven City Council
 Council’s Ref: 2921E (D18/40008)
 DoI-Lands & Water Ref: 19/10108

(n2019-3726)

ROADS ACT 1993

ORDER

Transfer of a Crown Road to a Council

In pursuance of the provisions of Section 152I, *Roads Act 1993*, the Crown road specified in Schedule 1 is transferred to the Roads Authority specified in Schedule 2, hereunder, as from the date of publication of this notice and as from that date, the road specified in Schedule 1 ceases to be a Crown road.

The Hon. Melinda Pavey, MP
Minister for Water, Property and Housing

SCHEDULE 1

Parish – Melbourne

County – Brisbane

Land District – Scone

Local Government Area – Upper Hunter

Crown public road at Scone, as highlighted in the diagram below.

SCHEDULE 2



Roads Authority: Upper Hunter Council
Councils Reference: Not provided
Lands File Reference: 17/02412#01

(n2019-3727)

ROADS ACT 1993

ORDER

Transfer of a Crown Road to a Council

In pursuance of the provisions of Section 152I, *Roads Act 1993*, the Crown road specified in Schedule 1 is transferred to the Roads Authority specified in Schedule 2, hereunder, as from the date of publication of this notice and as from that date, the road specified in Schedule 1 ceases to be a Crown road.

The Hon. Melinda Pavey, MP
Minister for Water, Property and Housing

SCHEDULE 1

Parish – Tomaree

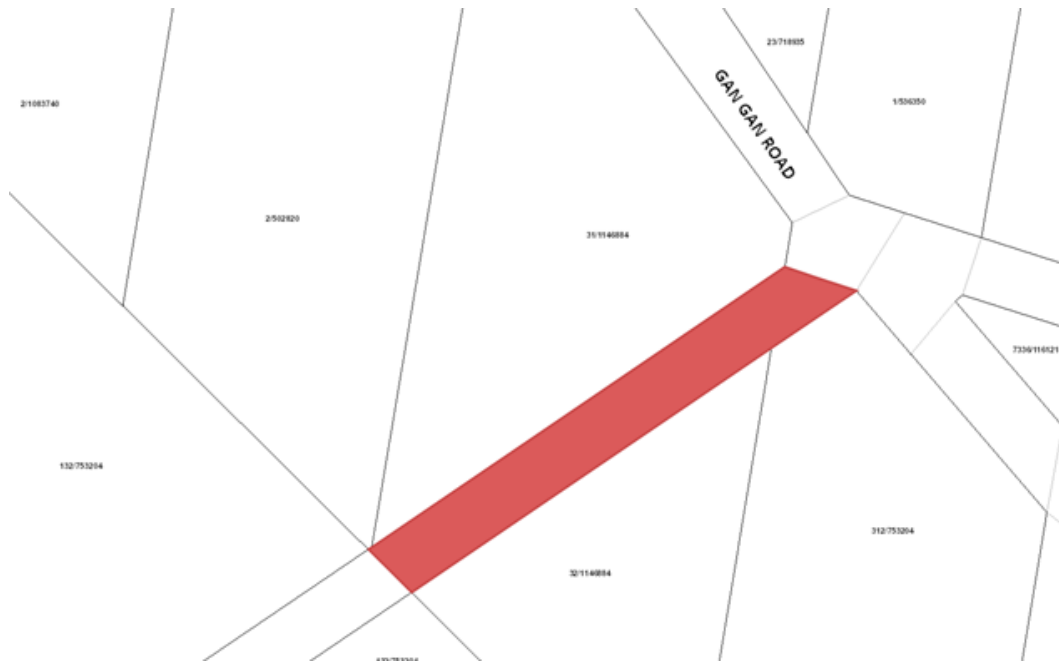
County – Gloucester

Land District – Newcastle

Local Government Area – Port Stephens

Unnamed Crown public road, off Gan Gan Road at Anna Bay, as highlighted in the diagram below.

SCHEDULE 2



Roads Authority: Port Stephens Council
Councils Reference: 16-2018-434-1
Lands File Reference: 18/05899

(n2019-3728)

NOTIFICATION OF DISPOSAL OF A CROWN ROAD

Section 152B Roads Act 1993

The road hereunder described has been disposed of under section 152B of the *Roads Act 1993*. In accordance with section 152H of that Act, the road comprised therein has ceased to be a Crown road and the rights of passage and access that previously existed in relation to the road are extinguished. Upon disposal, title to the land, comprising the former Crown road, is transferred to freehold.

The Hon Melinda Pavey, MP
Minister for Water, Property & Housing

DESCRIPTION

*Parishes – Scone, Hamilton, Strathbogie; County – Gough
Land District – Glen Innes; LGA – Glen Innes Severn*

Road Disposed: Lots 1-2 DP 1251500

File No: 10/04619

(n2019-3729)

ROADS ACT 1993

ORDER

Correction of Defective Instrument

As per the notification of Notification of Disposal of a Crown Road which appeared in Government Gazette dated 29 November 2019, Folio 5214, part of the description is hereby amended. Under heading of “Road Disposed” the words “Lot 1 DP 1203720” be deleted Ref: 12/06451.

(n2019-3730)

ROADS ACT 1993

ORDER

Transfer of Crown Road to a Council

In pursuance of the provisions of Section 152I of the *Roads Act 1993*, the Crown road specified in Schedule 1 is transferred to the roads authority specified in Schedule 2 hereunder as from the date of publication of this notice and as from that date the road specified in Schedule 1 ceases to be a Crown road.

The Hon. Melinda Pavey, MP
Minister for Water, Property and Housing

SCHEDULE 1

Parish: Ogilvie
County: Drake
Land District: Grafton
LGA: Clarence Valley Council
DESCRIPTION: Crown public road within Lot 59 DP752385 as shown by red colour.



Parish: Pucka
County: Drake
Land District: Grafton
LGA: Clarence Valley Council
DESCRIPTION: Crown public road within Lot 1 DP215380 and north of Lot 88 DP752389 as shown by red colour.



Parish: Pucka
County: Drake
Land District: Grafton
LGA: Clarence Valley Council
DESCRIPTION: Crown public roads known as Boland Road and Carnham Road – Intersections Lot 103 DP837174.



Parish: Pulganbar
County: Drake
Land District: Grafton
LGA: Clarence Valley Council
DESCRIPTION: Crown public road known as Morgans Road within Lots 3022 and 3021 DP829342



Parish: Pulganbar
County: Drake
Land District: Grafton
LGA: Clarence Valley Council
DESCRIPTION: Crown public road separating Lot 1 DP 224524 from Lot 3 DP 224524.



SCHEDULE 2

Roads Authority: Clarence Valley Council
Council's Ref: Minute 14.087/15
DPIE – Crown Lands Ref: W605537, 19/02833

(n2019-3731)

NOTIFICATION OF DISPOSAL OF A CROWN ROAD

Section 152B Roads Act 1993

The road hereunder described has been disposed of under section 152B of the *Roads Act 1993*. In accordance with section 152H of that Act, the road comprised therein has ceased to be a Crown road and the rights of passage and access that previously existed in relation to the road are extinguished. Upon disposal, title to the land, comprising the former Crown road, is transferred to freehold.

The Hon Melinda Pavey, MP
Minister for Water, Property & Housing

DESCRIPTION

*Parish – Vincent; County – Mitchell
Land District – Wagga Wagga; LGA – Lockhart*

Road Disposed: Lots 1-3 DP 1254876

File No: 16/00285

(n2019-3732)

NOTIFICATION OF DISPOSAL OF A CROWN ROAD

Section 152B Roads Act 1993

The road hereunder described has been disposed of under section 152B of the *Roads Act 1993*. In accordance with section 152H of that Act, the road comprised therein has ceased to be a Crown road and the rights of passage and access that previously existed in relation to the road are extinguished. Upon disposal, title to the land, comprising the former Crown road, is transferred to freehold.

The Hon Melinda Pavey, MP
Minister for Water, Property & Housing

DESCRIPTION

*Parish – Bedulluck; County – Murray
Land District – Queanbeyan; LGA – Yass Valley*

Road Disposed: Lot 4 DP 258138, Lot 1 DP 1252147 (*subject to easement created by Deposited Plan 1252147*)

File No: 18/00762

(n2019-3733)

ROADS ACT 1993

ORDER

Transfer of Crown Road to a Council

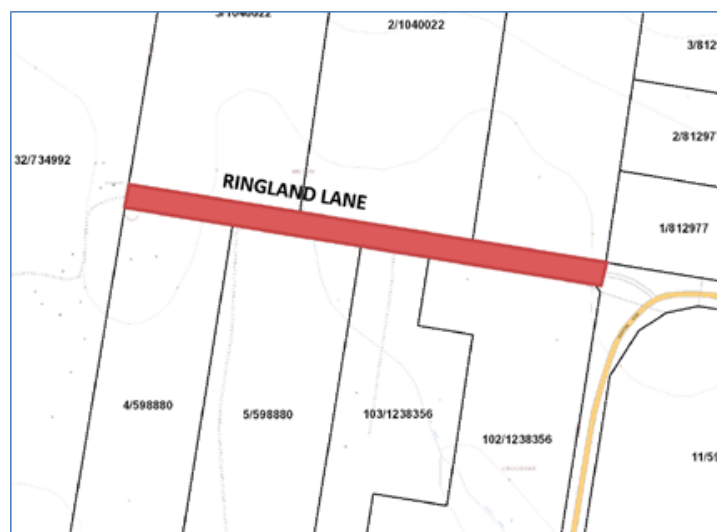
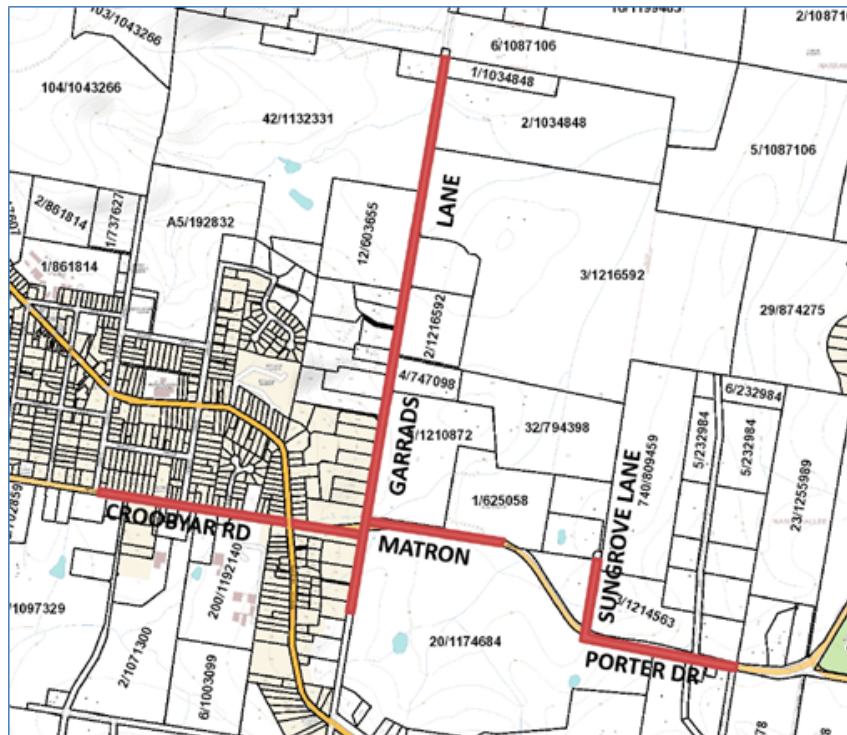
In pursuance of the provisions of Section 152I of the *Roads Act 1993*, the Crown road specified in Schedule 1 is transferred to the roads authority specified in Schedule 2 hereunder as from the date of publication of this notice and as from that date the road specified in Schedule 1 ceases to be a Crown road.

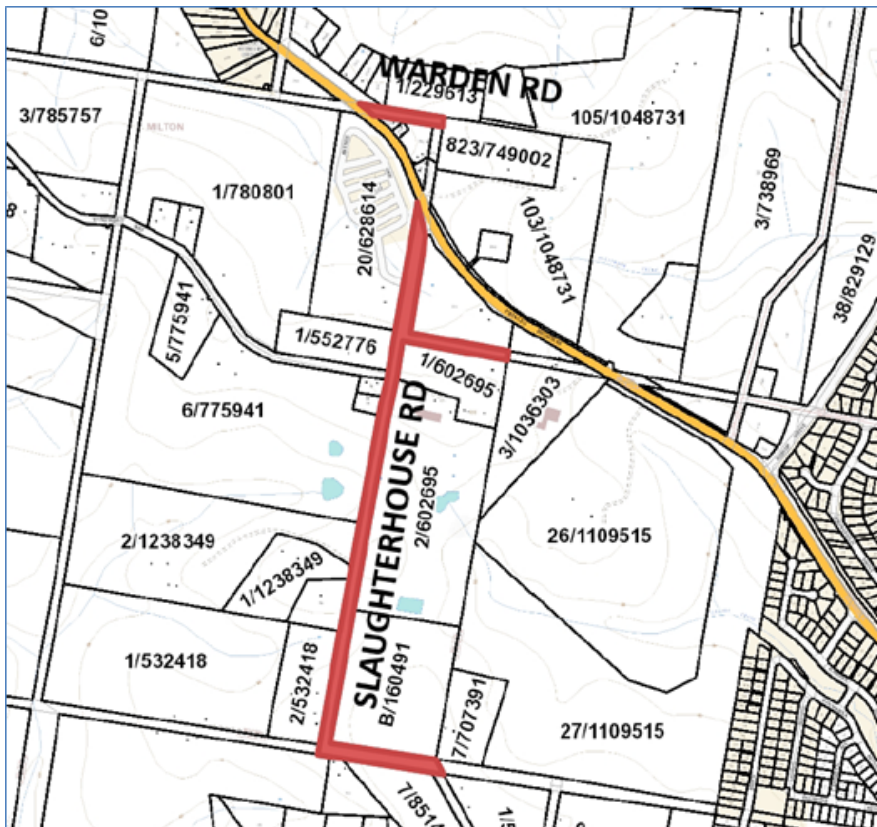
The Hon Melinda Pavey, MP
Minister for Water, Property and Housing

SCHEDULE 1

Parish: Ulladulla
County: St Vincent
Land District: Nowra
LGA: Shoalhaven City Council

DESCRIPTION: Crown roads known as Garrads Lane (pt), Matron Porter Dr (pt), Sungrove Lane, Croobyar Rd (pt), Ringland Lane, Warden Rd, Slaughterhouse Rd, Wilfords Lane and Windward Way in the locality of Milton as shown by red colour on the 4 diagrams below.





SCHEDULE 2

Roads Authority: Shoalhaven City Council
Council's Ref: 2921E (D18/40008)
DoI-Lands & Water Ref: 19/10372

(n2019-3734)

NOTIFICATION OF DISPOSAL OF A CROWN ROAD

Section 152B Roads Act 1993

The road hereunder described has been disposed of under section 152B of the *Roads Act 1993*. In accordance with section 152H of that Act, the road comprised therein has ceased to be a Crown road and the rights of passage and access that previously existed in relation to the road are extinguished. Upon disposal, title to the land, comprising the former Crown road, is transferred to freehold.

The Hon Melinda Pavey, MP
Minister for Water, Property & Housing

DESCRIPTION

*Parishes – Bulgala, Woolagoola; County – Gregory
Land District – Nyngan; LGA – Bogan*

Road Disposed: Lots 41-42 DP 1256378

File No: 15/09992

(n2019-3735)

NOTIFICATION OF DISPOSAL OF A CROWN ROAD

Section 152B Roads Act 1993

The road hereunder described has been disposed of under section 152B of the *Roads Act 1993*. In accordance with section 152H of that Act, the road comprised therein has ceased to be a Crown road and the rights of passage and access that previously existed in relation to the road are extinguished. Upon disposal, title to the land, comprising the former Crown road, is transferred to freehold.

The Hon Melinda Pavey, MP
Minister for Water, Property & Housing

DESCRIPTION

*Parish – Mullengandra; County – Goulburn
Land District – Albury; LGA – Greater Hume Shire*

Road Disposed: Lot 1 DP 1251443

File No: 17/05857

(n2019-3736)

NOTIFICATION OF DISPOSAL OF A CROWN ROAD

Section 152B Roads Act 1993

The road hereunder described has been disposed of under section 152B of the *Roads Act 1993*. In accordance with section 152H of that Act, the road comprised therein has ceased to be a Crown road and the rights of passage and access that previously existed in relation to the road are extinguished. Upon disposal, title to the land, comprising the former Crown road, is transferred to freehold.

The Hon Melinda Pavey, MP
Minister for Water, Property & Housing

DESCRIPTION

*Parishes – Collieblue, Collier; County – Bligh
Land District – Dunedoo; LGA – Warrumbungle*

Road Disposed: Lot 3 DP 1257054 to easement for Public Access & Right of Carriageway created by Deposited Plan 1257054

File No: 18/05442

(n2019-3737)

CROWN LAND MANAGEMENT ACT 2016

RESERVATION OF CROWN LAND

Pursuant to section 2.8 of the *Crown Land Management Act 2016*, the Crown land specified in Column 1 of the following Schedule is reserved for the purpose(s) as specified opposite in Column 2 of the Schedule.

The Hon Melinda Pavey, MP
Minister for Water, Property & Housing

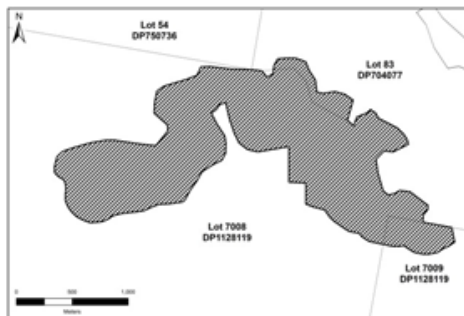
Schedule

Column 1

Land District: Mudgee
Local Government Area: Mid-Western Regional Council
Locality: Ulan
Part Lots: Lot 83 DP 704077 Parish Bobadeen County Bligh, Lots 7008-7009 DP 1128119 Parish Ulan County Bligh, being the area delineated by hatching in the diagram below and defined by survey plan reference DOC19/238657.
Area: about 272.3 hectares
File Reference: 18/05981
Note: The creation of this reserve does not revoke existing Crown reserves.

Column 2

Reserve No. 1039371
Public Purpose: Conservation
Reserve Name: Spring Gully Cliffline Conservation Reserve



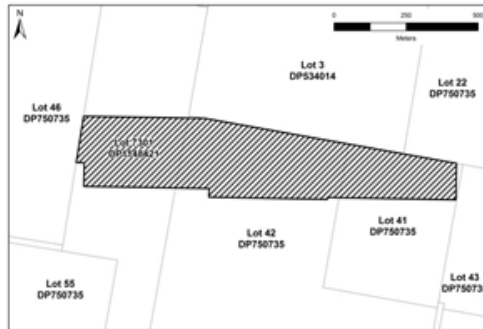
Schedule

Column 1

Land District: Mudgee
Local Government Area: Mid-Western Regional Council
Locality: Ulan
Part Lots: Lots 41-42 DP 750735, Lot 7301 DP 1148421 Parish Bligh County Bligh being the area delineated by hatching in the diagram below and defined by plan reference DOC19/238652.
Area: about 27.7 hectares
File Reference: 18/05981
Note: The creation of this reserve does not revoke existing Crown reserves.

Column 2

Reserve No. 1039372
Public Purpose: Conservation
Reserve Name: Brokenback Conservation Reserve



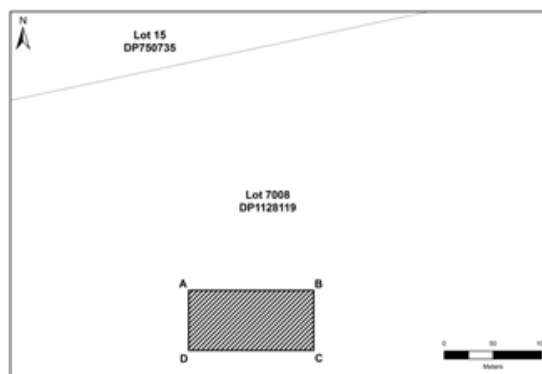
Schedule

Column 1

Land District: Mudgee
 Local Government Area: Mid-Western Regional Council
 Locality: Ulan
 Part Lots: Lot 7008 DP 1128119 Parish Ulan County Bligh, being the area delineated by hatching in the diagram below and defined by plan reference DOC19/238662, reference to reserve corners are as follows:
 A: Easting 757193.598 Northing 6434147.9089
 B: Easting 757321.598 Northing 6434147.9089
 C: Easting 757321.598 Northing 6434086.9089
 D: Easting 757193.598 Northing 6434086.9089
 MGA 94 Zone 55 USO Site Calibration
 Area: about 7800 square metres
 File Reference: 18/05981
 Note: The creation of this reserve does not revoke existing Crown reserves.

Column 2

Reserve No. 1039373
 Public Purpose: Conservation
 Reserve Name: Valley Way Grinding Groove Conservation Reserve



(n2019-3738)

CROWN LAND MANAGEMENT ACT 2016

APPOINTMENT OF STATUTORY LAND MANAGER BOARD MEMBERS

Pursuant to clause 4(1) of Schedule 5 to the *Crown Land Management Act 2016*, the persons specified in Column 1 of the Schedule hereunder are appointed, for the terms of office specified in that Column, as board members for the statutory land manager specified opposite in Column 2, which has been appointed as Crown land manager of the land referred to in Column 3 of the Schedule.

It is a condition of the appointment that the board member must comply with the Department of Industry *Crown reserve code of conduct: For non-council Crown land managers and commons trusts* (as may be amended or replaced from time to time).

The Hon Melinda Pavey, MP
Minister for Water, Property & Housing

Schedule

Column 1	Column 2	Column 3
Lesley Apps (re-appointment)	Ebor Sports And Recreation Reserve Land Manager	Reserve No. 89706 Public Purpose: public recreation Notified: 9 January 1976
For a term commencing the date of this notice and expiring 30th November 2024.		File Reference: 12/03852

(n2019-3739)

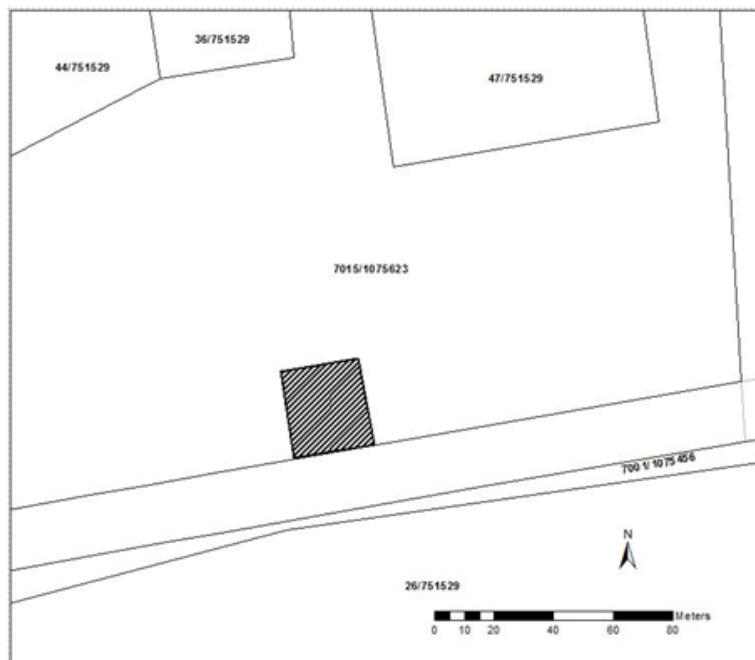
REVOCATION OF CROWN LAND MANAGER

Pursuant to Part 3, Division 3.2, Section 3.10 of the *Crown Land Management Act 2016*, the Crown land manager specified in Column 1 of the Schedule hereunder, which was established in respect of the reserve specified opposite thereto in Column 2 of the Schedule, is revoked.

The Hon Melinda Pavey, MP
Minister for Water, Property and Housing

Schedule

Column 1	Column 2
Local Land Services	Part Reserve No. 32548 Public Purpose: camping, travelling stock Notified: 20 April 1901 Note: The part being an area of 25m x 30m as shown by black hatching on the diagram hereunder. File Reference: 16/01250



(n2019-3740)

APPOINTMENT OF CROWN LAND MANAGER

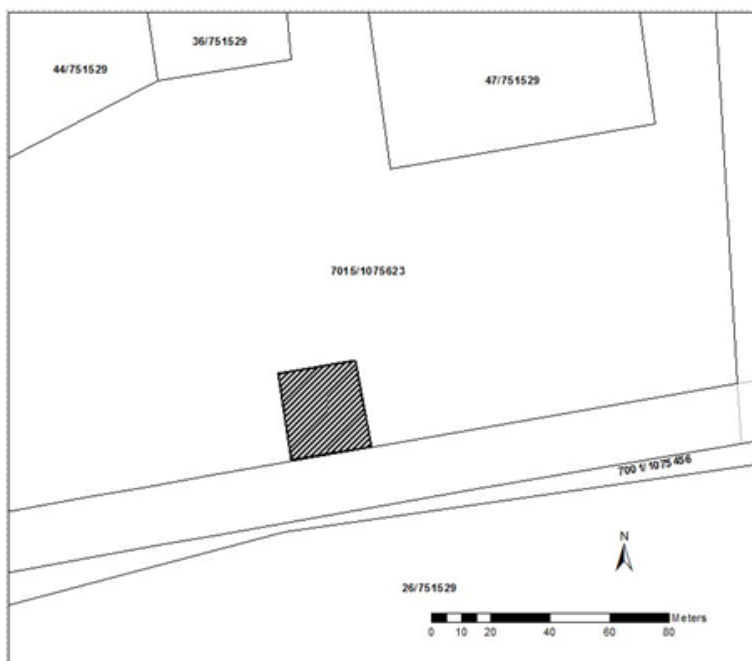
Pursuant to clause 3.3 of Part 3 to the *Crown Land Management Act 2016*, the persons specified in Column 1 of the Schedule hereunder are appointed, for the terms of office specified in that Column, as Crown land manager of the land referred to in Column 2 of the Schedule.

It is a condition of the appointment that the performance of duties as Crown land manager must be in compliance with the code of conduct adopted under section 440 of the *Local Government Act 1993*.

The Hon Melinda Pavey, MP
Minister for Water, Property and Housing

Schedule

Column 1	Column 2
<p>Tenterfield Shire Council ABN 85 010 810 083</p> <p>For a term commencing the date this notice is published in the gazette.</p> <p>Note: Tenterfield Shire Council manage that part of Lot 7105 DP 1075623 as shown by black hatching on the diagram hereunder being an area 25m x 30m.</p>	<p>Part Reserve No. 32548 Public Purpose: camping, travelling stock Notified: 20 April 1901</p> <p>File Reference: 16/01250</p>



(n2019-3741)

CROWN LAND MANAGEMENT ACT 2016

AUTHORISATION OF USE FOR ADDITIONAL PURPOSE UNDER S 2.14

Pursuant to section 2.14 of the *Crown Land Management Act 2016*, the Crown land specified in Column 2 of the following Schedule is authorised to be used for the additional purpose(s) specified opposite in Column 1 of the Schedule.

The Hon Melinda Pavey, MP
Minister for Water, Property & Housing

Schedule

Column 1

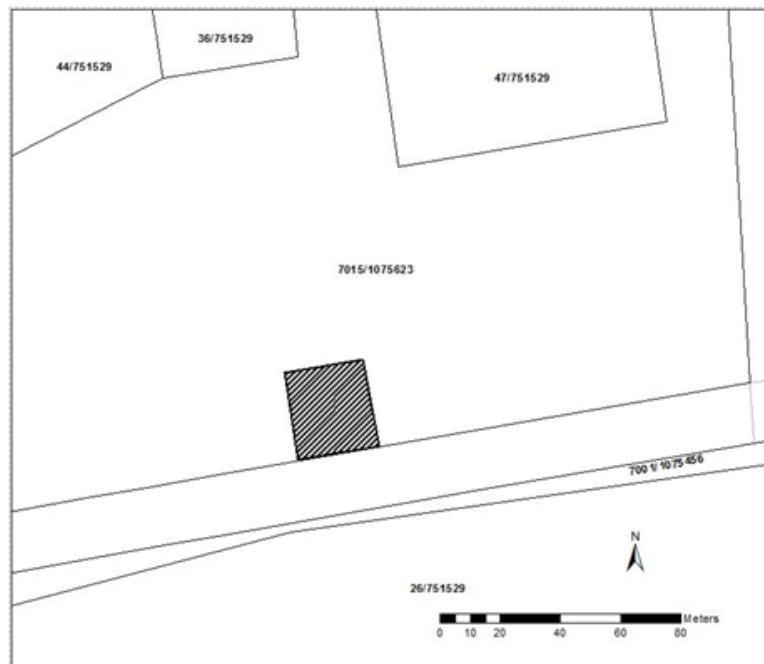
rural services

Column 2

Part Reserve No. 32548
Public Purpose: camping, travelling stock
Notified: 20 April 1901

Note: Additional purpose over part Lot 7015 DP 1075623 as shown by black hatching on the diagram hereunder being an area 25m x 30m.

File Reference: 16/01250



(n2019-3742)

CROWN LAND MANAGEMENT ACT 2016

APPOINTMENT OF STATUTORY LAND MANAGER BOARD MEMBERS

Pursuant to clause 4(1) of Schedule 5 to the *Crown Land Management Act 2016*, the persons specified in Column 1 of the Schedule hereunder are appointed, for the terms of office specified in that Column, as board members for the statutory land manager specified opposite in Column 2, which has been appointed as Crown land manager of the land referred to in Column 3 of the Schedule.

It is a condition of the appointment that the board member must comply with the Department of Industry *Crown reserve code of conduct: For non-council Crown land managers and commons trusts* (as may be amended or replaced from time to time).

The Hon Melinda Pavey, MP
Minister for Water, Property & Housing

Schedule

Column 1

Claire Lupton (re-appointment)
Richard Bomford (re-appointment)
John Anthony Ellard (re-appointment)

Column 2

Old Bega Hospital (R.180050)
Reserve Land Manager

Column 3

Reserve No. 180050
Public Purpose: community purposes, preservation of historical sites and buildings
Notified: 30 March 1990

Column 1

Gordon William Beattie (new member)

Eric David Myers (new member)

John William Reynolds (re-appointment)

Patricia Enid Jones (re-appointment)

Column 2**Column 3**

File Reference: NA89R37

For a term commencing 13th December 2019 and expiring 12th December 2024.

(n2019-3743)

APPOINTMENT OF CROWN LAND MANAGER

Pursuant to clause 3.3 of Part 3 to the *Crown Land Management Act 2016*, the persons specified in Column 1 of the Schedule hereunder are appointed, for the terms of office specified in that Column, as Crown land manager of the land referred to in Column 2 of the Schedule.

It is a condition of the appointment that the performance of duties as Crown land manager must be in compliance with the code of conduct adopted under section 440 of the *Local Government Act 1993*.

The Hon Melinda Pavey, MP
Minister for Water, Property and Housing

Schedule

Column 1	Column 2
Clarence Valley Council ABN: 85 864 095 684	Reserve No. 88402 Public Purpose: rubbish depot Notified: 12 Nov 1971 Reserve No. 88545 Public Purpose: rubbish depot Notified: 30 Mar 1972 Reserve No. 92112 Public Purpose: rubbish depot Notified: 3 Apr 1980
For a term commencing the date of this notice	File Reference: GF98R56

(n2019-3744)

DISSOLUTION OF TRANSITIONAL RESERVE TRUST

Pursuant to clause 10A(2)(g) of Schedule 7 of the *Crown Land Management Act 2016*, the transitional reserve trust specified in Column 1 of the Schedule hereunder, which was established in respect of the reserve specified opposite thereto in Column 2 of the Schedule, is dissolved.

The Hon Melinda Pavey, MP
Minister for Water, Property and Housing

Schedule

Column 1	Column 2
Bean Creek Falls (R86624) Reserve Trust	Reserve No. 86624 Public Purpose: public recreation Notified: 9 Feb 1968 File Reference: GF06R78#01

(n2019-3745)

TRANSFER OF ASSETS, RIGHTS & LIABILITIES – END OF CROWN LAND MANAGER APPOINTMENT

Pursuant to Division 3.2 Section 3.12 (3) of the *Crown Land Management Act 2016*, the appointment of the Crown land manager specified in Column 1 of Schedule 1 over the land specified in Column 2 of Schedule 1 is ending on the date specified in Column 3 of Schedule 1. On that date the assets, rights and liabilities specified in Column 1 of Schedule 2 transfer to the person(s) specified in Column 2 of Schedule 2.

The Hon Melinda Pavey, MP
Minister for Water, Property and Housing

Schedule 1

Column 1	Column 2	Column 3
Lands Administration Ministerial Corporation	Reserve No. 86624 Public Purpose: public recreation Notified: 9 Feb 1968 File Reference: GF06R78#01	6 December 2019

Schedule 2

Column 1	Column 2
All maintenance equipment, improvements, financial documents and management documentation.	The Minister for Water, Property and Housing

(n2019-3746)

DISSOLUTION OF STATUTORY LAND MANAGER

Pursuant to clause 34(1) of Schedule 5 of the *Crown Land Management Act 2016*, the statutory land manager specified in Column 1 of the Schedule hereunder, which was established in respect of the reserve specified opposite thereto in Column 2 of the Schedule, is dissolved.

The Hon Melinda Pavey, MP
Minister for Water, Property and Housing

Schedule

Column 1	Column 2
Border Public Recreation Reserve Land Manager	Reserve No. 80245 Public Purpose: public recreation Notified: 10 Jan 1958 File Reference: GF05R139

(n2019-3747)

APPOINTMENT OF CROWN LAND MANAGER

Pursuant to clause 3.3 of Part 3 to the *Crown Land Management Act 2016*, the persons specified in Column 1 of the Schedule hereunder are appointed, for the terms of office specified in that Column, as Crown land manager of the land referred to in Column 2 of the Schedule.

It is a condition of the appointment that the performance of duties as Crown land manager must be in compliance with the code of conduct adopted under section 440 of the *Local Government Act 1993*.

The Hon Melinda Pavey, MP
Minister for Water, Property and Housing

Schedule

Column 1	Column 2
Tweed Shire Council ABN 90 178 732 496	Reserve No. 55246 Public Purpose: public recreation Notified: 17 Mar 1922 Part Reserve No. 80245 being the whole of Lot 7036 DP 1054009 Public Purpose: public recreation Notified: 10 Jan 1958
For a term commencing the date of this notice	File Reference: GF05R139

(n2019-3748)

DISSOLUTION OF TRANSITIONAL RESERVE TRUST

Pursuant to clause 10A(2)(g) of Schedule 7 of the *Crown Land Management Act 2016*, the transitional reserve trust specified in Column 1 of the Schedule hereunder, which was established in respect of the reserve specified opposite thereto in Column 2 of the Schedule, is dissolved.

The Hon Melinda Pavey, MP
Minister for Water, Property and Housing

Schedule

Column 1	Column 2
Yamba Preservation Of Native Flora Reserve Trust	Reserve No. 55238 Public Purpose: preservation of native flora Notified: 17 Mar 1922 File Reference: GF82R85-002

(n2019-3749)

ROADS ACT 1993 – ORDER
NOTIFICATION OF CLOSING OF ROAD

IN pursuance of the provisions of the *Roads Act 1993*, the road hereunder described is closed and the land comprised therein ceases to be a public road and the rights of passage and access that previously existed in relation to the road are extinguished. On road closing, title to the land comprising the former public road vests in the body specified in the Schedule hereunder.

The Hon Melinda Pavey, MP
Minister for Water, Property & Housing

Description

Parish – Woolgoolga; County – Fitzroy

Land District – Grafton; LGA – City of Coffs Harbour

Roads Closed: Lot 1 DP 726466 at Woolgoolga
File Reference: 17/06703

Schedule

On closing, the land within Lot 1 DP 726466 will remain vested in the State of New South Wales to be added this day to Reserve 63076 for Public Recreation and Resting Place.

(n2019-3750)

ADDITION TO RESERVED CROWN LAND

Pursuant to section 2.9 of the *Crown Land Management Act 2016*, the Crown land specified in Column 1 of the following Schedule is added to the reserved land specified opposite in Column 2 of the Schedule.

The Hon Melinda Pavey, MP
Minister for Water, Property & Housing

Schedule
Column 1

Land District: Grafton
 Local Government Area: Coffs Harbour City Council
 Locality: Woolgoolga
 Parish: Woolgoolga
 County: Fitzroy
 Whole Lots: Lot 1 DP 726466
 Area: about 187.4 square metres
 File Reference: GF83H569

Column 2

Reserve No. 63076
 Public Purpose: resting place, public recreation
 Notified: 27 November 1931
 New Area: about 18.9 hectares

(n2019-3751)

CROWN LAND MANAGEMENT ACT 2016
APPOINTMENT OF STATUTORY LAND MANAGER BOARD MEMBERS

Pursuant to clause 4(1) of Schedule 5 to the *Crown Land Management Act 2016*, the persons specified in Column 1 of the Schedule hereunder are appointed, for the terms of office specified in that Column, as board members for the statutory land manager specified opposite in Column 2, which has been appointed as Crown land manager of the land referred to in Column 3 of the Schedule.

It is a condition of the appointment that the board member must comply with the Department of Industry *Crown reserve code of conduct: For non-council Crown land managers and commons trusts* (as may be amended or replaced from time to time).

The Hon Melinda Pavey, MP
 Minister for Water, Property & Housing

Schedule
Column 1

Luke Gooley (re-appointment)
 Benjamin Michael Clift (re-appointment)
 David James Clift (re-appointment)
 For a term commencing 13th
 February 2020 and expiring 12th
 February 2025.

Column 2

Ruthven Public Recreation And
 Preservation Of Native Flora
 Reserve Land Manager

Column 3

Reserve No. 58065
 Public Purpose: preservation of
 native flora, public recreation
 Notified: 12 June 1925
 File Reference: GF81R329-002

(n2019-3752)

CROWN LAND MANAGEMENT ACT 2016
APPOINTMENT OF STATUTORY LAND MANAGER BOARD MEMBERS

Pursuant to clause 4(1) of Schedule 5 to the *Crown Land Management Act 2016*, the persons specified in Column 1 of the Schedule hereunder are appointed, for the terms of office specified in that Column, as board members for the statutory land manager specified opposite in Column 2, which has been appointed as Crown land manager of the land referred to in Column 3 of the Schedule.

It is a condition of the appointment that the board member must comply with the Department of Industry *Crown reserve code of conduct: For non-council Crown land managers and commons trusts* (as may be amended or replaced from time to time).

The Hon Melinda Pavey, MP
 Minister for Water, Property & Housing

Schedule
Column 1

Geoffrey Robert Longmire (new member)

Warwick Hunter Anderson (re-appointment)

Arthur Joseph Irons (re-appointment)

Erin Louise Anderson (new member)

Mark Andrew Quilter (re-appointment)

John Cecil Williams (new member)

For a term commencing the date of this notice and expiring 5th December 2024.

Column 2

Sandigo Recreation And Hall Land Manager

Column 3

Reserve No. 89786
Public Purpose: public hall, public recreation
Notified: 30 April 1976

Reserve No. 89787
Public Purpose: public hall, public recreation
Notified: 30 April 1976

File Reference: GH89R162

Schedule
Column 1

Linda Maree Thomas (re-appointment)

Lynette Potter (new member)

For a term commencing the date of this notice and expiring 5th December 2024.

Column 2

Kikoira Public Recreation (R71567) And Kikoira Public Hall (R64091) Reserve Land Manager

Column 3

Reserve No. 64091
Public Purpose: public hall
Notified: 4 August 1933

Reserve No. 71567
Public Purpose: public recreation
Notified: 29 June 1945

File Reference: GH03R4

(n2019-3753)

CROWN LAND MANAGEMENT ACT 2016
APPOINTMENT OF STATUTORY LAND MANAGER BOARD MEMBERS

Pursuant to clause 4(1) of Schedule 5 to the *Crown Land Management Act 2016*, the persons specified in Column 1 of the Schedule hereunder are appointed, for the terms of office specified in that Column, as board members for the statutory land manager specified opposite in Column 2, which has been appointed as Crown land manager of the land referred to in Column 3 of the Schedule.

It is a condition of the appointment that the board member must comply with the Department of Industry *Crown reserve code of conduct: For non-council Crown land managers and commons trusts* (as may be amended or replaced from time to time).

The Hon Melinda Pavey, MP
Minister for Water, Property & Housing

Schedule
Column 1

Jeffrey Robert Gray (re-appointment)

Allan John Wallgate (re-appointment)

Column 2

Deniliquin Racecourse Land Manager

Column 3

Dedication No. 550026
Public Purpose: public recreation, racecourse
Notified: 13 March 1877

Column 1	Column 2	Column 3
Peter Julian Joss (re-appointment) The person for the time being holding the office of Vice President, Deniliquin Clay Target Club (ex-officio member) The person for the time being holding the office of Committee Member, Deniliquin Motorcycle Association Inc (ex-officio member)		Dedication No. 1000508 Public Purpose: extension, racecourse Notified: 10 September 1886
Paul William Andrew Marshall (re-appointment) Robert William Farrell (re-appointment) For a term commencing 27th December 2019 and expiring 26th December 2024.		File Reference: HY85R6-02

(n2019-3754)

CROWN LAND MANAGEMENT ACT 2016

APPOINTMENT OF STATUTORY LAND MANAGER BOARD MEMBERS

Pursuant to clause 4(1) of Schedule 5 to the *Crown Land Management Act 2016*, the persons specified in Column 1 of the Schedule hereunder are appointed, for the terms of office specified in that Column, as board members for the statutory land manager specified opposite in Column 2, which has been appointed as Crown land manager of the land referred to in Column 3 of the Schedule.

It is a condition of the appointment that the board member must comply with the Department of Industry *Crown reserve code of conduct: For non-council Crown land managers and commons trusts* (as may be amended or replaced from time to time).

The Hon Melinda Pavey, MP
Minister for Water, Property & Housing

Schedule

Column 1	Column 2	Column 3
Sharn Frederick Claude Hunkin (re-appointment) Margaret Monica Hunkin (re-appointment) Jain Brand (new member) Michelle Ann Walker (re-appointment) Carly Dee Jones (re-appointment) For a term commencing the date of this notice and expiring 5th December 2024.	Baerami Public Hall Land Manager	Reserve No. 86799 Public Purpose: public hall, public recreation Notified: 5 July 1968 File Reference: MD80R165-002

(n2019-3755)

CROWN LAND MANAGEMENT ACT 2016

APPOINTMENT OF STATUTORY LAND MANAGER BOARD MEMBERS

Pursuant to clause 4(1) of Schedule 5 to the *Crown Land Management Act 2016*, the persons specified in Column 1 of the Schedule hereunder are appointed, for the terms of office specified in that Column, as board members for

the statutory land manager specified opposite in Column 2, which has been appointed as Crown land manager of the land referred to in Column 3 of the Schedule.

It is a condition of the appointment that the board member must comply with the Department of Industry *Crown reserve code of conduct: For non-council Crown land managers and commons trusts* (as may be amended or replaced from time to time).

The Hon Melinda Pavey, MP
Minister for Water, Property & Housing

Schedule

Column 1	Column 2	Column 3
Kenneth John Collins (re-appointment)	Sunny Corner Historic Reserve Land Manager	Reserve No. 91075 Public Purpose: preservation of historical sites and buildings Notified: 17 March 1978
Murray Tangye (new member)		Reserve No. 91074 Public Purpose: preservation of native flora and fauna Notified: 17 March 1978
Judith Lanagan (new member)	Sunny Corner Historic Reserve Land Manager	Dedication No. 590103 Public Purpose: public recreation Notified: 13 November 1894
Adrian Gore Symes (re-appointment)		Reserve No. 83124 Public Purpose: public hall Notified: 14 April 1961
For a term commencing the date of this notice and expiring 5th December 2024.		Reserve No. 1035128 Public Purpose: environmental protection Notified: 1 June 2012
		File Reference: OE81R77-003

(n2019-3756)

CROWN LAND MANAGEMENT ACT 2016

APPOINTMENT OF STATUTORY LAND MANAGER BOARD MEMBERS

Pursuant to clause 4(1) of Schedule 5 to the *Crown Land Management Act 2016*, the persons specified in Column 1 of the Schedule hereunder are appointed, for the terms of office specified in that Column, as board members for the statutory land manager specified opposite in Column 2, which has been appointed as Crown land manager of the land referred to in Column 3 of the Schedule.

It is a condition of the appointment that the board member must comply with the Department of Industry *Crown reserve code of conduct: For non-council Crown land managers and commons trusts* (as may be amended or replaced from time to time).

The Hon Melinda Pavey, MP
Minister for Water, Property & Housing

Schedule

Column 1	Column 2	Column 3
Nigel Malcolm James Lawson (re-appointment)	Borambil Recreation Reserve Land Manager	Reserve No. 46567 Public Purpose: public recreation Notified: 10 May 1911
For a term commencing the date of this notice and expiring 3rd December 2024.		File Reference: TH79R27-002

Schedule

Column 1	Column 2	Column 3
Betty Hamilton (re-appointment)	Yallambee Homes For The Aged Reserve Land Manager	Reserve No. 83031 Public Purpose: homes for the aged Notified: 3 February 1961
Margaret Hickman (re-appointment)		
Margaret Dodd (re-appointment)		File Reference: 09/15197
Judith Margerat Lenton (re-appointment)		
Brian Lenton (re-appointment)		
Tania Frances Keath (new member)		
Helen Margaret Cruickshank (new member)		
For a term commencing 16th January 2020 and expiring 15th January 2025.		

(n2019-3757)

REVOCATION OF RESERVATION OF CROWN LAND

Pursuant to section 2.11 of the *Crown Lands Management Act 2016*, the reservation of Crown land specified in Column 1 of the Schedule hereunder is revoked to the extent specified opposite thereto in Column 2 of the Schedule.

The Hon Melinda Pavey, MP
Minister for Water, Property and Housing

SCHEDULE

Column 1	Column 2
Parish: Ulambong Land District: Hillston North Local Government Area: Cobar Locality: Euabalong Reserve No: 618 Public Purpose: Travelling Stock Notified: 17 August 1875 File Reference WLL14355-1#01	The part of reserve 618 in the southern half of Lot 6349 DP 769243 being an area of approximately 250.51 ha This part co-exists with Western Lands Lease 14355

Column 1	Column 2
Parish: Ulambong Land District: Hillston North Local Government Area: Cobar Locality: Euabalong Reserve No: 618 Public Purpose: Travelling Stock Notified: 17 August 1875 File Reference WLL14355-1#01	The part of reserve 618 in the southern half of Lot 2 DP 1041337 being an area of approximately 39.75 ha This part co-exists with Western Lands Lease 14355

(n2019-3758)

CROWN LAND MANAGEMENT ACT 2016

NOTICE – CROWN LAND TO BE USED OR OCCUPIED FOR OTHER PURPOSE UNDER S 2.18(2)(b)

Pursuant to section 2.18(2)(b) of the *Crown Land Management Act 2016*, the Crown land specified in Column 2 of the following Schedule is proposed to be used or occupied under a relevant interest granted for the purpose(s) specified in Column 1 of the following Schedule.

The Hon Melinda Pavey, MP
Minister for Water, Property & Housing

Schedule

Column 1

Commercial Marina
(relevant interest – Lease RX597442)

Column 2

Reserve No. 1012329
Public Purpose: access and public requirements, rural services, tourism purposes and environmental and heritage conservation
Notified: 8 September 2006
File Reference: 14/05256

(n2019-3759)

ROADS ACT 1993

ORDER

Transfer of a Crown Road to Council

In pursuance of the provisions of Section 152I, *Roads Act 1993*, the Crown public road specified in Schedule 1 is transferred to the Roads Authority specified in Schedule 2, as from the date of publication of this notice and from that date the road specified in Schedule 1 ceases to be a Crown public road.

THE HON. ROBERT GORDON STOKES, MP
Minister for Planning and Public Spaces

SCHEDULE 1

Land District – Picton;
Local Government Area – Wollondilly Shire Council;
Parish – Couridjah;
County – Camden;

That part of Crown public road known as Tickle Drive (pt) at Thirlmere from the intersection of Brundah Road to five (5) meters past the boundary of Lot 2 DP 920876 as shown by red outline on the diagram hereunder.



SCHEDULE 2

Roads Authority: Wollondilly Shire Council

Council's Ref: Trim 4387

File Ref: 19/09373

(n2019-3760)

CROWN LAND MANAGEMENT ACT 2016
NOTICE - CROWN LAND TO BE USED OR OCCUPIED FOR OTHER PURPOSE UNDER S 2.18(2)(b)

Pursuant to section 2.18(2)(b) of the Crown Land Management Act 2016, the Crown land specified in Column 2 of the following Schedule is proposed to be used or occupied under a relevant interest granted for the purpose(s) specified in Column 1 of the following Schedule.

The Hon Melinda Pavey, MP
Minister for Water, Property & Housing

Column 1

communication facilities
(relevant interest - Licence 613609)
access
(relevant interest - Licence 613609)

Schedule
Column 2

Reserve No. 95574
Public Purpose: public recreation
Notified: 4 September 1981
File Reference: 08/6163

Column 1

communication facilities
(relevant interest - Licence 615110)
access
(relevant interest - Licence 615110)

Schedule
Column 2

Reserve No. 14070
Public Purpose: trigonometrical purposes
Notified: 18 July 1891
File Reference: 08/6163

Column 1

grazing
(relevant interest - Licence 602011)
pipeline
(relevant interest - Licence 602011)

Schedule
Column 2

Reserve No. 88042
Public Purpose: access
Notified: 4 December 1970
File Reference: 18/09553

Column 1

grazing
(relevant interest - Licence 613164)

Schedule
Column 2

Reserve No. 16681
Public Purpose: public buildings
Notified: 12 November 1892
File Reference: 19/09131

Column 1

amenities building
(relevant interest - Licence 611926)

Schedule
Column 2

Reserve No. 88996
Public Purpose: public recreation
Notified: 31 August 1973
File Reference: 19/08085

Column 1

seawall
(relevant interest - Licence 601568)
reclamation
(relevant interest - Licence 601568)
pontoon
(relevant interest - Licence 601568)
ramp
(relevant interest - Licence 601568)
jetty
(relevant interest - Licence 580821)
deck
(relevant interest - Licence 580821)
concrete ramp
(relevant interest - Licence 580821)
boatshed
(relevant interest - Licence 580821)

Schedule
Column 2

Reserve No. 56146
Public Purpose: generally
Notified: 11 May 1923
File Reference: 17/10451

slipway
 (relevant interest - Licence 602187)
 seawall
 (relevant interest - Licence 602187)
 reclamation
 (relevant interest - Licence 602187)
 jetty
 (relevant interest - Licence 602187)
 slipway
 (relevant interest - Licence 591188)
 jetty
 (relevant interest - Licence 591188)
 slipway
 (relevant interest - Licence 609070)
 seawall
 (relevant interest - Licence 609070)
 reclamation
 (relevant interest - Licence 609070)
 jetty
 (relevant interest - Licence 609070)
 slipway
 (relevant interest - Licence 608333)
 jetty
 (relevant interest - Licence 608333)
 ramp
 (relevant interest - Licence 593870)
 ramp
 (relevant interest - Licence 593870)
 pontoon
 (relevant interest - Licence 593870)
 jetty
 (relevant interest - Licence 593870)
 slipway
 (relevant interest - Licence 590902)
 seawall
 (relevant interest - Licence 590902)
 reclamation
 (relevant interest - Licence 590902)
 jetty
 (relevant interest - Licence 590902)
 concrete ramp
 (relevant interest - Licence 590902)
 commercial marina
 (relevant interest - Commercial Licence 597442)
 environmental rehabilitation
 (relevant interest - Licence 612565)
 environmental protection
 (relevant interest - Licence 612565)
 access
 (relevant interest - Licence 612565)
 access
 (relevant interest - Licence 610196)
 walkway
 (relevant interest - Licence 610196)
 pontoon
 (relevant interest - Licence 610196)
 pipeline
 (relevant interest - Licence 602011)

Schedule

Column 1

seawall
 (relevant interest - Licence 601568)
 pontoon
 (relevant interest - Licence 601568)
 reclamation
 (relevant interest - Licence 601568)
 ramp
 (relevant interest - Licence 601568)
 jetty
 (relevant interest - Licence 580821)

Column 2

Reserve No. 1011268
 Public Purpose: future public requirements
 Notified: 3 February 2006
 File Reference: 17/10451

deck
(relevant interest - Licence 580821)
concrete ramp
(relevant interest - Licence 580821)
boatshed
(relevant interest - Licence 580821)
slipway
(relevant interest - Licence 602187)
seawall
(relevant interest - Licence 602187)
reclamation
(relevant interest - Licence 602187)
jetty
(relevant interest - Licence 602187)
slipway
(relevant interest - Licence 591188)
jetty
(relevant interest - Licence 591188)
slipway
(relevant interest - Licence 609070)
seawall
(relevant interest - Licence 609070)
reclamation
(relevant interest - Licence 609070)
jetty
(relevant interest - Licence 609070)
slipway
(relevant interest - Licence 608333)
jetty
(relevant interest - Licence 608333)
ramp
(relevant interest - Licence 593870)
ramp
(relevant interest - Licence 593870)
pontoon
(relevant interest - Licence 593870)
jetty
(relevant interest - Licence 593870)
slipway
(relevant interest - Licence 590902)
seawall
(relevant interest - Licence 590902)
reclamation
(relevant interest - Licence 590902)
jetty
(relevant interest - Licence 590902)
concrete ramp
(relevant interest - Licence 590902)
environmental rehabilitation
(relevant interest - Licence 612565)
environmental protection
(relevant interest - Licence 612565)
access
(relevant interest - Licence 612565)
access
(relevant interest - Licence 610196)
walkway
(relevant interest - Licence 610196)
pontoon
(relevant interest - Licence 610196)
pipeline
(relevant interest - Licence 602011)
commercial marina
(relevant interest - Commercial Licence 597442)

Water Notices

SYDNEY WATER ACT 1994 (NSW)

SYDNEY WATER REGULATION 2017 (NSW)

Notice of Water Restrictions

Having regard to the effects of drought, and it being in the public interest for the purpose of maintaining water supply, I give NOTICE in accordance with clause 24 of the *Sydney Water Regulation 2017* of the following water restrictions, to take effect at 12.01am on 10 December 2019.

The water restrictions listed below remain in force until further notice; apply in the whole of the area of operations of Sydney Water Corporation; and apply to all users of water supplied by Sydney Water Corporation or sourced from a water main owned by Sydney Water Corporation or supplied by a person licenced under the *Water Industry Competition Act 2006*.

Subject to the exclusions below, the following uses of drinking water are not permitted at any time:

- the use of sprinklers, watering systems or hoses for the watering of playing fields, lawns, gardens or other vegetation;
- the use of water for aesthetic or ornamental purposes such as (but not limited to) filling or top-up of water features, ponds or lakes of any size including those located within any building or structure;
- the use of water to fill or top-up any water storage not required or primarily used for internal domestic consumption through permanent direct connection to the domestic plumbing;
- the use of hose-connected water toys, including temporary water play attractions (such as inflatable water slides or similar structures). A hose-connected sprinkler of any type cannot be used at any time as a part of a water play area;
- the cleaning of hard surfaces, including vehicles or vessels of any type;
- the unattended running of hoses or taps;
- the filling of a pool or spa with a capacity of more than 500 litres without a permit issued by Sydney Water and in accordance with any conditions attached to that permit;
- water escaping by leaks, where there has been a failure to comply with a notice from Sydney Water to repair a water leak by a date nominated in that notice.

The following uses are excluded from the restrictions:

- watering of lawns and gardens before 10am or after 4pm on any day using a bucket or watering can;
- watering of newly laid turf for a period of 28 days from the date of the delivery docket according to the turf establishment watering protocol published by Sydney Water. There must not be any run-off or overspray onto hard surfaces such as pathways. This exclusion only applies to the area of newly laid turf and not to surrounding areas;
- the use of drip watering systems to a maximum of 15 minutes per day per watering zone before 10 am or after 4 pm;
- the use of ‘smart’ watering systems for a maximum of 15 minutes per day per watering zone before 10 am or after 4 pm;
- the use of drinking water for dust suppression but only where there is no alternative water source reasonably available in the situation. Where a dust incident involves hazardous dust (eg asbestos), use of water must comply with the applicable incident response guidelines for the specific hazardous substance involved;
- spot cleaning with a hose of paths, driveways, concrete and other hard surfaces when cleaning with water is necessary for reasons (readily identifiable to an authorised person) of a safety, health, or emergency incident. For any use of water under this category of exclusion the hose must be fitted with a trigger nozzle unless it is used to supply high pressure water cleaning equipment;
- washing of vehicles or vessels of any type using a bucket and sponge (or similar arrangement) or by a commercial wash service approved by Sydney Water, and only when the vehicle or vessel is used primarily for private purposes and is washed as part of normal private use. This exclusion does not apply to washing of vehicles or vessels in the course of conducting any business or enterprise;
- use of water for flushing inboard or outboard boat engines by means of a hose fitted with an appropriate flushing device. The water supply must be turned off immediately after flushing to manufacturer specifications is complete;

- use of a hose fitted with a trigger nozzle or high-pressure water cleaning equipment for cleaning bilges or essential safety components on boat trailers, including wheels and brakes;
- use a hand-held hose with trigger nozzle or pressure cleaning equipment for rinsing vessels immediately after being used in salt water, to a maximum of 10 minutes per vessel;
- use of a hand-held hose to fill fixed water tanks in vessels. Unattended filling of water tanks is not permitted;
- topping up water in pools to replace water lost through normal use conditions including evaporation using a bucket or hand-held hose with trigger nozzle, to a maximum of 15 minutes per day using a hand-held hose;
- the use of bore water; recycled water or rainwater except when the tank used for storage has also been supplied from Sydney Water's drinking water supply;
- the use of water for public health, fire testing, firefighting and related purposes, and other essential activities approved in writing by Sydney Water;
- any use of water in accordance with the conditions of a permit granted by Sydney Water.

The penalty prescribed for non-compliance with these restrictions is \$220 for an individual and \$550 for a corporation.

The Notice of Water Restriction of 31 May 2019 is revoked.

NOTE:

Sydney Water Corporation may determine definitions of words used in this Notice (such as equipment referred to) and make those definitions available publicly via the Sydney Water website.

MELINDA JANE PAVEY, M.P.,
Minister for Water, Property and Housing

(n2019-3762)



New South Wales
Government

Temporary Water Restriction (Upper and Lower Namoi Regulated River Water Sources) Amendment Order No. 2 2019

under the

Water Management Act 2000

I, Beth Overton, by delegation from the Minister administering the *Water Management Act 2000*, in pursuance of section 324 (1) of the *Water Management Act 2000* and being satisfied that it is necessary in the public interest to do so, make the following Order.

Dated 4 December 2019

BETH OVERTON

**A/Executive Director, Policy, Planning and Science
Department of Planning, Industry and Environment
By delegation**

Explanatory note

The object of this Order is to amend the Temporary Water Restriction (Upper and Lower Namoi Regulated River Water Sources) Order 2019 (Gazette No 66 of 28 June 2019, p 2263) as follows:

- (a) to increase the restriction, from 75% to 100%, on the take of water under regulated (general security) access licences from the Upper Namoi Regulated River Water Source,
- (b) to prohibit any other licence holder from taking that water from the Upper Namoi or Lower Namoi Regulated River Water Sources on its assignment,
- (c) to make minor typographical corrections.

This Order is made under section 324 (1) of the *Water Management Act 2000* because of a water shortage. Section 43 (2) of the *Interpretation Act 1987* provides that the power to make an order under an Act includes the power to amend the order.

INT 19/180119

Temporary Water Restriction (Upper and Lower Namoi Regulated River Water Sources) Amendment Order No. 2 2019

under the

Water Management Act 2000

1 Name of Order

This Order is the *Temporary Water Restriction (Upper and Lower Namoi Regulated River Water Sources) Amendment Order No.2 2019*.

2 Commencement

This Order commences on 6 December 2019.

3 Amendment

This Order amends the *Temporary Water Restriction (Upper and Lower Namoi Regulated River Water Sources) Order 2019* as set out in Schedule 1.

4 Consolidated version of Temporary Water Restriction (Upper and Lower Namoi Regulated River Water Sources) Order 2019

The Appendix to this Order provides a consolidated version of the *Temporary Water Restriction (Upper and Lower Namoi Regulated River Water Sources) Order 2019* on the making of the following amendment orders and is for guidance only:

- (a) *Temporary Water Restriction (Upper and Lower Namoi Regulated River Water Sources) Amendment Order 2019* (Gazette No 132 of 1 November 2019, p 4857),
- (b) *Temporary Water Restriction (Upper and Lower Namoi Regulated River Water Sources) Amendment Order No. 2 2019*.

INT 19/180119

Schedule 1 Amendment of Temporary Water Restriction (Upper and Lower Namoi Regulated River Water Sources) Order 2019

[1] Clause 5 Interpretation

Insert the following definition in alphabetical order in subclause 5 (1):

Order means the *Temporary Water Restriction (Upper and Lower Namoi Regulated River Water Sources) Order 2019*.

[2] Schedule 2 Restrictions

Omit “100% of the” from subclause 1 (1). Insert instead “any”.

[3] Clause 2, Schedule 2

Omit subclauses 2 (1) and (2). Insert instead:

- (1) The holder of an Upper Namoi regulated river (general security) access licence must not take, under the licence, any volume of water in the water allocation account of the licence from 6 December 2019.
- (2) The holder of an access licence must not take any water under the licence from either the Lower Namoi Regulated River Water Source, or the Upper Namoi Regulated River Water Source, in accordance with any water allocations:
 - (a) that have been assigned from an Upper Namoi regulated river (general security) access licence to the access licence, or any other access licence, and
 - (b) that at the time of the assignment, the holder of the Upper Namoi regulated river (general security) access licence was restricted, under this Order, from taking the water allocations.

Note. From 1 July to 5 December 2019, 75% of carryover water under Upper Namoi (general security) regulated river access licences was restricted and on assignment to other licence holders was quarantined. From 6 December 2019, 100% of that carryover water is restricted and will be quarantined on assignment.

APPENDIX Consolidated Version of Temporary Water Restriction (Upper and Lower Namoi Regulated River Water Sources) 2019

Note. The consolidated version is for guidance only.

Temporary Water Restriction (Upper and Lower Namoi Regulated River Water Sources) Order 2019

under the

Water Management Act 2000

1 Name of Order

This Order is the *Temporary Water Restriction (Upper and Lower Namoi Regulated River Water Sources) Order 2019*.

2 Commencement

This Order commences on the day on which it is published in the NSW Government Gazette.

3 Duration

This Order will remain in force up to, and including, 30 June 2020, unless it is repealed or amended by further order before that date.

4 Temporary water restrictions

The taking of water from the water sources specified in Schedule 1 is restricted as specified in Schedule 2.

5 Interpretation

(1) In this order:

Lower Namoi regulated river (general security) access licence means a regulated river (general security) access licence that permits the taking of water from the Lower Namoi Regulated River Water Source.

Lower Namoi Regulated River Water Source means the Lower Namoi Regulated River Water Source as described in the *Water Sharing Plan for the Upper Namoi and Lower Namoi Regulated River Water Sources 2016*.

Order means the *Temporary Water Restriction (Upper and Lower Namoi Regulated River Water Sources) Order 2019*.

Upper Namoi regulated river (general security) access licence means a regulated river (general security) access licence that permits the taking of water from the Upper Namoi Regulated River Water Source.

Upper Namoi Regulated River Water Source means the Upper Namoi Regulated River Water Source as described in the *Water Sharing Plan for the Upper Namoi and Lower Namoi Regulated River Water Sources 2016*.

INT 19/180119

- (2) Unless otherwise defined, words and expressions that are defined in the *Water Management Act 2000* or in regulations made under that Act have the same meaning in this Order.

INT 19/180119

Schedule 1 Water Sources

This Order applies to the Upper Namoi Regulated River Water Source and the Lower Namoi Regulated River Water Source.

Schedule 2 Restrictions

1 Restrictions for the Lower Namoi Regulated River Water Source

- (1) On and from 1 July 2019, the holder of a Lower Namoi regulated river (general security) access licence must not take, under the licence, any volume of water in the water allocation account of the licence as of immediately before 1 July 2019.
- (2) The holder of an access licence must not take water under that licence from either the Lower Namoi Regulated River Water Source or the Upper Namoi Regulated River Water Source in accordance with any water allocations assigned, directly or indirectly, from a holder of an access licence who is not permitted to take water under those allocations under subclause (1).
- (3) The restrictions in subclauses (1) and (2) do not apply for the purposes of testing metering equipment in accordance with clause 3.

2 Restrictions for the Upper Namoi Regulated River Water Source

- (1) The holder of an Upper Namoi regulated river (general security) access licence must not take, under the licence, any volume of water in the water allocation account of the licence from 6 December 2019.
- (2) The holder of an access licence must not take any water under the licence from either the Lower Namoi Regulated River Water Source, or the Upper Namoi Regulated River Water Source, in accordance with any water allocations:
 - (a) that have been assigned from an Upper Namoi regulated river (general security) access licence to the access licence, or any other access licence, and
 - (b) that at the time of the assignment, the holder of the Upper Namoi regulated river (general security) access licence was restricted, under this Order, from taking the water allocations.
- (3) The restrictions in subclauses (1) and (2) do not apply for the purposes of testing metering equipment in accordance with clause 3.

3 Take of water permitted for testing metering equipment

This order does not restrict the take of water if the following applies:

- (a) the holder of the access licence is, or will be, required to comply with the mandatory metering equipment condition,
- (b) the take of water is done in compliance with the conditions of the licence and the relevant approval, including in accordance with any cease to pump, reporting and recording conditions on the licence,

INT 19/180119

- (c) the take of water is for the purpose of a duly qualified person validating, or checking the accuracy of, metering equipment for compliance with the mandatory metering equipment condition,
- (d) the total take of water for the purpose under subclause (c) from 25 October 2019 until 30 June 2020 must be:
 - (i) no more than 0.5ML, or
 - (ii) if take is from a pump that is greater than 500mm, no more than 1ML,
- (e) the duly qualified person notifies the Natural Resources Access Regulator within 24 hours of the take of water for the validation or accuracy checking by:
 - (i) phone on 1800 633 362, or
 - (ii) email to nrar.enquiries@nrar.nsw.gov.au.

Note. It is an offence, under section 336C of the *Water Management Act 2000*, to fail to comply with this direction. An individual found guilty of an offence under section 336C is liable to a penalty not exceeding 4,550 penalty units and, in the case of a continuing offence, a further penalty not exceeding 600 penalty units for each day the offence continues. A corporation found guilty of an offence under section 336C is liable to a penalty not exceeding 18,200 penalty units and, in the case of a continuing offence, a further penalty not exceeding 1,200 penalty units for each day the offence continues. As at the commencement of this Order, a penalty unit is \$110.

Other Government Notices

ASSOCIATIONS INCORPORATION ACT 2009

Cancellation of registration pursuant to section 80

TAKE NOTICE that **SHRI RAM CHANDRA MISSION INC Y1118302** became registered under the *Corporations Act 2001* as **HEARTFULNESS INSTITUTE LIMITED** ACN 080 974 456, a company limited by guarantee on 22 November 2019, and accordingly its registration under the *Associations Incorporation Act 2009* is cancelled as of that date.

Diane Duggan
 Delegate of the Commissioner,
 NSW Fair Trading
 4 December 2019

(n2019-3764)

ASSOCIATIONS INCORPORATION ACT 2009

Cancellation of incorporation pursuant to section 74

TAKE NOTICE that the incorporation of the following associations is cancelled by this notice pursuant to section 74 of the *Associations Incorporation Act 2009*.

GROW GATHER MAKE INCORPORATED	INC1401244
GUNDAROO AGAINST SEWERAGE PLANT INCORPORATED	INC1800125
JERVIS BAY HI-LOS WEIGHT WATCHERS INCORPORATED	Y2806026
LEGION DX AUSTRALIA INCORPORATED	INC1900676
NETSTRATA FOUNDATION INCORPORATED	INC1900842
REVESBY NOW 'N' THEN OCCASIONAL CHILD CARE CENTRE INCORPORATED	INC9874248
RYLSTONE KANDOS AGED & DISABLED ASSOCIATION INCORPORATED	Y1105511
THE PEOPLES CHRISTIAN CHURCH AUSTRALIA INCORPORATED	INC9875032
UNIT COMMITTEE T.S. SHROPSHIRE INC	Y0442446
YOUNG AND DISTRICT ANTIQUE ENGINE AND TRACTOR CLUB INCORPORATED	INC1601247

Cancellation is effective as at the date of gazettal.

Dated this 4th day of December 2019.

Diane Duggan
 Delegate of the Commissioner
 NSW Fair Trading

(n2019-3765)

ASSOCIATIONS INCORPORATION ACT 2009

Cancellation of Registration pursuant to Section 76

TAKE NOTICE that the registration of the following associations is cancelled by this notice pursuant to section 76 of the *Associations Incorporation Act 2009*.

AUSTRALIA CHINA BUSINESS EVENTS ASSOCIATION INCORPORATED	INC1701121
AUSTRALIAN SOCIAL DEVELOPMENT ORGANISATION INCORPORATED	INC1800149
BOSNIAN-HERZEGOVINIAN TEACHERS ASSOCIATION OF NSW INCORPORATED	INC9887124
BROKEN HILL CHAMBER OF COMMERCE INC	Y0887444
CLEF HANGERS INC	INC1700648
DORRIGO PLATEAU MEN'S SHED FUTURE FUND INCORPORATED	INC1800105
OBERON CULTURAL AWARENESS AND ARTS INCORPORATED	INC1801349

QUEENSCLIFF LADIES AMATEUR SWIMMING CLUB INCORPORATED	Y2983341
RIVERWOOD ISLAMIC CENTRE INCORPORATED	INC1800059
SAHEED BABA DEEP SINGH SPORTS CLUB WOOLGOOLA COFFS HARBOUR INCORPORATED	INC1700832
SOFTWARE ASSET MANAGEMENT PROFESSIONALS ASSOCIATION INCORPORATED	INC1701249
ULLADULLA STROKECARE INCORPORATED	INC9888827
WESTERN PASSION CHURCH INCORPORATED	INC1800134

Cancellation is effective as at the date of gazettal.

Dated this 4th day of December 2019.

Diane Duggan
 Delegate of the Commissioner
 NSW Fair Trading

(n2019-3766)

CHARITABLE TRUSTS ACT 1993

NOTICE UNDER SECTION 15 CY PRES SCHEME RELATING TO WESTERN SYDNEY LOCAL HEALTH DISTRICT: SPECIAL PURPOSE & TRUST ACCOUNT COST CENTRE 430041

Section 9(1) of the *Charitable Trusts Act 1993* permits the application of property cy-pres where the spirit of the original trust can no longer be implemented.

The Western Sydney Local Health District ('WSLHD') is trustee of the Special Purpose & Trust Account 430041, or "MTDR Copperfield Cottage" ('the Trust'). The Trust was established for the purpose of providing funding in support of an aged day care service for the local community of Mount Druitt.

The Trust provided funds specifically for the activities of Copperfield Aged Day Service ('the Copperfield Service') at Mount Druitt Hospital. The Copperfield Service included individual health assessments, health and wellbeing group programs, health information sessions, music appreciation, and access to nursing and allied health services.

The Copperfield Service ceased operating in December 2017 and, as a result, the purposes of the Trust cannot be met.

The Trust is considered to be a charitable trust, with the objects of the Trust being the "relief of aged, impotent and poor people." The value of the Trust is approximately \$23,437.30, being funds primarily from various donations and fundraising activities of patients, carers and other members of the local community of Mount Druitt.

The Crestwood Aged Day Service facility ('the Crestwood Centre') has been identified as having a similar purpose to the original purposes of the Trust. The Crestwood Centre is at Blacktown Hospital, the closest hospital to Mount Druitt Hospital, and is within the same local government area. The Crestwood Centre provides equipment and the same social support services and group activities as the Copperfield Service. Clients of the Crestwood Centre include registered clients that were transferred from the Copperfield Service. The Crestwood Centre aligns with the original purpose of the Trust, being the provision of social support services to persons aged over 65 years and persons who identified as Aboriginal or Torres Strait Islander aged over 50 years with a chronic, complex and/or age related illnesses or frailty residing in the Blacktown Local Government area. The trustee has proposed to direct the Trust funds toward the Crestwood Centre.

In circumstances where the funds held on trust cannot be applied to the original purpose of the Trust, due to the cessation of the Copperfield Service, the Solicitor General, as the Attorney General's delegate, recommends the establishment of a cy pres scheme to apply the funds held on Trust to the Crestwood Centre, that being as close as possible to the original purposes of the Trust.

Take note that within one month after the publication of this notice any person may make representations or suggestions to the Attorney General in respect of the proposed scheme.

Signed
Lida Kaban
General Counsel, Department of Communities and Justice

DATE: 2 December 2019

(n2019-3767)

CONSTITUTION ACT 1902

Ministerial arrangements for the Deputy Premier,
Minister for Regional New South Wales, Industry and Trade

Pursuant to section 36 of the *Constitution Act 1902*, Her Excellency the Governor, with the advice of the Executive Council, has authorised the Honourable Paul Toole MP to act for and on behalf of the Deputy Premier, Minister for Regional New South Wales, Industry and Trade, on and from 11 December 2019 to 11 January 2020, inclusive.

Dated: 4 December 2019

GLADYS BEREJIKLIAN, MP
Premier

(n2019-3768)

CONSTITUTION ACT 1902

Ministerial arrangements for the Treasurer

Pursuant to section 36 of the *Constitution Act 1902*, Her Excellency the Governor, with the advice of the Executive Council, has authorised the Honourable Damien Tudehope MLC to act for and on behalf of the Treasurer on and from 15 to 22 December 2019, inclusive.

Dated: 4 December 2019

GLADYS BEREJIKLIAN, MP
Premier

(n2019-3769)

GEOGRAPHICAL NAMES ACT 1966

PURSUANT to the provisions of Section 8 of the *Geographical Names Act 1966*, the Geographical Names Board hereby notifies that it proposes to assign the name:

Col Brown Rotary Park for a reserve located on the corner of Hampden Street and Barton Street in the suburb of Kurri Kurri.

The position and extent for this feature is recorded and shown within the Geographical Names Register of New South Wales. The proposal can be viewed and submissions lodged on the Geographical Names Board website at www.gnb.nsw.gov.au from 4 December 2019 to 11 January 2020. Alternatively, email submissions may be lodged with the Secretary, Geographical Names Board, at ss-gnb@customerservice.nsw.gov.au or written submissions mailed to 346 Panorama Ave, Bathurst, NSW 2795.

In accordance with Section 9 of the *Geographical Names Act 1966*, all submissions lodged may be subject to a Government Information (Public Access) application and may be viewed by a third party to assist the Board in considering this proposal.

NARELLE UNDERWOOD
Chair
Geographical Names Board
PO Box 143
BATHURST NSW 2795

(n2019-3770)

GEOGRAPHICAL NAMES ACT 1966

PURSUANT to the provisions of Section 8 of the *Geographical Names Act 1966*, the Geographical Names Board hereby notifies that it proposes to assign the name:

Little Portugal for an urban place located near New Canterbury Road, Audley Street and Trafalgar Street, in the suburb of Petersham.

The position and extent for this feature is recorded and shown within the Geographical Names Register of New South Wales. The proposal can be viewed and submissions lodged on the Geographical Names Board website at www.gnb.nsw.gov.au from 3 December 2019 to 10 January 2020. Alternatively, email submissions may be lodged with the Secretary, Geographical Names Board, at ss-gnb@customerservice.nsw.gov.au or written submissions mailed to 346 Panorama Ave, Bathurst, NSW 2795.

In accordance with Section 9 of the *Geographical Names Act 1966*, all submissions lodged may be subject to a Government Information (Public Access) application and may be viewed by a third party to assist the Board in considering this proposal.

NARELLE UNDERWOOD
Chair
Geographical Names Board
PO Box 143
BATHURST NSW 2795

(n2019-3771)

GEOGRAPHICAL NAMES ACT 1966

PURSUANT to the provisions of Section 8 of the *Geographical Names Act 1966*, the Geographical Names Board hereby notifies that it proposes to assign the name:

Yuraarla Flora Reserve for a reserve which encompasses part of Boambee State Forest and part of Tuckers Nob State Forest in the localities of Boambee and Bonville.

The position and extent for this feature is recorded and shown within the Geographical Names Register of New South Wales. The proposal can be viewed and submissions lodged on the Geographical Names Board website at www.gnb.nsw.gov.au from 4 December 2019 to 10 January 2020. Alternatively, email submissions may be lodged with the Secretary, Geographical Names Board, at ss-gnb@customerservice.nsw.gov.au or written submissions mailed to 346 Panorama Ave, Bathurst, NSW 2795.

In accordance with Section 9 of the *Geographical Names Act 1966*, all submissions lodged may be subject to a Government Information (Public Access) application and may be viewed by a third party to assist the Board in considering this proposal.

NARELLE UNDERWOOD
Chair
Geographical Names Board
PO Box 143
BATHURST NSW 2795

(n2019-3772)

GEOGRAPHICAL NAMES ACT 1966

PURSUANT to the provisions of Section 8 of the *Geographical Names Act 1966*, the Geographical Names Board hereby notifies that it proposes to assign the name:

Myles Dunphy Creek for a waterbody located approximately 21 metres south west of the River Road and Mulga Road junction, in the suburb of Oatley. It extends south west for approximately 470m into Gungah Bay.

The position and extent for these features are recorded and shown within the Geographical Names Register of New South Wales. The proposal can be viewed and submissions lodged on the Geographical Names Board website at www.gnb.nsw.gov.au from 4 December 2019 to 8 January 2020. Alternatively, email submissions may be lodged with the Secretary, Geographical Names Board, at ss-gnb@customerservice.nsw.gov.au or written submissions mailed to 346 Panorama Ave, Bathurst, NSW 2795.

In accordance with Section 9 of the *Geographical Names Act 1966*, all submissions lodged may be subject to a Government Information (Public Access) application and may be viewed by a third party to assist the Board in considering this proposal.

NARELLE UNDERWOOD
Chair
Geographical Names Board
PO Box 143
BATHURST NSW 2795

(n2019-3773)

HEALTH ADMINISTRATION ACT 1982

New South Wales Maternal and Perinatal Mortality Review Committee

Terms of Reference

I, Elizabeth Koff, Secretary, Ministry of Health acting as the delegate of the Minister for Health and Medical Research, pursuant to section 23 of the *Health Administration Act 1982* (the Act) and section 43 of the *Interpretation Act 1987*, do hereby:

- (a) REVOKE the Order published in the NSW Government Gazette No 86 of 10 October 2014, authorising the NSW Maternal and Perinatal Mortality Review Committee (MPMRC) to conduct investigations and research in accordance with section 23 of the Act; and
- (b) AUTHORISE the MPMRC to conduct investigations and research in accordance with section 23 of the Act as follows:

1. Primary Purpose

The primary purpose of the MPMRC is to subject all maternal and perinatal deaths occurring in NSW to peer review in order to:

- Classify maternal death as direct, indirect or coincidental
- Examine the circumstances leading to maternal and perinatal deaths in order to identify the cause and any factors which may have been preventable
- Identify shared learnings with the aim of improving patient safety and report back to the Health Secretary.

2. Accountability

The MPMRC reports to the Minister for Health and Medical Research through the Health Secretary. The Chief Executive of the Clinical Excellence Commission will report to the Health Secretary on clinical and system-wide matters impacting on the safety of maternal and perinatal services as well as issues relating to maternal and perinatal health and wellbeing.

3. Functions

- i. In relation to maternal deaths occurring in New South Wales (NSW), to:
 - a. Classify maternal deaths based on the World Health Organisation (WHO) classifications
 - b. Examine the circumstances leading to a maternal death in order to identify risk trends or issues of safety and clinical practice which may have contributed to the death and/or any potentially preventable factors
 - c. Provide confidential feedback as appropriate to individual clinicians, groups of clinicians or networks who had been involved in the care of the woman and/or her baby
 - d. Provide advice to NSW Ministry of Health, public health organisations and licensed private health facilities on matters arising from the consideration of maternal deaths that may improve maternity care or prevent or reduce morbidity or mortality.
- ii. In relation to perinatal deaths occurring in NSW, to:
 - a. Review aggregate data on perinatal deaths and identify groups of perinatal deaths which, through detailed inquiry, may provide information for the development of policies designed to reduce perinatal morbidity and mortality
 - b. Identify risk trends or issues of safety and clinical practice which may have contributed to these deaths and/or any potentially preventable factors

- c. Provide advice and feedback to the system with recommendations to improve maternal, neonatal and child health outcomes through annual reports and clinical alerts
- iii. From time to time provide expert advice on clinical policy issues relating to pregnancy care, labour and birth, perinatal and child health care that may be brought to the Committee's attention by the NSW Ministry of Health, public health organisations, individual clinicians or relevant professional bodies.

4. Communication and reports

To assist it to undertake its functions the MPMRC will exchange information and report as follows:

- I. The Chairperson via the secretariat attends to enquiries and correspondence addressed to the MPMRC
- II. The MPMRC communicates with clinicians by confidential correspondence, if relevant, throughout the review process
- III. The MPMRC provides the maternal and perinatal mortality data to the Ministry of Health Centre for Epidemiology and Evidence on an annual basis for public reporting
- IV. The MPMRC provides annual maternal mortality data to the Australian Institute of Health and Welfare for the National Maternal Mortality Report
- V. An annual report will be provided to the NSW Minister for Health and Medical Research via the Ministry of Health
- VI. The MPMRC will provide an annual report to NSW maternity services in public health organisations relating to shared learnings with the aim of improving patient safety
- VII. With other collaborative initiatives in Australia for the purpose of improving patient safety

5. Committee

The MPMRC is constituted under section 20 of the *Health Administration Act 1982* and all Committee members are appointed by the Minister for Health and Medical Research or the delegate of the Minister.

6. Chair and Deputy

In carrying out its role, the MPMRC will be chaired by a member of the MPMRC as appointed by the Minister for Health and Medical Research for a term to be determined by the Minister for Health and Medical Research. The Chair will be deputised by a Deputy Chair identified and appointed for the three year term. The Deputy Chair will chair the committee in the absence of the Chair. The Chairperson and Deputy Chair will be senior clinicians with the requisite skills, knowledge and experience recommended by the Chief Executive of the Clinical Excellence Commission.

7. Secretariat

The Secretariat for the MPMRC will be provided by the Patient Safety Directorate, Clinical Excellence Commission.

8. Maternal Case Review Preparation

The Patient Safety Directorate will coordinate the ascertainment of cases, sourcing of relevant documents and undertake reviews for case presentations at each meeting

9. Membership

The MPMRC will comprise the following members:

- Director Patient Safety, Clinical Excellence Commission
- Patient Safety Analyst Maternal and Perinatal, Clinical Excellence Commission
- Senior Clinical Advisor Obstetrics, NSW Ministry of Health
- Senior Clinical Advisor Child and Family Health, NSW Ministry of Health
- Director Centre of Epidemiology and Biostatistics (EBU), NSW Ministry of Health
- Senior nursing/midwifery officer, NSW Ministry of Health
- Additional members who represent the following areas of knowledge and expertise may be appointed by the Minister for Health and Medical Research or the delegate of the Minister for a period not exceeding three years:
 - o Obstetrics
 - o General Practice
 - o Perinatal Pathology
 - o Aboriginal Health

- o Perinatal Mental Health
- o High Risk Pregnancy
- o Health Service Management
- o Emergency Response and transport
- o Feto-Maternal Medicine
- o Nursing and Midwifery
- o Practicing midwife
- o Paediatrics – general and neonatology
- o Clinical Governance

10. Subcommittees and Working Parties

The MPMRC is to convene and identify members for a subcommittee of the MPMRC with respect to perinatal mortality to assist in the discharge of the MPMRC's functions with respect to perinatal deaths.

The MPMRC may establish working groups as required, to undertake its functions, with appropriate representation from relevant groups, including invitees from outside the MPMRC. The MPMRC Secretariat shall ensure that each external participant in a working group enters into an appropriate confidentiality agreement.

11. Privilege under Section 23

The MPMRC is an authorised committee under the terms of section 23 of the Act and, as such, material created or obtained in connection with carrying out of the committee's functions is privileged and cannot be disclosed or released other than as set out within these Terms of Reference without approval of the Minister for Health and Medical Research.

12. Section 23 Committees

The exchange of information between committees established under the Act deemed necessary to enable the committees to undertake their functions is hereby authorised. These Committees include and are not limited to:

- Maternal and Perinatal Root Cause Analysis Committee
- NSW Clinical Risk Action Group
- Special Committee Investigating Deaths Under Anaesthesia (SCIDUA)
- Collaborating Hospitals Audit of Surgical Mortality (CHASM)
- Mental Health Sentinel Event Review Committee

13. Meeting Operating Procedures

I. Quorum

A quorum will be fifty per cent plus one and must include the Chair or Deputy Chair

II. Attendance

Attendance is defined as either face to face, teleconference or video conference. It is expected that members will make a reasonable effort to attend a minimum of three meetings a year

14. Reporting

The MPMRC will report to the Health Secretary via the Chief Executive of the Clinical Excellence Commission on clinical and system-wide matters and lessons learnt for improving the safety and quality of maternal and perinatal services.

Working party/s are to report through the Chair of the Committee.

15. Review of Membership and Terms of Reference

The terms of reference, membership and objectives will be reviewed every at least every 3 years from the date of approval (unless an earlier review is warranted) to determine if the MPMRC is meeting its objectives.

Signed this 18th day of November 2019

Elizabeth Koff
Secretary

(n2019-3774)

LOCAL GOVERNMENT ACT 1993 – PROCLAMATION

MARGARET BEAZLEY, Governor

I, the Honourable Margaret Beazley AO QC, Governor of New South Wales, with the advice of the Executive Council, and in pursuance of section 207 of the *Local Government Act 1993*, do, by this Proclamation, declare that the Area named Nambucca, be renamed Nambucca Valley.

Signed and sealed at Sydney, this 4th day of December 2019.

By Her Excellency's Command,

Shelley Hancock MP
Minister for Local Government

GOD SAVE THE QUEEN!

(n2019-3775)

MOTOR DEALERS AND REPAIRERS REGULATION 2014

Motor Dealers and Repairers (Declaration of Approved Trade Show) Order 2019
under the
Motor Dealers and Repairers Regulation 2014

I, Kevin Anderson Minister for Better Regulation and Innovation, in pursuance of clause 5A of the *Motor Dealers and Repairers Regulation 2014*, make the following Order.

Dated, this 26 day of November 2019.

Kevin Anderson
Minister for Innovation and Better Regulation

Explanatory note

Under clause 5A of the *Motor Dealers and Repairers Regulation 2014*, the Minister for Better Regulation and Innovation may, by order published in the Gazette, declare that a specified event, held at a place where a number of motor dealers, motor vehicle manufacturers or other industry participants display motor vehicles, is an approved trade show.

The object of this Order is to declare the Newcastle Outdoor Adventure and Motoring Expo 2020 (the Newcastle Trade Show) to be held at Newcastle Showground to be an approved trade show for the period of 19 June 2020 to 21 June 2020 (inclusive). The effect of the Order is to exempt motor dealers whose ordinary place of business is outside NSW from the need to hold a NSW motor dealer's licence in order to offer or display a motor vehicle for sale at the Newcastle Trade Show. To receive the benefit of the exemption, eligible persons will need to satisfy the conditions of this Order and the Regulation.

The exemption will have effect only for the duration of the field day and applies to participation in the Newcastle Trade Show only to the extent that it involves advising persons with respect to the quality, performance and characteristics of motor vehicles and making offers to, or receiving offers from, persons to enter into agreements for the sale of motor vehicles (other than second-hand motor vehicles).

1 Name of Order

This Order is the *Motor Dealers and Repairers (Declaration of Approved Trade Show) Order 2019*.

2 Commencement

This Order commences on the day on which it is published in the NSW Government Gazette.

3 Definitions

In this Order:

Eligible person has the same meaning given to it in the Regulation 2014.

Newcastle Trade Show means the Newcastle Outdoor Adventure & Motoring Expo 2020 held at Newcastle Showground, Broadmeadow NSW.

Second-hand motor vehicles has the same meaning given to it in the Regulation.

The Act means the *Motor Dealers and Repairers Act 2013*.

The Regulation means the *Motor Dealers and Repairers Regulation 2014*.

4 Declaration of approved trade show

The Newcastle Trade Show is declared to be an approved trade show for the period beginning at 12:01am on 19 June 2020 and ending at 11:59pm 21 June 2020.

5 Conditions

An eligible person must comply with the following conditions and the Regulation in order to receive the benefit of the exemption conferred by this Order:

- a) when making offers to, or receiving offers from, persons to enter into agreements for the sale of motor vehicles (other than second-hand motor vehicles) an eligible person must advise those persons in writing:
 - i. that the sale will be effected in the jurisdiction where the eligible person's ordinary place of business is;
 - ii. that the sale will not be subject to the dealer obligations or consumer protections provided under the Act or the Regulation;
 - iii. that the sale will be subject to the relevant dealer obligations, if any, or consumer protections that apply in the jurisdiction where the eligible person's ordinary place of business is;
 - iv. consumer protection under the Australian Consumer Law extends across all state and territory boundaries;
 - v. where the pick-up location would be for the vehicle if a sale is effected; and
 - vi. where the location would be for servicing and repair work for the vehicle if a sale is effected.
- b) display a sign at the stall or other place of business operated by the eligible person at the approved trade show that:
 - i. uses language and a format, and is in a position, that makes the sign easy to read by any person approaching the stall or place, and
 - ii. includes the registered business name, or company name, address and inter-State or Territory licence name or number (if applicable) of the business ordinarily operated by the eligible person.

(n2019-3776)

PARTNERSHIP ACT 1892

SECTION 73A

CANCELLATION OF INCORPORATION PURSUANT TO SCHEDULE 1 OF THE PARTNERSHIP ACT 1892

Notice is hereby given that the following Incorporated Limited Partnership has voluntarily wound up pursuant to Schedule 1 Clause (2) and its incorporation is cancelled by this notice pursuant to Schedule 1 Clause (9) of the *Partnership Act 1892*.

**THE CVC ADD+VENTURE FUND LP
INCORPORATED LIMITED PARTNERSHIP ILP1600037**

Cancellation is effective as at the date of gazettal.

Dated this 2 December 2019

Christine Gowland
Delegate of the Commissioner
NSW Fair Trading
Department of Customer Service

(n2019-3777)

PARTNERSHIP ACT 1892

SECTION 73A

CANCELLATION OF INCORPORATION PURSUANT TO
SCHEDULE 1 OF THE PARTNERSHIP ACT 1892

Notice is hereby given that the following Incorporated Limited Partnership has voluntarily wound up pursuant to Schedule 1 Clause (2) and its incorporation is cancelled by this notice pursuant to Schedule 1 Clause (9) of the *Partnership Act 1892*.

THE CVC ADD+VENTURE PARTNERS LP
INCORPORATED LIMITED PARTNERSHIP ILP1600036

Cancellation is effective as at the date of gazettal.

Dated this 2 December 2019

Christine Gowland
Delegate of the Commissioner
NSW Fair Trading
Department of Customer Service

(n2019-3778)

TRANSPORT ADMINISTRATION ACT 1988
LAND ACQUISITION (JUST TERMS COMPENSATION) ACT 1991

Notice of Compulsory Acquisition of Land in the Local Government Area of City of Parramatta

Transport for NSW by its delegate declares, with the approval of Her Excellency the Governor, that the land described the Schedule below is acquired by compulsory process and is excluded from Strata Scheme 14401 under the provisions of the *Land Acquisition (Just Terms Compensation) Act 1991* as authorised by clause 11 of Schedule 1 of the *Transport Administration Act 1988* for the purposes of the *Transport Administration Act 1988*

Program Director
Parramatta Light Rail
Infrastructure and Place
Transport for NSW

SCHEDULE

All that piece or parcel of land situated at Parramatta in the Local Government Area City of Parramatta, Parish of Field of Mars, County of Cumberland and State of New South Wales, comprising part of Lot 1 in Deposited Plan 1249475 and the whole of Lot 3 in Deposited Plan 1249475, being part of the land in Certificate of Title CP/SP14401, said to be in the possession of The Owners – Strata Plan No. 14401 (registered proprietor).

All that piece or parcel of land situated at Parramatta in the Local Government Area of City of Parramatta, Parish of Field of Mars, County of Cumberland and State of New South Wales, comprising part of Lot 1 in Deposited Plan 1249475, being the land in Certificate of Title 1/SP14401 and Certificate of Title 2/SP14401, said to be in the possession of Transport for NSW (registered proprietor).

(n2019-3779)

COUNCIL NOTICES

BLACKTOWN CITY COUNCIL

Roads Act 1993, Section 10

Dedication of Land as a Public Road

NOTICE is hereby given that in accordance with Section 10 of the *Roads Act 1993*, the land described in the Schedule below is dedicated to the public as road.

K. Robinson,
Chief Executive Officer,
Blacktown City Council,
PO Box 63, Blacktown NSW 2148.

SCHEDULE

Lot 1 DP 810070 Warrick Lane, Blacktown

(n2019-3780)

CANTERBURY BANKSTOWN COUNCIL

Roads Act 1993, Section 10

Dedication of Land as Public Road

In accordance with section 10 of the *Roads Act 1993*, notice is given that the land described in the Schedule below, being land held by Canterbury Bankstown Council, in Phillips Avenue, Canterbury, is dedicated as a public road

SCHEDULE

Lot 4 Sec 2 in Deposited Plan DP 9055



Matthew Stewart, General Manager, PO Box 8, Bankstown. NSW. 1885

(n2019-3781)

CENTRAL COAST COUNCIL

Central Coast Council has reviewed and amended its Pesticide Use Notification Plan (the plan) in accordance with the *Pesticide Act 1999* and *Pesticide Regulation 2017*.

Changes to the document have undergone a 28 day community consultation process, all submissions have been reviewed and considered in the final version of the document.

The plan can be viewed at the below locations:

Central Coast Council:

<https://www.centralcoast.nsw.gov.au/environment/pests-and-weeds/herbicide-spraying-program>

Wyong Office:

2 Hely St/PO Box 20 Wyong NSW 2259

Gosford Office:

49 Mann St/PO Box 21 Gosford NSW 2550

Further information:

ask@centralcoast.nsw.gov.au

(n2019-3782)

HAWKESBURY CITY COUNCIL

ROADS ACT 1993

Naming of Roads

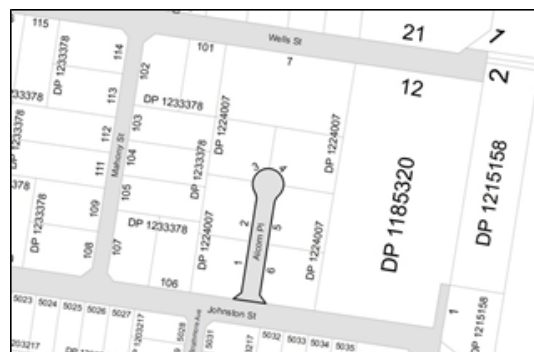
Notice is hereby given that Hawkesbury City Council, pursuant to section 162 of the *Roads Act 1993*, has officially named the road(s) as shown hereunder:

Name	Locality
ALCORN PLACE	Pitt Town

Description

Alcorn Place – Is bounded by Lots 1 to 6 DP 1224007 and Johnston Street Pitt Town.

The attached diagram shows the extent of the road(s):



PETER CONROY, General Manager, Hawkesbury City Council, PO Box 146, WINDSOR NSW 2756

(n2019-3783)

NAMBUCCA VALLEY COUNCIL

Local Government Act 1993

Change of Corporate Name

NOTICE is hereby given that Council resolved on Thursday, 28 November 2019, in accordance with Clause 6(2) of Schedule 8 of the Savings and Transitional Provisions of the *Local Government Act 1993*, to revoke a previous resolution to be known as “Nambucca Shire Council” and will now be known as “Nambucca Valley Council”.

Dated Wednesday 4 December 2019

Michael Coulter
General Manager
Nambucca Valley Council
44 Princess Street
PO Box 177
Macksville NSW 2447

(n2019-3784)

PENRITH CITY COUNCIL

Roads Act 1993

PERMANENT ROAD CLOSURE

NOTICE is hereby given by Penrith City Council in pursuance of section 38D, Division 3 of Part 4 of the *Roads Act 1993*, that the road hereunder described is closed and the lands comprised therein cease to be public road and the rights of passage and access that previously existed in relation to the road are extinguished. Upon closing, title to the land, comprising the former public road, will vest in Penrith City Council as operational land for the purposes of the *Local Government Act 1993*.

WARWICK WINN
General Manager
Penrith City Council
PO Box 60, PENRITH NSW 2751

DESCRIPTION

Parish – Claremont; County – Cumberland

Land District – Orchard Hills: LGA – Penrith

Road Closed: Lot 17 DP 1258774

(n2019-3785)

PORT MACQUARIE-HASTINGS COUNCIL

Roads Act 1993, Section 10

Dedication of Land as Public Road

NOTICE is hereby given that in accordance with Section 10 of the *Roads Act 1993*, the land described in the Schedule below, being land owned by the Port Macquarie-Hastings Council, is hereby dedicated as public road.

SCHEDULE

All of Lot 2 Deposited Plan 852232 Parish Comboyne, County Macquarie being land situated adjacent to 2 River Street, Comboyne.

CRAIG SWIFT McNAIR, General Manager, Port Macquarie-Hastings Council, 17 Burrawan Street, Port Macquarie, NSW 2444

(n2019-3786)

QUEANBEYAN-PALERANG REGIONAL COUNCIL

Road Closure – Part of Brown St, Queanbeyan East

Notice is hereby given that the Queanbeyan-Palerang Regional Council in accordance with Part 4 Division 3 of the *Roads Act 1993* has considered all submissions received and hereby closes a public road being generally the section of Brown St from the southern boundary of lot 1 DP1121269 5 Brown St to Dodsworth St, Queanbeyan East.

Peter Tegart
Chief Executive Officer
Queanbeyan-Palerang Regional Council

(n2019-3787)

QUEANBEYAN-PALERANG REGIONAL COUNCIL
ERRATUM

In the notice referring to the Naming of Public Roads in the Queanbeyan-Palerang Local Government Area, Folio 117, 4 October 2019, the localities assigned to Environa Drive were incorrect. The correct localities assigned to Environa Drive are Environa, Jerrabomberra and Tralee. This notice corrects that error.

(n2019-3788)

SHELLHARBOUR CITY COUNCIL

Local Government Act 1993, Section 713

Sale of Land for Overdue Rates

Notice is hereby given to the owner of the property listed hereunder that Shellharbour City Council has resolved on 29 October 2019, in accordance of Section 713 of the *Local Government Act 1993*, to sell the land described hereunder and on which the amount of rates stated as at 31 October 2019 is due:

Owners or persons having an interest in the land (a)	Description of the Land (b)	Amount of rates (including extra charges) overdue for more than five (5) years (c) \$	Amount of rates (including extra charges) due and in arrears (d) \$	TOTAL AMOUNT OUTSTANDING (e) \$
PAUL ADRIAN HANCOCK	Lot 1642 DP 816344 – 47 ROPER RD, ALBION PARK NSW 2527	\$5,133.45	\$16,683.21	\$21,816.66

In default of payment to the Council of the amount stated above, and any other rates (including extra charges) becoming due and payable after the 31 October 2019, before the time fixed for the sale, the said land will be offered for sale by public auction to be held on Friday 13 March 2020 at 10am at The Gaghu Meeting Room, Shellharbour Civic Centre, located at: 76 Cygnet Ave Shellharbour City Centre NSW 2529. Auctioneer: Spinelli Real Estate Wollongong

(n2019-3789)

SINGLETON COUNCIL

ROADS ACT 1993

Naming of Roads

Notice is hereby given that Singleton Council, pursuant to section 162 of the *Roads Act 1993*, has officially named the road(s) as shown hereunder:

Name	Locality
CLARA PLACE	Singleton Heights

Description

Approximately 67m SE on Nicholas Conoly Dr, heading in a SW direction for 114m

Name	Locality
FRANCIS PLACE	Singleton Heights

Description

Approximately 100m to the SE of Robinson Way. Heading for approx 233m in a SE direction.

JASON LINNANE, General Manager, Singleton Council, PO Box 314, SINGLETON NSW 2330

GNB Ref: 0240

(n2019-3790)

URALLA SHIRE COUNCIL

Roads Act 1993

Section 10

Dedication of Land as Public Road

Uralla Shire Council hereby dedicates the land in the Schedule below as public road.

Dated 4 December 2019

David Aber
Acting General Manager
Uralla Shire Council
PO Box 106
Uralla NSW 2358

SCHEDULE

Lot 268/755846 Part being Lot 1/1184102;

Lot 383/755846 Part being Lot 2/1184102;

Auto Consol 3152-88 Part being Lot 3/1184102 (as regards Lot 234/755846)

(n2019-3791)

WENTWORTH SHIRE COUNCIL

ROADS ACT 1993

LAND ACQUISITION (JUST TERMS COMPENSATION) ACT 1991

NOTICE OF COMPULSORY ACQUISITION OF LAND

Wentworth Shire Council declares with the approval of Her Excellency the Governor that the land described in the Schedule below, is acquired by compulsory process in accordance with the provisions of the *Land Acquisition (Just Terms Compensation) Act 1991* for Road Realignment.

Dated at WENTWORTH this 9th day of SEPTEMBER 2019

General Manager

Schedule

1/1071616

(n2019-3792)

WILLOUGHBY CITY COUNCIL

NOTICE

Local Government Act 1993, Section 50

NOTICE is hereby given that the land described in the schedule below is vested in Willoughby City Council as drainage reserve pursuant to the provisions of Section 50 *Local Government Act 1993* and in accordance with the requirements to gazette the notice of vesting pursuant to that section.

Debra Just
General Manager
Willoughby City Council

SCHEDULE

- Lot 71 in Deposited Plan 20404 at Northbridge in the Local Government Area of Willoughby, Parish of Willoughby and County of Cumberland and being the residue of the land comprised in Certificate of Title Volume 5421, Folio 21.

(n2019-3793)

YASS VALLEY COUNCIL

ROADS ACT 1993

Naming of Roads

Notice is hereby given that Yass Valley Council, pursuant to section 162 of the *Roads Act 1993*, has officially named the road(s) as shown hereunder:

Name Franklin Close **Locality:** Yass

Description: Franklin Close is located in Yass NSW 2582, residential subdivision off Reddall Street Yass, development consent 5.2015.90.1

Located: off Reddall Street and Cadell Place, refer to Lot:33, DP: 843365, DA: 5.2015.90.1

Chris Berry, General Managers Yass Valley Council, PO Box 6, YASS NSW 2582

(n2019-3794)