



Government Gazette

of the State of

New South Wales

Number 17

Friday, 22 February 2019

The New South Wales Government Gazette is the permanent public record of official NSW Government notices. It also contains local council, private and other notices.

From 1 January 2019, each notice in the Government Gazette has a unique identifier that appears in round brackets at the end of the notice and that can be used as a reference for that notice (for example, (n2019-14)).

The Gazette is compiled by the Parliamentary Counsel's Office and published on the NSW legislation website (www.legislation.nsw.gov.au) under the authority of the NSW Government. The website contains a permanent archive of past Gazettes.

To submit a notice for gazettal – see Gazette Information.

GOVERNMENT NOTICES

Rural Fire Service Notices

TOTAL FIRE BAN ORDER

Prohibition on the Lighting, Maintenance and Use of Fires in the Open Air

Being of the opinion that it is necessary or expedient in the interests of public safety to do so, I direct by this order that the following parts of the State for the periods specified the lighting, maintenance or use of any fire in the open air is prohibited (subject to the exemptions specifically listed hereunder and further set out in the *Schedule of standard exemptions to total fire bans* published in the NSW Government Gazette No 16 of 9 February 2018):

Fire Weather Area	Classes of Exemption
Northern Slopes	2, 3, 4, 5, 6, 7, 8, 9, 10, 12, 13, 14, 15, 16, 17, 18
North Western	

This direction shall apply for the periods specified hereunder:

00:01 hours to 23:59 hours on 20th February 2019.

SHANE FITZSIMMONS AFSM

Commissioner

By delegation from the Minister for Emergency Services

(n2019-418)

Planning and Environment Notices

ENVIRONMENTAL PLANNING AND ASSESSMENT ACT 1979 LAND ACQUISITION (JUST TERMS COMPENSATION) ACT 1991

Notice of Compulsory Acquisition of Land in the LOCAL GOVERNMENT AREA OF PENRITH

The Planning Ministerial Corporation constituted by the *Environmental Planning and Assessment Act 1979* declares, with the approval of His Excellency the Governor, that the land described in the Schedule to this notice is acquired by compulsory process under the *Land Acquisition (Just Terms Compensation) Act 1991* for the purposes of the *Environmental Planning and Assessment Act 1979*, including the promotion of the sustainable management of built and cultural heritage (including Aboriginal cultural heritage).

Signed
PLANNING SECRETARY
On behalf of the Planning Ministerial Corporation

SCHEDULE

All that piece or parcel of land situated at Castlereagh in the Local Government Area of Penrith, Parish of Castlereagh, County of Cumberland being Lots 1 and 2, Deposited Plan 87060, property known as 278 Old Castlereagh Road, Castlereagh and said to be in the ownership of Penrith Lakes Development Corporation, **but excluding:**

1. DP 1202476 easement for underground cables 3 metre(s) wide affecting the part(s) shown burdened in DP1202476
2. DP 1202476 easement for services 3 metre(s) wide affecting the part(s) shown so burdened in DP1202476
3. DP 1202476 easement for overhead power line(s) 9 metre(s) wide affecting the part(s) shown so burdened in DP1202476
4. DP 1202476 easement for services 9 metre(s) wide affecting the part(s) shown so burdened in DP1202476
5. AM 117960 caveat by Nepean Park Pty Limited

(n2019-419)

ENVIRONMENTAL PLANNING AND ASSESSMENT ACT 1979

Order under clause 6 of Schedule 2 to the Environmental Planning and Assessment (Savings, Transitional and Other Provisions) Regulation 2017

Under delegation from the Minister for Planning, I declare the development specified in column 1 of the table in Schedule 1 to this Order on the land specified in the corresponding row in column 2 of the table in Schedule 1 to this Order to be State significant development under clause 6 of Schedule 2 to the *Environmental Planning and Assessment (Savings, Transitional and Other Provisions) Regulation 2017*, for the purposes of the *Environmental Planning and Assessment Act 1979* (the Act).

This Order takes effect upon publication in the New South Wales Government Gazette.

Dated: 19/2/19

Steve O'Donoghue
A/Director
Resource and Energy Assessments

SCHEDULE 1

Column 1 Development	Column 2 Land
Development known as the 'Cullerin Wind Farm' (05_0167), approved by the Minister for Planning under section 75J of the Act on 21 February 2007, and as subsequently modified under section 75W.	All land described in Schedule 1 of the approval to carry out the development known as the 'Cullerin Wind Farm' (05_0167), as in force on the date of this Order.

(n2019-420)

ENVIRONMENTAL PLANNING AND ASSESSMENT ACT 1979

Order under clause 6 of Schedule 2 to the Environmental Planning and Assessment
(Savings, Transitional and Other Provisions) Regulation 2017

Under delegation from the Minister for Planning, I declare the development specified in column 1 of the table in Schedule 1 to this Order on the land specified in the corresponding row in column 2 of the table in Schedule 1 to this Order to be State significant development under clause 6 of Schedule 2 to the *Environmental Planning and Assessment (Savings, Transitional and Other Provisions) Regulation 2017*, for the purposes of the *Environmental Planning and Assessment Act 1979* (the Act).

This Order takes effect upon publication in the New South Wales Government Gazette.

Dated: 19/2/19

Steve O'Donoghue
A/Executive Director
Resource and Energy Assessments

SCHEDULE 1

Column 1 Development	Column 2 Land
Development known as the 'Sunnyside Coal Project' (06_0308), approved by the Minister for Planning under section 75J of the Act on 24 September 2008, as subsequently modified under section 75W of the Act.	All land identified in Schedule 1 of the approval to carry out the development known as the 'Sunnyside Coal Project' (06_0308) as in force on the date of this Order.

(n2019-421)

ENVIRONMENTAL PLANNING AND ASSESSMENT ACT 1979

Order under clause 6 of Schedule 2 to the Environmental Planning and Assessment
(Savings, Transitional and Other Provisions) Regulation 2017

Under delegation from the Minister for Planning, I declare the development specified in column 1 of the table in Schedule 1 to this Order on the land specified in the corresponding row in column 2 of the table in Schedule 1 to this Order to be State significant development under clause 6 of Schedule 2 to the *Environmental Planning and Assessment (Savings, Transitional and Other Provisions) Regulation 2017*, for the purposes of the *Environmental Planning and Assessment Act 1979* (the Act).

This Order takes effect upon publication in the New South Wales Government Gazette.

Dated: 19/2/19

Steve O'Donoghue
A/Director
Resource and Energy Assessments

SCHEDULE 1

Column 1 Development	Column 2 Land
Development known as the 'Snapper Mineral Sands Project' (06_0168), approved by a delegate of the Minister for Planning under section 75J of the Act on 28 August 2008 and as subsequently modified under section 75W.	All land identified in Schedule 1 of the approval to carry out the development known as the 'Snapper Mineral Sands Project' (06_0168), as in force on the date of this Order.

(n2019-422)

ENVIRONMENTAL PLANNING AND ASSESSMENT ACT 1979

Order under clause 6 of Schedule 2 to the Environmental Planning and Assessment
(Savings, Transitional and Other Provisions) Regulation 2017

Under delegation from the Minister for Planning, I declare the development specified in column 1 of the table in Schedule 1 to this Order on the land specified in the corresponding row in column 2 of the table in Schedule 1 to this Order to be State significant development under clause 6 of Schedule 2 to the *Environmental Planning and*

Assessment (Savings, Transitional and Other Provisions) Regulation 2017, for the purposes of the *Environmental Planning and Assessment Act 1979* (the Act).

This Order takes effect upon publication in the New South Wales Government Gazette.

Dated: 19/2/19

Steve O'Donoghue
A/Director
Resource and Energy Assessments

SCHEDULE 1

Column 1 Development	Column 2 Land
Development known as the 'Manildra Solar Farm' (10_0122), approved by the Minister for Planning under section 75J of the Act on 3 March 2011, as subsequently modified under section 75W of the Act.	All land described in Schedule 1 of the approval to carry out the development known as the 'Manildra Solar Farm ' (10_0122), as in force on the date of this Order.

(n2019-423)

HERITAGE ACT 1977

ERRATUM

The erratum published in the Government Gazette No. 91 of 14 September 2018, relating to **Bradleys Head Forts and HMAS Sydney 1 Mast and Royal Navy Memorials** should have read: **Bradleys Head Forts and HMAS Sydney 1 Mast and Royal Australian Navy Memorial**.

(n2019-424)

HERITAGE ACT 1977

**NOTICE OF LISTING ON THE STATE HERITAGE REGISTER
UNDER SECTION 37(1)(b)**

Cape Byron Lightstation (including moveable items)
Lighthouse Road, Byron Bay

SHR No. 02023

In pursuance of section 37(1)(b) of the *Heritage Act 1977* (NSW), the Heritage Council gives notice that the item of environmental heritage specified in Schedule "A" has been listed on the State Heritage Register in accordance with the decision of the Minister for Heritage made on 14 February 2019 to direct the listing. This listing applies to the curtilage or site of the item, being the land described in Schedule "B".

Heritage Council of New South Wales

SCHEDULE "A"

The item known as Cape Byron Lightstation (including moveable items), situated on the land described in Schedule "B".

SCHEDULE "B"

All those pieces or parcels of land known as Lot 1, Lot 2 and Part Lot 3 of DP 847753 in Parish of Byron, County of Rous shown on the plan catalogued HC 3210 in the office of the Heritage Council of New South Wales.

(n2019-425)

HERITAGE ACT 1977

ORDER UNDER SECTION 57(2) TO GRANT SITE SPECIFIC EXEMPTIONS FROM APPROVAL

Cape Byron Lightstation (including moveable items)

SHR No. 02023

I, the Minister for Heritage, on the recommendation of the Heritage Council of New South Wales, in pursuance of section 57(2) of the *Heritage Act 1977*, do, by this my order, grant an exemption from section 57(1) of that Act in respect of the engaging in or carrying out of any activities described in Schedule "C" by the land manager or lessee described in Schedule "B" on the item described in Schedule "A".

The Hon Gabrielle Upton MP
Minister for Heritage
Dated at Sydney, 14 Day of February 2019

SCHEDULE “A”

The item known as the Cape Byron Lightstation (including moveable items), situated on the land described in Schedule “B”.

SCHEDULE “B”

All those pieces or parcels of land known as Lot 1, Lot 2 and Part Lot 3 of DP 847753 in Parish of Byron, County of Rous shown on the plan catalogued HC 3210 in the office of the Heritage Council of New South Wales.

SCHEDULE “C”

Note: These site specific exemptions apply to the curtilage for the listing of Cape Byron Lightstation (including moveable items) on the State Heritage Register, under the *Heritage Act 1977* (NSW). The curtilage includes all pieces or parcels of land known as Lot 1, Lot 2 and Part Lot 3 of Deposited Plan 847753 in the Parish of Byron, County of Rous as shown on the plan catalogued HC 3210 in the office of the Heritage Council of NSW.

Note: Much of the language used in these site specific exemptions has been defined in ‘The Burra Charter: the Australia ICOMOS Charter for Places of Cultural Significance’, 2013, as follows:

Heritage (cultural) significance – aesthetic, historic, scientific, social or spiritual value for past, present or future generations. Cultural significance is embodied in the place itself, its fabric, setting, use, associations, meanings, records, related places and related objects. Places may have a range of values for different individuals or groups.

Fabric – all the physical material of the place including elements, fixtures, contents and objects.

Curtilage (place) – a geographically defined area. It may include elements, objects, spaces and views. Place may have tangible and intangible dimensions.

Maintenance – the continuous protective care of a place and its setting.

Restoration – returning a place to a known earlier state by removing accretions or by reassembling existing elements without the introduction of new material

Preservation – maintaining a place in its existing state and retarding deterioration

Interpretation – all the ways of presenting the cultural significant of a place.

Note: Prior to any works being undertaken in accordance with these site specific exemptions, the impact on heritage significance is to be assessed by a person with relevant qualifications and/or experience, as deemed appropriate by the NSW National Parks and Wildlife Service.

Significant buildings or items

- Maintenance and cleaning of significant buildings and items within the lightstation curtilage to retain condition and operation without removal or damage of existing fabric and without introduction of new materials.
- Replacement of services within significant buildings and items (eg. cabling, plumbing, wiring, fire services) that use existing service routes, cavities or voids or replaces existing surface mounted services and does not involve damage to or removal of significant fabric.
- Repair or replacement of damaged or deteriorated fabric that is beyond further maintenance, which matches the original fabric in appearance, material and method of affixing (or existing fabric if deemed appropriate by the NSW National Parks and Wildlife Service) and does not involve damage or removal of significant fabric.
- Reinstatement of original features to significant buildings and items (where currently missing) if deemed appropriate by the NSW National Parks and Wildlife Service and if there is no impact on the heritage significance of the lightstation curtilage.
- Installation and maintenance of temporary measures to secure significant buildings and items for security or public safety reasons if deemed appropriate by the NSW National Parks and Wildlife Service and if there is no impact on the heritage significance of the lightstation curtilage.
- All maintenance works required for the functioning of the light and beacons within the Cape Byron Lighthouse if there is no impact on the heritage significance of the lightstation curtilage as assessed by a

person with relevant qualifications and/or experience, as deemed appropriate by the Australian Maritime Safety Authority.

- All repairs, replacement and/or modification of fabric of little or no significance if there is no impact on the heritage significance of the lightstation curtilage.
- All repairs, replacement, installation and/or modification of security and smoke alarms and fire extinguishers if there is no impact on the heritage significance of the lightstation curtilage.
- Relocation of significant moveable heritage items (being the 15 inch Chance Bros & Co red sector light (1889) on a cast iron pedestal, original curved timber desk (1899-1901) and lantern winch (1901)) within the lightstation curtilage if deemed necessary by the NSW National Parks and Wildlife Service for the security, maintenance and preservation of the items. The significant moveable heritage items are to be returned to existing locations wherever possible.
- Relocation and/or sale/transfer of all other moveable heritage items (excluding the 15 inch Chance Bros & Co red sector light (1889) on a cast iron pedestal, original curved timber desk (1899-1901) and lantern winch (1901)) within or outside the lightstation curtilage if deemed appropriate by the NSW National Parks and Wildlife Service.
- All painting works to significant buildings and items (excluding the lighthouse) to be carried out in accordance with 'Internal and External Colour Schemes: Department of Commerce – North Coast Region, Cape Byron Lightstation, NSW National Parks and Wildlife Service, Byron Bay, NSW' Suters Architects, 10 May 2007, Issue B.
- Where painting works are not in accordance with 'Internal and External Colour Schemes: Department of Commerce – North Coast Region, Cape Byron Lightstation, NSW National Parks and Wildlife Service, Byron Bay, NSW' Suters Architects, 10 May 2007, Issue B, works are permissible when replicating an existing colour scheme (in line with standard exemption).
- Painting of the light tower must not involve the disturbance or removal of earlier paint layers other than that which has failed by chalking, flaking, blistering or peeling; must employ the same colour scheme and paint type as an earlier scheme; and must not endanger the survival of earlier paint layers. An overcoat with an appropriate surface can be applied to protect earlier layers or to provide a stable basis for repainting.
- All works to fireplaces in significant buildings in accordance with 'Chimney Inspection Report: Byron Bay Lighthouse Keepers Cottages' Graeme Barr Architects, May 2006.
- All works in accordance with 'Heritage Asset Maintenance Plan: Department of Commerce, Byron Lighthouse, NSW National Parks and Wildlife Service, Byron Bay, NSW' Suters Architects, 22 May 2007, Issue B.

Non-significant buildings or items

- All internal works to non-significant buildings (being the Lighthouse Café and toilet block).
- All external works to non-significant buildings if there is no impact on the heritage significance of the lightstation curtilage.
- All works to non-significant items (being the Marine Rescue NSW equipment) if there is no impact on the heritage significance of the lightstation curtilage.

Fences, paths, roadways, landscaping

- All repairs, replacement and/or modification of paths and roadways if existing alignment is maintained.
- All repairs, replacement and/or modification of fences if existing alignment and style is maintained.
- Any weeding, watering, mowing pest control and fertilising necessary for continued health of plants without damage or major modification to layout, plant species or other significant landscape features.
- Pruning (to control size, improve shape, flowering/fruitletting and removal of diseased, dead or dangerous material), not exceeding 20 per cent of canopy of tree within a period of two years.
- Removal of dead or dying trees if replaced by trees of same species (if deemed appropriate by the NSW National Parks and Wildlife Service) and in same location.
- Removal or maintenance of inappropriate plantings in south-eastern corner of Assistant Keeper's Quarters.

- Removal of hard landscaping (bitumen, concrete, paving) and installation of soft landscaping (grass, plantings) if deemed appropriate by the NSW National Parks and Wildlife Service and if there is no impact on the heritage significance of the lightstation curtilage.
- Excavation or disturbance of land for the purpose of exposing underground utility service infrastructure for inspection, repair, replacement or maintenance which occurs within an existing service trench and will not affect any archaeological relics. If any unexpected historical archaeological deposits and/or relics or Aboriginal objects are discovered, works must cease in the affected area(s) and the Office of Environment and Heritage must be notified immediately in accordance with the *Heritage Act 1977* (NSW) and the *National Parks and Wildlife Act 1974*.
- Excavation or disturbance of land which will not affect any archaeological relics for the purpose of maintaining or repairing building foundations. If any unexpected historical archaeological deposits and/or relics or Aboriginal objects are discovered, works must cease in the affected area(s) and the Office of Environment and Heritage must be notified immediately in accordance with the *Heritage Act 1977* (NSW) and the *National Parks and Wildlife Act 1974*.

Operation of lightstation, signage and events

- All existing or new leases for the operation of the Lighthouse Café, the Assistant Keeper's Quarters garage, and the Lightstation tower.
- Change of use of any significant or non-significant buildings if deemed appropriate by the NSW National Parks and Wildlife Service and if there is no impact on the heritage significance of the lightstation curtilage.
- All repairs, replacement, installation and/or modification of non-illuminated emergency, safety, or urgent law enforcement signage if there is no impact on the heritage significance of the lightstation curtilage.
- All repairs, replacement, installation and/or modification of interpretation signage if there is no impact on the heritage significance of the lightstation curtilage.
- Installation of temporary structures (e.g. marquees, portable toilets, stalls, etc) for a period not exceeding five (5) days for events held by the NSW National Parks and Wildlife Service (or approved by the NSW National Parks and Wildlife Service) as often as deemed appropriate by the NSW National Parks and Wildlife Service if there is no impact on the heritage significance of the lightstation curtilage.
- Holding of events by the NSW National Parks and Wildlife Service (or approved by the NSW National Parks and Wildlife Service) within the Cape Byron Lighthouse curtilage as often as deemed appropriate by the NSW National Parks and Wildlife Service if there is no impact on the heritage significance of the lightstation curtilage.

(n2019-426)

HERITAGE ACT 1977

NOTICE OF LISTING ON THE STATE HERITAGE REGISTER UNDER SECTION 37(1)(b)

Sugarloaf Point Lightstation Group

Seal Rocks Road, Myall Lakes National Park, Seal Rocks

SHR No. 2025

In pursuance of section 37(1)(b) of the *Heritage Act 1977* (NSW), the Heritage Council gives notice that the item of environmental heritage specified in Schedule "A" has been listed on the State Heritage Register in accordance with the decision of the Minister for Heritage made on 16 February 2019 to direct the listing. This listing applies to the curtilage or site of the item, being the land described in Schedule "B".

Heritage Council of New South Wales

SCHEDULE "A"

The item known as the Sugarloaf Point Lightstation Group, situated on the land described in Schedule "B".

SCHEDULE "B"

All those pieces or parcels of land known as Lot 1, Lot 2 and Part Lot 3 of DP 847752 in Parish of Forster, County of Gloucester shown on the plan catalogued HC 2667 in the office of the Heritage Council of New South Wales.

(n2019-427)

HERITAGE ACT 1977

ORDER UNDER SECTION 57(2) TO GRANT SITE SPECIFIC EXEMPTIONS FROM APPROVAL

Sugarloaf Point Lightstation Group

SHR No. 2025

I, the Minister for Heritage, on the recommendation of the Heritage Council of New South Wales, in pursuance of section 57(2) of the *Heritage Act 1977*, do, by this my order, grant an exemption from section 57(1) of that Act in respect of the engaging in or carrying out of any activities described in Schedule “C” by the owner or lessee described in Schedule “B” on the item described in Schedule “A”.

The Hon Gabrielle Upton MP
Minister for Heritage

Dated at Sydney, 16 Day of February 2019

SCHEDULE “A”

The item known as the Sugarloaf Point Lightstation Group, situated on the land described in Schedule “B”.

SCHEDULE “B”

All those pieces or parcels of land known as Lot 1, Lot 2 and Part Lot 3 of DP 847752 in Parish of Forster, County of Gloucester shown on the plan catalogued HC 2667 in the office of the Heritage Council of New South Wales.

SCHEDULE “C”

1. Exemption of all works in accordance with 'Sugarloaf Point Lighthouse Cottages: Evaluation of reports and works regarding the effects of salts and damp to the masonry walls with an ongoing strategy for repair & maintenance works', prepared by Adriel Consultancy Pty Ltd for the Office of Environment and Heritage, NSW National Parks and Wildlife Service, Hunter Central Coast Branch, 21 November 2017.
2. Exemption of all works in accordance with 'Conservation Manual: Sugarloaf Point Lighthouse Precinct, Myall Lakes National Park', prepared by Conrad Gargett for NSW National Parks and Wildlife Service, August 2018.
3. Exemption of all works in accordance with 'Maintenance Plan: Sugarloaf Point Lighthouse Precinct, Myall Lakes National Park', prepared by Conrad Gargett, 31 August 2018.

(n2019-428)

Roads and Maritime Notices

MARINE SAFETY ACT 1998

MARINE NOTICE

Section 12(2)

REGULATION OF VESSELS – EXCLUSION ZONE AND SPECIAL RESTRICTIONS

Location

Richmond River, Coraki to Woodburn – between the Coraki Boatramp (at the confluence of the Richmond and Wilson’s River) and 2 km north of the Court Street Road Bridge, Woodburn.

Duration

8:00am to 5:00pm – Saturday, 2 March 2019.

Detail

Competitive water ski races will be conducted on the navigable waters of the Richmond River as specified above, involving the use of high speed power vessels, persons being towed at speed using tow-lines and persons in the water during the above times, presenting a significant hazard to other waterway users.

An **EXCLUSION ZONE** for is specified during the event, which will be marked by buoys at the location specified above.

Unauthorised vessels and persons are strictly prohibited from entering the exclusion zone, which will be patrolled by Roads and Maritime and Police vessels.

All vessel operators and persons in the vicinity should keep a proper lookout, keep well clear of competing and support vessels, and exercise extreme caution.

Transit lane

Provision may be made (where necessary) for a control vessel to authorise local vessel traffic to pass safely through the Exclusion Zone via a ‘transit lane’.

SPECIAL RESTRICTIONS apply to vessels using the transit lane. Pursuant to section 12(3) of the Act, vessels navigating through the transit lane must do so at a speed not exceeding 4 knots, must produce no wash, and must comply with any direction given by authorised officers.

Penalties may apply (section 12(5) – *Marine Safety Act 1998*)

For full details visit the Roads and Maritime Services website – www.rms.nsw.gov.au/maritime

Marine Notice: NH1919

Date: 12 February 2019

Mike Baldwin
Manager Operations North
Delegate

(n2019-429)

MARINE SAFETY ACT 1998

MARINE NOTICE

Section 12(2)

REGULATION OF VESSELS – EXCLUSION ZONE

Location

The waters adjacent to Milson Island, Lower Hawkesbury River

Duration

9am to 2pm, Saturday 9 March 2019

Detail

NSW Rural Fire Service will be conducting simulated fire fighting exercises in the vicinity of Milson Island.

An **EXCLUSION ZONE** is specified during the event, and will be created within 200 metres of the north west, north and eastern shores of Milson Island. The exclusion zone will be marked by Maritime and Police vessels stationed on the perimeters.

Unauthorised vessels and persons are strictly prohibited from entering the exclusion zone, which will also be monitored by control vessels.

All vessel operators and persons in the vicinity must keep a proper lookout, keep well clear of the zone and exercise caution.

Penalties may apply (section 12(5) – *Marine Safety Act 1998*)

For full details visit the Roads and Maritime Services website – www.rms.nsw.gov.au/maritime

Marine Notice: SY1907

Date: 14 February 2019

Ryan Carmichael
Manager Operations
Delegate

(n2019-430)

MARINE SAFETY ACT 1998

MARINE NOTICE

Section 12(2)

REGULATION OF VESSELS – EXCLUSION ZONE

Location

Hunter River, Newcastle Harbour – between Queens Wharf and the Pilot Station.

Duration

6:00am to 12:00pm – Sunday 24 February 2019.

Detail

A number of swim events will be conducted on the waters of the Hunter River in Newcastle Harbour as specified above.

An **EXCLUSION ZONE** is specified during the event, which will be marked by buoys and monitored by control vessels stationed around the swimmers.

Unauthorised vessels and persons are strictly prohibited from entering the exclusion zone.

All vessel operators and persons in the vicinity must keep a proper lookout, exercise caution and keep well clear of competitors, participating vessels and support vessels.

Penalties may apply (Section 12(5) - *Marine Safety Act 1998*)

For full details visit the Roads and Maritime Services website – www.rms.nsw.gov.au/maritime

Marine Notice NH1920

Date: 18 February 2019

Marcus Cahill
A/Manager Operations Hunter
Delegate

(n2019-431)

MARINE SAFETY ACT 1998

MARINE NOTICE

Section 12(2)

REGULATION OF VESSELS – EXCLUSION ZONE

Location

Murray River – the entire width of the river between the landmarks of the Murray Valley Highway Bridge upstream to the Robinswood Homestead, near the township of Robinvale, Victoria.

Duration

9.30pm to 11.30pm – Saturday 9 March 2019.

Detail

A fireworks display will be conducted on the Murray River, as specified above, involving the use of a stationary barge as a launch platform which will be positioned approximately midway between the locations above. The area directly around the barge may be dangerous and hazardous while fireworks are being launched.

An **EXCLUSION ZONE** is specified during the event at the above location and times, and will be marked by the presence of patrol vessels stationed at each end of the zone.

No unauthorised vessels (including vessels lawfully moored within the zone), or persons may enter the zone between the specified times.

Vessel operators and persons in the vicinity must keep a proper lookout, exercise caution and keep well clear of the fireworks staging position and support vessels.

Penalties may apply (section 12(5) - *Marine Safety Act 1998*).

For full details visit the Roads and Maritime Services website – www.rms.nsw.gov.au/maritime

Marine Notice: SO1911

Date: 19 February 2019

Deon Voyer
Manager Operations South
Delegate

(n2019-432)

MARINE SAFETY ACT 1998

Section 12(2)

MARINE NOTICE

REGULATION OF VESSELS – EXCLUSION ZONE

Location

Duranbah Beach, Tweed Heads

Duration

7.00am to 5.00pm — Tuesday 2 April 2019 to Saturday 13 April 2019

Detail

A surfing event will be held on navigable waters adjacent to Duranbah Beach during the above times.

An **EXCLUSION ZONE** is specified during the event, which will be marked by buoys and monitored by control vessels.

Unauthorised vessels and persons are strictly prohibited from entering the exclusion zone.

All vessel operators and persons in the vicinity must keep a proper lookout, keep well clear of competitors and support vessels, and exercise extreme caution.

Penalties may apply (section 12 (5) – *Marine Safety Act 1998*).

For full details visit the Roads and Maritime Services website – www.rms.nsw.gov.au/maritime

Marine Notice NH1928

Date: 19 February 2019

Mike Baldwin
Manager Operations Hunter
Delegate

(n2019-433)

ROADS ACT 1993

LAND ACQUISITION (JUST TERMS COMPENSATION) ACT 1991

Notice of Compulsory Acquisition of Land at Seahampton in the Lake Macquarie City Council Area

Roads and Maritime Services by its delegate declares, with the approval of His Excellency the Governor, that the land described in the schedule below is acquired by compulsory process under the provisions of the *Land Acquisition (Just Terms Compensation) Act 1991* for the purposes of the *Roads Act 1993*.

K DURIE
Manager, Compulsory Acquisition & Road Dedication
Roads and Maritime Services

Schedule

All that piece or parcel of land situated in the Lake Macquarie City Council area, Parish of Teralba and County of Northumberland, shown as Lot 41 Deposited Plan 1 187664, being part of the land in Certificate of Title 2/1126627.

The land is said to be in the possession of Minister Administering the *National Parks and Wildlife Act 1974*.

(RMS Papers: SF2018/374153; RO SF2017/284918)

(n2019-434)

ROADS ACT 1993

LAND ACQUISITION (JUST TERMS COMPENSATION) ACT 1991

Notice of Compulsory Acquisition and Dedication as Public Road of Land at
Point Clare in the Central Coast Council Area

Roads and Maritime Services by its delegate declares, with the approval of His Excellency the Governor, that the land described in the schedule below is acquired by compulsory process under the provisions of the *Land Acquisition (Just Terms Compensation) Act 1991* for the purposes of the *Roads Act 1993* and further dedicates the land as public road under section 10 of the *Roads Act 1993*.

K DURIE
Manager, Compulsory Acquisition & Road Dedication
Roads and Maritime Services

Schedule

All those pieces or parcels of land situated in the Central Coast Council area, Parish of Patonga and County of Northumberland, shown as Lots 2 and 3 Deposited Plan 1250002, being parts of the land in Certificate of Title 22/977084.

The land is said to be in the possession of Central Coast Council.

(RMS Papers: SF2018/350262; RO SF2018/195319)

(n2019-435)

ROADS ACT 1993

Notice of Dedication of Land as Public Road at Mount Victoria in the Blue Mountains City Council Area

Roads and Maritime Services, by its delegate, dedicates the land described in the schedule below as public road under section 10 of the *Roads Act 1993*.

K DURIE
Manager, Compulsory Acquisition & Road Dedication
Roads and Maritime Services

Schedule

All those pieces or parcels of land situated in the Blue Mountains City Council area, Parish of Hartley and County of Cook, shown as:

Lot 1 Deposited Plan 209434;

Lots 22 to 42 inclusive Deposited Plan 1200796;

Lot 2 Deposited Plan 1203938; and

Lot 2 Deposited Plan 1199397.

(RMS Papers: SF2014/025906; RO SF2013/035642)

(n2019-436)

ROADS ACT 1993

Notice of Dedication of Land as Public Road at Kundabung in the Kempsey Shire Council Area

Roads and Maritime Services, by its delegate, dedicates the land described in the schedule below as public road under section 10 of the *Roads Act 1993*.

K DURIE

Manager, Compulsory Acquisition & Road Dedication
Roads and Maritime Services

Schedule

All those pieces or parcels of land situated in the Kempsey Shire Council area, Parish of Lincoln and County of Macquarie, shown as Lots 2, 3 and 4 Deposited Plan 1249775.

(RMS Papers: SF2017/161445; RO SF2013/007284)

(n2019-437)

Mining and Petroleum Notices

Pursuant to section 136 of the *Mining Act 1992* and section 16 of the *Petroleum (Onshore) Act 1991*

NOTICE is given that the following applications have been received:

EXPLORATION LICENCE APPLICATION

(T19-1011)

No. 5773, PANDA MINING PTY LTD (ACN 137 548 237), area of 4 units, for Group 1, dated 4 February 2019. (Broken Hill Mining Division).

MINING LEASE APPLICATION

(T19-1012)

No. 564, TRITTON RESOURCES PTY LTD (ACN 100 095 494), area of about 984.65 hectares, to mine for cobalt, copper, galena, gold, iron minerals, lead, silver, sulphur and zinc, dated 8 February 2019. (Cobar Mining Division).

(n2019-438)

NOTICE is given that the following application has been granted:

EXPLORATION LICENCE APPLICATION

(T18-1125)

No. 5728, now Exploration Licence No. 8818, MUNTA SALT PTY LTD (ACN 605 566 032), County of Menindee, Map Sheet (7133, 7233), area of 53 units, for Group 5, dated 1 February 2019, for a term until 1 February 2025.

The Honourable Don Harwin MLC
Minister for Resources

(n2019-439)

NOTICE is given that the following applications for renewal have been received:

EXPLORATION LICENCE

(EF19/2930)

Exploration Licence No. 5883, CALLAGHANS CREEK HOLDINGS PTY LTD (ACN 081 346 652), area of 139 hectares. Application for renewal received 8 February 2019.

(EF19/3033)

Exploration Licence No. 7452, RICHARD ARNOLD AND JANICE KAYE ARNOLD, area of 1 unit. Application for renewal received 11 February 2019.

(EF19/3161)

Exploration Licence No. 8425, GOLD AND COPPER RESOURCES PTY LIMITED (ACN 124 534 863), area of 34 units. Application for renewal received 12 February 2019.

(EF19/2646)

Exploration Licence No. 8503, CRISTAL MINING AUSTRALIA LIMITED (ACN 009 247 858), area of 333 units. Application for renewal received 5 February 2019.

MINING LEASE

(EF19/2947)

Mining Purposes Lease No. 290 (Act 1973), GARY DOUGLAS STONE, area of 2.5 hectares. Application for renewal received 8 February 2019.

(n2019-440)

RENEWAL OF CERTAIN AUTHORITIES

Notice is given that the following authorities have been renewed:

EXPLORATION LICENCE

(E18-9160)

Exploration Licence No. 7161, CRISTAL MINING AUSTRALIA LIMITED (ACN 009 247 858), Counties of Perry and Wentworth, Map Sheet (7430, 7431, 7531), area of 88 units, for a further term until 23 June 2020. Renewal effective on and from 1 February 2019.

(EF18/8873)

Exploration Licence No. 7753, LANSDALE EXPLORATION PTY LIMITED (ACN 162 209 814), County of Hardinge, Map Sheet (9137), area of 4 units, for a further term until 27 May 2021. Renewal effective on and from 1 February 2019.

The Honourable Don Harwin MLC
Minister for Resources

(n2019-441)

APPLICATIONS TO TRANSFER RECEIVED

Notice is given that the following applications to transfer have been received:

MINING LEASE

(EF19/2948)

GARY DOUGLAS STONE has applied for approval to transfer Mining Purposes Lease No. 290 to JASON DOUGLAS STONE AND CLAUDE LESLIE STONE. Application received 8 February 2019.

(n2019-442)

TRANSFERS

Notice is given that the following transfer approvals have been registered:

EXPLORATION LICENCE

(D00-0000)

Exploration Licence No. 7805, formerly held by JERVOIS MINING LIMITED (ACN 007 626 575) has been transferred to FLEMINGTON MINING OPERATIONS PTY LTD (ACN 614 910 324). The transfer was registered on 24 January 2019.

(D00-0000)

Exploration Licence No. 8546, formerly held by JERVOIS MINING LIMITED (ACN 007 626 575) has been transferred to FLEMINGTON MINING OPERATIONS PTY LTD (ACN 614 910 324). The transfer was registered on 24 January 2019.

The Honourable Don Harwin MLC
Minister for Resources

(n2019-443)

REQUESTED CANCELLATIONS

Notice is given that the following authority has been cancelled:

MINING LEASE

(V18-0440)

Mining Lease No. 1687 (Act 1992), JESASU PTY LTD (ACN 001 654 682), Parish of Buckley, County of Arrawatta, Map Sheet (9138-1-S), area of 44.64 hectares. Cancellation took effect on 5 February 2019.

(n2019-444)

PART CANCELLATION

Notice is given that the following authority has been cancelled in part:

EXPLORATION LICENCE

(EF18/32192)

Exploration Licence No. 6523, GLOUCESTER RESOURCES LIMITED (ACN 114 162 597).

Description of area cancelled:

An area of 599 hectares has been cancelled. For further information contact Resource Operations.

Part cancellation took effect on 7 February 2019.

The authority now embraces an area of 2960 hectares.

The Honourable Don Harwin MLC
Minister for Resources

(n2019-445)

WORK HEALTH AND SAFETY ACT 2011

Notice of Approved Code of Practice
Mine Shafts and Winding Systems

Pursuant to section 72 of the *Work Health and Safety (Mines and Petroleum Sites) Act 2013*, NOTICE is given under section 274 of the *Work Health and Safety Act 2011* that the Mine Shafts and Winding Systems Code of Practice is approved for the purposes of the *Work Health and Safety Act 2011*.

The Code of Practice commences on the date on which this notice is published in the New South Wales Government Gazette.

Don Harwin MLC
Leader of the Government in the Legislative Council
Minister for Resources
Minister for Energy and Utilities
Minister for the Arts
Vice-President of the Executive Council

(n2019-446)

Primary Industries Notices

BIOSECURITY ACT 2015

Instrument of Appointment of Authorised Officers and Approval of Functions – Department of Primary Industries and Local Land Services officers

I, Mark Mackie, A/Director Biosecurity & Food Safety Compliance, in exercise of delegated authority of the Secretary and of the Secretary as Accreditation Authority under the *Biosecurity Act 2015* (the Act) make the following appointments and approvals:

- 1) Pursuant to section 361 of the Act, I appoint the persons listed in Column 1 of the table set out in Schedule 1 as authorised officers for the purposes of the Act.
- 2) Pursuant to section 195 of the Act, I approve those authorised officers listed in Column 1 of the table set out in Schedule 1 to exercise the functions of a biosecurity certifier as specified in Column 2 of the table.

Duration of appointment and approval:

The appointment and approval of each person listed in Schedule 1 will end on the earliest of the following dates:

- A. the date that is five years from the date of this instrument; or
- B. the date of revocation of this instrument, or an instrument of revocation of appointment of a person listed in Schedule 1 as an authorised officer; or
- C. the date that the person ceases to be employed by either the Department of Industry or the Local Land Services.

Dated this 20th day of February 2019

MARK MACKIE

Mark Mackie

A/DIRECTOR

BIOSECURITY & FOOD SAFETY COMPLIANCE

(as delegate on behalf of the Secretary of the Department of Industry)

SCHEDULE 1

Column 1	Column 2
Name of person appointed as authorised officer	Approved functions of biosecurity certifier
Gareth William Cleal	NIL Conditions
Scott Graham	NIL Conditions

(n2019-447)

DRUG MISUSE AND TRAFFICKING ACT 1985

Instrument of Appointment to Give Certificate Evidence

I, SIMON DRAPER, Secretary of the Department of Industry, pursuant to Section 43(5) of the *Drug Misuse and Trafficking Act 1985* ('the Act'), hereby appoint the persons named in the Schedule below, each of whom I consider to be suitably qualified persons to give a certificate in relation to the identification of cannabis plant or cannabis leaf for the purposes of Section 43 of the Act.

SCHEDULE

Penelope ALLAN	Robert HARPER	Damian RALPH
Shawn BALTISSSEN	Samir HATIF	Adam RIGNEY
Jo-Anne BEASLEY	Donald HENDERSON	Braden ROSS
Frank BERLANGIERI	Guy HOLLARD	Keith ROSS
Frank BERTACCO	Joel KELLY	David ROSSO
Milkica BOHOCKI	Nathan KIRKWOOD	Matthew ROYAN
Peter BOWYER	Kristijan KORMAN	Tiago SA ROSA
Adam COOK	David LAIRD	Jonathan SMITH

Mark DELANEY
Mathew FAUL
Michael GARETH
Andrew GILES
Kane GOODCHILD
Jonathon GORDON

Patricia LEWIS
Alan MASON
Brenton McKNEIGHT
Philip MORRIN
Emma-Lee PAYNE
Simon POPOVIC

Reece SMITH
Bonde SOLEVSKI
Ranjeev THIRU
Robert WAHHAB
Troy WILLIAMS

Dated this 12th day of February 2019

SIMON DRAPER

SIMON DRAPER

Secretary

NSW Department of Industry

(n2019-448)

EXHIBITED ANIMALS PROTECTION ACT 1986

Appointment of Inspectors

I, MARK MACKIE, A/Director Biosecurity & Food Safety Compliance, of the Department of Primary Industries, pursuant to Section 36 of the *Exhibited Animals Protection Act 1986* ('the Act'), hereby appoint the persons named in the Schedule below, as inspectors for the purposes of this Act.

Schedule

Kamal BASTA

Jodi BOOTH

Matthew CAMPBELL

Dale COLLIER

Peter COLLINS

Julie CRAWFORD

Katherine DAY

Scott HENRY

Cecelia JESSUP

Emma KELLY

Andrew KONG

Humad NAEEM

Darlene PENNELL

Brett RANKIN

Ravind SHARMA

Barry WALLACE

Darren WATERSON

Peter YANKOS

Deborah YOUNG

Dated this 14th day of February 2019

MARK MACKIE

MARK MACKIE

A/Director, Biosecurity & Food Safety Compliance

Department of Primary Industries (an office within the Department of Industry)

(n2019-449)

FISHERIES MANAGEMENT ACT 1994

FISHERIES MANAGEMENT (AQUACULTURE) REGULATION 2017

Clause 39 (4) – Notice of Aquaculture Lease Renewal

The Minister has renewed the following class 1 Aquaculture Leases:-

OL74/035 within the estuary of Port Stephens, having an area of 0.6361 hectares to Johannes and Pauline de Koeper of Salt Ash, NSW, for a term of 15 years expiring on 11 January 2034.

OL73/029 within the estuary of Port Stephens, having an area of 0.6336 hectares to John and Wendy O'Brien of Pymble, NSW, for a term of 15 years expiring on 13 July 2033.

OL88/013 within the estuary of the Clyde River, having an area of 2.2417 hectares to Cambadgie Trading Pty Ltd of Lake Tabourie, NSW, for a term of 15 years expiring on 08 September 2033.

OL88/016 within the estuary of the Clyde River, having an area of 1.8955 hectares to Cambadgie Trading Pty Ltd of Lake Tabourie, NSW, for a term of 15 years expiring on 08 September 2033.

OL87/173 within the estuary of Wallis Lake, having an area of 1.4188 hectares to Hamiltons Oysters Pty Ltd of Tuncurry, NSW, for a term of 15 years expiring on 4 December 2033.

OL57/341 within the estuary of the Manning River, having an area of 0.9036 hectares to M.S. Verdich & Sons Pty Ltd of Forster, NSW, for a term of 15 years expiring on 11 November 2033.

OL57/203 within the estuary of the Manning River, having an area of 0.3405 hectares to John William Stone and Doris Merle Stone of Coopers Creek, NSW, for a term of 15 years expiring on 30 September 2033.

OL58/266 within the estuary of the Manning River, having an area of 0.4732 hectares to John William Stone and Doris Merle Stone of Coopers Creek, NSW, for a term of 15 years expiring on 23 September 2033.

OL59/028 within the estuary of the Patonga Creek, having an area of 8.6888 hectares to Dale Witchard of Umina, NSW, for a term of 15 years expiring on 20 November 2033.

OL59/030 within the estuary of the Patonga Creek, having an area of 0.5214 hectares to Dale and Lynne Witchard of Umina, NSW, for a term of 15 years expiring on 13 November 2033.

OL73/337 within the estuary of Wagonga Inlet, having an area of 1.011 hectares to Australia's Oyster Coast Pty Ltd of Batemans Bay, NSW, for a term of 15 years expiring on 31 December 2033.

AL02/018 within the estuary of the Shoalhaven River, having an area of 1.0645 hectares to Australia's Oyster Coast Pty Ltd of Batemans Bay, NSW, for a term of 15 years expiring on 01 December 2033.

AL10/010 within the estuary of Wallis Lake, having an area of 0.7409 hectares to Australia's Oyster Coast Pty Ltd of Batemans Bay, NSW, for a term of 15 years expiring on 31 March 2034.

OL74/081 within the estuary of the Wapengo Lake, having an area of 2.7010 hectares to Wapengo Sydney Rock Oyster Company Pty Ltd of Bermagui, NSW, for a term of 15 years expiring on 03 December 2033.

OL73/441 within the estuary of Port Stephens, having an area of 0.8379 hectares to Alex Watt of Karuah, NSW, for a term of 15 years expiring on 25 November 2033.

OL87/180 within the estuary of the Tweed River, having an area of 0.8037 hectares to Don Burgoyne and Mark Salm of Lemon Tree Passage, NSW, for a term of 15 years expiring on 14 February 2034.

OL87/182 within the estuary of the Tweed River, having an area of 0.6750 hectares to Don Burgoyne and Mark Salm of Lemon Tree Passage, NSW, for a term of 15 years expiring on 14 February 2034.

OL73/354 within the estuary of Port Stephens, having an area of 0.9411 hectares to Jeffrey and Bronwyn Kelly of Salt Ash, NSW, for a term of 15 years expiring on 19 February 2034.

OL73/285 within the estuary of Port Stephens, having an area of 0.5525 hectares to Dean Micheal Johnson of Karuah, NSW, for a term of 15 years expiring on 13 November 2033.

OL73/394 within the estuary of Port Stephens, having an area of 1.1632 hectares to Dean Micheal Johnson of Karuah, NSW, for a term of 15 years expiring on 12 February 2034.

OL84/241 within the estuary of the Crookhaven River, having an area of 0.8730 hectares to Leon Russell Riepsamen and Angela Riepsamen of Greenwell Point, NSW, for a term of 15 years expiring on 26 February 2034.

DAVID MCPHERSON
Group Director Commercial Fisheries & Aquaculture
Fisheries Division
NSW Department of Primary Industries

(n2019-450)

FISHERIES MANAGEMENT ACT 1994

FISHERIES MANAGEMENT (AQUACULTURE) REGULATION 2017

Clause 37 (3) – Notice of Granting of Class 1 Aquaculture Lease

The Minister has granted the following Class 1 Aquaculture Lease:

OL83/125 within the estuary of the Hastings River, having an area of 0.1915 hectares to Dean Allen Macleod of Port Macquarie, NSW, for a term of 15 years expiring on 18 December 2033.

OL57/127 within the estuary of the Hastings River, having an area of 0.3568 hectares to Bradley Dick of Port Macquarie, NSW, for a term of 15 years expiring on 27 November 2033.

OL67/358 within the estuary of the Hastings River, having an area of 0.5550 hectares to Bradley Dick of Port Macquarie, NSW, for a term of 15 years expiring on 27 November 2033.

OL69/390 within the estuary of the Hastings River, having an area of 0.2928 hectares to Bradley Dick of Port Macquarie, NSW, for a term of 15 years expiring on 27 November 2033.

OL69/391 within the estuary of the Hastings River, having an area of 0.4587 hectares to Bradley Dick of Port Macquarie, NSW, for a term of 15 years expiring on 27 November 2033.

OL70/126 within the estuary of the Hastings River, having an area of 0.4702 hectares to Bradley Dick of Port Macquarie, NSW, for a term of 15 years expiring on 27 November 2033.

OL70/372 within the estuary of the Hastings River, having an area of 0.3220 hectares to Bradley Dick of Port Macquarie, NSW, for a term of 15 years expiring on 27 November 2033.

OL73/309 within the estuary of the Hastings River, having an area of 0.8981 hectares to Bradley Dick of Port Macquarie, NSW, for a term of 15 years expiring on 27 November 2033.

OL62/237 within the estuary of the Hastings River, having an area of 0.7063 hectares to Australia's Oyster Coast Pty Ltd of Batemans Bay, NSW, for a term of 15 years expiring on 16 November 2033.

OL69/441 within the estuary of the Hastings River, having an area of 1.7565 hectares to Australia's Oyster Coast Pty Ltd of Batemans Bay, NSW, for a term of 15 years expiring on 16 November 2033.

DAVID MCPHERSON
Group Director Commercial Fisheries & Aquaculture
Fisheries Division
NSW Department of Primary Industries

(n2019-451)

HEMP INDUSTRY ACT 2008

Section 18 Notification – Appointment of Inspectors

I, MARK MACKIE, A/Director Biosecurity & Food Safety Compliance, of the Department of Primary Industries, pursuant to Section 18 (1) of the *Hemp Industry Act 2008* ('the Act'), hereby appoint the persons named in the Schedule below, as inspectors for the purposes of this Act.

Schedule

Kamal BASTA

Jodi BOOTH

Matthew CAMPBELL

Dale COLLIER

Peter COLLINS

Julie CRAWFORD

Katherine DAY

Scott HENRY
Cecelia JESSUP
Emma KELLY
Andrew KONG
Humad NAEEM
Darlene PENNELL
Patrick PHILLIPS
Brett RANKIN
Ravind SHARMA
Barry WALLACE
Darren WATERSON
Dean WHITEHEAD
Deborah YOUNG

Dated this 14th day of February 2019

MARK MACKIE

MARK MACKIE

A/Director, Biosecurity & Food Safety Compliance

Department of Primary Industries (an office within the Department of Industry)

(n2019-452)

POPPY INDUSTRY ACT 2016

Instrument of Appointment

I, MARK MACKIE, A/ Director, Biosecurity & Food Safety Compliance at the Department of Primary Industries, pursuant to Section 26 of the *Poppy Industry Act 2016* ('the Act'), hereby appoint the persons named in the Schedule below as authorised officers.

Schedule

Kamal BASTA	Rebecca LYSAGHT
Robert BOWMAN	Humad NAEEM
James BOYCE	Mark MACKIE
Michael CAGNACCI	Darlene PENNELL
Peter COLLINS	Brett RANKIN
Julie CRAWFORD	Ala SAMARA
Brett DALLISTON	Ravind SHARMA
Katherine DAY	David SINCLAIR
Katherine GOULDING	Ross TAYLOR
Stephen GREEN	Mick THOMPSON
Scott HENRY	Darren WATERSON
Cecelia JESSUP	Anne WEBSTER
Emma KELLY	Elizabeth YEATMAN
Andrew KONG	

Dated this 14th day of February 2019

MARK MACKIE

MARK MACKIE

A/Director, Biosecurity & Food Safety Compliance

Department of Primary Industries (an office within the Department of Industry)

(n2019-453)

Crown Land Notices

1300 886 235 www.crownland.nsw.gov.au

NOTIFICATION OF DISPOSAL OF A CROWN ROAD

Section 152B Roads Act 1993

The road hereunder described has been disposed of under section 152B of the *Roads Act 1993*. In accordance with section 152H of that Act, the road comprised therein has ceased to be a Crown road and the rights of passage and access that previously existed in relation to the road are extinguished. Upon disposal, title to the land, comprising the former Crown road, is transferred to freehold.

The Hon Paul Toole, MP
Minister for Lands and Forestry

DESCRIPTION

Parish – Adams; County – Burnett

Land District – Warialda; LGA – Gwydir

Road Disposed: Lot 1 DP 1243754, Lot 2 1243755

File No: ME05H303

(n2019-454)

NOTIFICATION OF CLOSING OF A ROAD

In pursuance of the provisions of the *Roads Act 1993* and the savings and transitional provisions set out in clause 19A and 44 of Schedule 7 to the *Crown Land Management Act 2016*, which provide the Minister for Lands with the power to close council roads under the provisions of the *Roads Act 1993* as in force immediately before the amendments had effect the road hereunder described is closed and the lands comprised therein cease to be public road and the rights of passage and access that previously existed in relation to the road is extinguished. Upon closing, title to the land, comprising the former public road, vests in the body specified in the Schedule hereunder.

The Hon Paul Toole, MP
Minister for Lands and Forestry

DESCRIPTION

Parish – Guagong; County – Dowling

Land District – Lake Cargelligo; LGA – Lachlan

Road Closed Lots 21-22 DP1239687:

File No: 17/06418

(n2019-455)

NOTIFICATION OF DISPOSAL OF A CROWN ROAD

Section 152B Roads Act 1993

The road hereunder described has been disposed of under section 152B of the *Roads Act 1993*. In accordance with section 152H of that Act, the road comprised therein has ceased to be a Crown road and the rights of passage and access that previously existed in relation to the road are extinguished. Upon disposal, title to the land, comprising the former Crown road, is transferred to freehold.

The Hon Paul Toole, MP
Minister for Lands and Forestry

DESCRIPTION

Parish – Crawney; County – Parry

Land District – Tamworth; LGA – Tamworth Regional

Road Disposed: Lots 4-5 DP 1239877

File No: 17/09434

(n2019-456)

NOTIFICATION OF DISPOSAL OF A CROWN ROAD

Section 152B Roads Act 1993

The road hereunder described has been disposed of under section 152B of the *Roads Act 1993*. In accordance with section 152H of that Act, the road comprised therein has ceased to be a Crown road and the rights of passage and access that previously existed in relation to the road are extinguished. Upon disposal, title to the land, comprising the former Crown road, is transferred to freehold.

The Hon Paul Toole, MP
Minister for Lands and Forestry

DESCRIPTION

Parish – Mimi; County – Gloucester
Land District – Taree; LGA – Mid-Coast

Road Disposed: Lot 5 DP 1239914

File No: 16/09165

(n2019-457)

NOTIFICATION OF DISPOSAL OF A CROWN ROAD

Section 152B Roads Act 1993

The road hereunder described has been disposed of under section 152B of the *Roads Act 1993*. In accordance with section 152H of that Act, the road comprised therein has ceased to be a Crown road and the rights of passage and access that previously existed in relation to the road are extinguished. Upon disposal, title to the land, comprising the former Crown road, is transferred to freehold.

The Hon Paul Toole, MP
Minister for Lands and Forestry

DESCRIPTION

Parish – Yambla; County – Goulburn
Land District – Albury; LGA – Greater Hume Shire

Road Disposed: Lot 1 DP 1241550

File No: 16/02731

(n2019-458)

NOTIFICATION OF DISPOSAL OF A CROWN ROAD

Section 152B Roads Act 1993

The road hereunder described has been disposed of under section 152B of the *Roads Act 1993*. In accordance with section 152H of that Act, the road comprised therein has ceased to be a Crown road and the rights of passage and access that previously existed in relation to the road are extinguished. Upon disposal, title to the land, comprising the former Crown road, is transferred to freehold.

The Hon Paul Toole, MP
Minister for Lands and Forestry

DESCRIPTION

Parish – Retreat; County – Inglis
Land District – Armidale; LGA – Tamworth Regional

Road Disposed: Lot 2 DP 1239903

File No: 17/09869

(n2019-459)

NOTIFICATION OF DISPOSAL OF A CROWN ROAD

Section 152B Roads Act 1993

The road hereunder described has been disposed of under section 152B of the *Roads Act 1993*. In accordance with section 152H of that Act, the road comprised therein has ceased to be a Crown road and the rights of passage and access that previously existed in relation to the road are extinguished. Upon disposal, title to the land, comprising the former Crown road, is transferred to freehold.

The Hon Paul Toole, MP
Minister for Lands and Forestry

DESCRIPTION

Parish – Ulmarra; County – Clarence
Land District – Grafton; LGA – Clarence Valley

Road Disposed: Lots 1-2 DP 1200439

File No: GF05H690

(n2019-460)

NOTIFICATION OF DISPOSAL OF A CROWN ROAD

Section 152B Roads Act 1993

The road hereunder described has been disposed of under section 152B of the *Roads Act 1993*. In accordance with section 152H of that Act, the road comprised therein has ceased to be a Crown road and the rights of passage and access that previously existed in relation to the road are extinguished. Upon disposal, title to the land, comprising the former Crown road, is transferred to freehold.

The Hon Paul Toole, MP
Minister for Lands and Forestry

DESCRIPTION

Parish – Meerschaum; County – Rous
Land District – Lismore; LGA – Ballina

Road Disposed: Lot 3 DP 1222652

File No: 15/08517

(n2019-461)

NOTIFICATION OF DISPOSAL OF A CROWN ROAD

Section 152B Roads Act 1993

The road hereunder described has been disposed of under section 152B of the *Roads Act 1993*. In accordance with section 152H of that Act, the road comprised therein has ceased to be a Crown road and the rights of passage and access that previously existed in relation to the road are extinguished. Upon disposal, title to the land, comprising the former Crown road, is transferred to freehold.

The Hon Paul Toole, MP
Minister for Lands and Forestry

DESCRIPTION

Parishes – Jerilderie South, Jerilderie North, Carnerney; County – Urana
Land District – Deniliquin; LGA – Murrumbidgee

Road Disposed: Lots 1-6 DP 1244680

File No: 17/05163

(n2019-462)

ERRATUM

In the notice published in NSW Government Gazette No 144 of 21 December 2018 Folio 10081, under the heading “Alteration of Corporate Name of Reserve Trust” the notification date of each of the reserves in Column 1 is in

error. The words “13 February 1931”, “16 December 1914”, “17 February 1909” and “19 October 1910” are replaced with the words “1 December 1915”, “13 March 1959”, “21 January 1972”, and “1 February 1901” respectively. This notice corrects these errors.

File No: LBN19/214

The Hon Paul Toole, MP
Minister for Lands and Forestry

(n2019-463)

ROADS ACT 1993

ORDER

Transfer of Crown Road to a Council

In pursuance of the provisions of Section 152I of the *Roads Act 1993*, the Crown road specified in Schedule 1 is transferred to the roads authority specified in Schedule 2 hereunder as from the date of publication of this notice and as from that date the road specified in Schedule 1 ceases to be a Crown road.

The Hon Paul Toole, MP
Minister for Lands and Forestry

SCHEDULE 1

Parish: Bald Hill
County: Lincoln
Land District: Dubbo
LGA: Dubbo Regional
DESCRIPTION: Part Martels Lane 5 metres north and south of Muronbong Road, as shown on diagram below.

SCHEDULE 2

Roads Authority: DUBBO REGIONAL COUNCIL
Council Ref: DOC19/020318
DoI Ref: 19/00950



(n2019-464)

NOTIFICATION OF DISPOSAL OF A CROWN ROAD

Section 152B Roads Act 1993

The road hereunder described has been disposed of under section 152B of the *Roads Act 1993*. In accordance with section 152H of that Act, the road comprised therein has ceased to be a Crown road and the rights of passage and access that previously existed in relation to the road are extinguished. Upon disposal, title to the land, comprising the former Crown road, is transferred to freehold.

The Hon Paul Toole, MP
Minister for Lands and Forestry

DESCRIPTION

Parish – Bulgarres; County – Westmoreland

Land District – Lithgow; LGA – Oberon

Road Disposed: Lot 1 & 2 DP 1242543

File No: CL/00123

(n2019-465)

NOTIFICATION OF DISPOSAL OF A CROWN ROAD

Section 152B Roads Act 1993

The road hereunder described has been disposed of under section 152B of the *Roads Act 1993*. In accordance with section 152H of that Act, the road comprised therein has ceased to be a Crown road and the rights of passage and access that previously existed in relation to the road are extinguished. Upon disposal, title to the land, comprising the former Crown road, is transferred to freehold.

The Hon Paul Toole, MP
Minister for Lands and Forestry

DESCRIPTION

Parishes – Moorwatha, Bungowannah; County – Hume

Land District – Albury; LGA – Greater Hume Shire

Road Disposed: Lots 1-4 DP 1244027 (subject to easement/right of carriage created by Deposited Plan 1244027)

File No: 09/07063

(n2019-466)

NOTIFICATION OF DISPOSAL OF A CROWN ROAD

Section 152B Roads Act 1993

The road hereunder described has been disposed of under section 152B of the *Roads Act 1993*. In accordance with section 152H of that Act, the road comprised therein has ceased to be a Crown road and the rights of passage and access that previously existed in relation to the road are extinguished. Upon disposal, title to the land, comprising the former Crown road, is transferred to freehold.

The Hon Paul Toole, MP
Minister for Lands and Forestry

DESCRIPTION

Parish – Mullumbimby; County – Rous

Land District – Murwillumbah; LGA – Byron

Road Disposed: Lot 1 DP 1243893

File No: 18/03150

(n2019-467)

NOTIFICATION OF DISPOSAL OF A CROWN ROAD

Section 152B Roads Act 1993

The road hereunder described has been disposed of under section 152B of the *Roads Act 1993*. In accordance with section 152H of that Act, the road comprised therein has ceased to be a Crown road and the rights of passage and access that previously existed in relation to the road are extinguished. Upon disposal, title to the land, comprising the former Crown road, is transferred to freehold.

The Hon Paul Toole, MP
Minister for Lands and Forestry

DESCRIPTION

Parish – Goorooyarroo; County – Murray
Land District – Queanbeyan; LGA – Yass Valley

Road Disposed: Lot 1 DP 1233064

File No: 17/02872

(n2019-468)

NOTIFICATION OF DISPOSAL OF A CROWN ROAD

Section 152B Roads Act 1993

The road hereunder described has been disposed of under section 152B of the *Roads Act 1993*. In accordance with section 152H of that Act, the road comprised therein has ceased to be a Crown road and the rights of passage and access that previously existed in relation to the road are extinguished. Upon disposal, title to the land, comprising the former Crown road, is transferred to freehold.

The Hon Paul Toole, MP
Minister for Lands and Water

DESCRIPTION

Parish – Ginninderra; County – Murray
Land District – Queanbeyan; LGA – Yass Valley

Road Disposed: Lot 3 DP 1247420

File No: 18/04490

(n2019-469)

NOTIFICATION OF DISPOSAL OF A CROWN ROAD

Section 152B Roads Act 1993

The road hereunder described has been disposed of under section 152B of the *Roads Act 1993*. In accordance with section 152H of that Act, the road comprised therein has ceased to be a Crown road and the rights of passage and access that previously existed in relation to the road are extinguished. Upon disposal, title to the land, comprising the former Crown road, is transferred to freehold.

The Hon Paul Toole, MP
Minister for Lands and Water

DESCRIPTION

Parish – Wallaya; County – Camden
Land District – Kiama; LGA – Kiama

Road Disposed: Lot 1 DP 1247864

File No: 18/05916

(n2019-470)

NOTIFICATION OF DISPOSAL OF A CROWN ROAD

Section 152B Roads Act 1993

The road hereunder described has been disposed of under section 152B of the *Roads Act 1993*. In accordance with section 152H of that Act, the road comprised therein has ceased to be a Crown road and the rights of passage and access that previously existed in relation to the road are extinguished. Upon disposal, title to the land, comprising the former Crown road, is transferred to freehold.

The Hon Paul Toole, MP
Minister for Lands and Water

DESCRIPTION*Parish – Bowra; County – Raleigh**Land District – Bellingen; LGA – Nambucca*

Road Disposed: Lot 1 DP 1248059

File No: 18/06661

(n2019-471)

NOTICE – CROWN LAND TO BE USED OR OCCUPIED FOR OTHER PURPOSE UNDER S 2.18(2)(b)

Pursuant to section 2.18(2)(b) of the *Crown Land Management Act 2016*, the Crown land specified in Column 2 of the following Schedule is proposed to be used or occupied under a relevant interest granted for the purpose(s) specified in Column 1 of the following Schedule.

The Hon Paul Toole, MP
Minister for Lands and Forestry

Schedule

Column 1	Column 2
Extraction of sand (relevant interest Licence 598782)	Reserve No: 56146 Public purpose: generally Notified: 11 May 1923 File reference 18/06137
Extraction of sand (relevant interest Licence 598782)	Reserve No: 1011268 Public purpose: future public requirements Notified: 3 February 2006 File reference 18/06137

(n2019-472)

ROADS ACT 1993**ORDER**

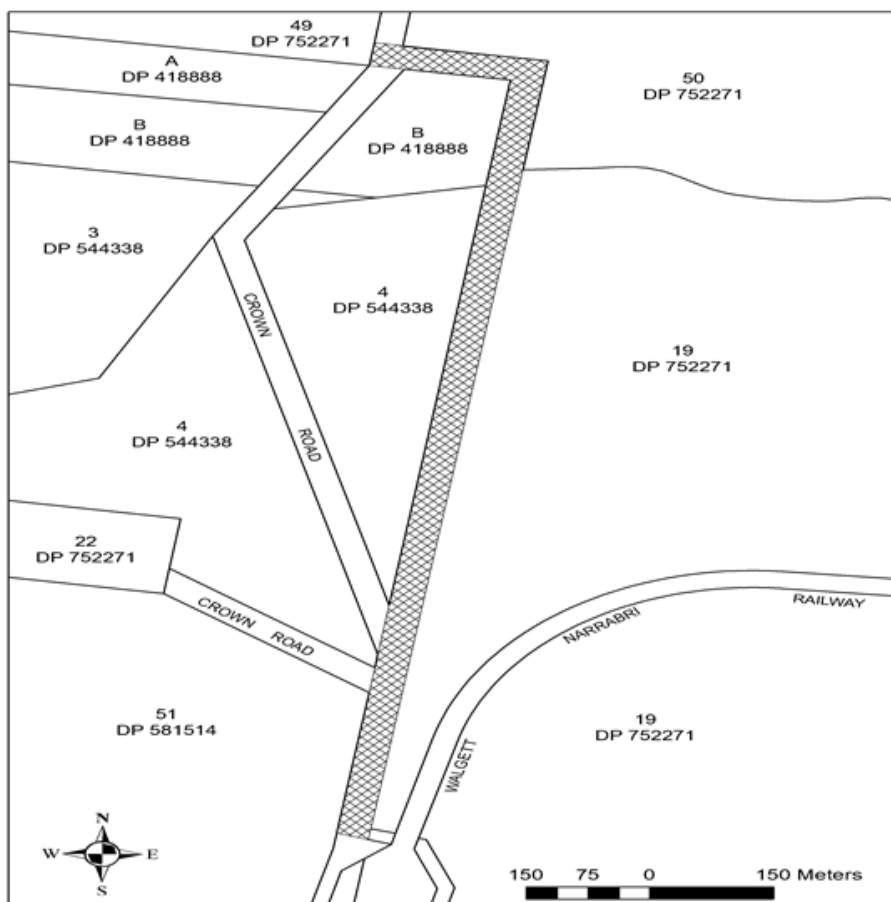
Transfer of Crown Road to a Council

In pursuance of the provisions of Section 152I of the *Roads Act 1993*, the Crown road specified in Schedule 1 is transferred to the roads authority specified in Schedule 2 hereunder as from the date of publication of this notice and as from that date the road specified in Schedule 1 ceases to be a Crown road.

The Hon Paul Toole, MP
Minister for Lands and Forestry

Descriptions*Parish – Walgett County – Denham**Administrative District – Walgett**LGA – Walgett*

SCHEDULE 1



The Crown public road 40.46 metres wide and variable identified by crosshatch being part Lot 3, Lots 4, 5 and 6 in DP 1235083

SCHEDULE 2

Roads Authority:

Walgett Shire Council (Ref: DOC18/231942)

FILE REFERENCE: 17/00768

(n2019-473)

NOTIFICATION OF DISPOSAL OF A CROWN ROAD

Section 152B Roads Act 1993

The road hereunder described has been disposed of under section 152B of the *Roads Act 1993*. In accordance with section 152H of that Act, the road comprised therein has ceased to be a Crown road and the rights of passage and access that previously existed in relation to the road are extinguished. Upon disposal, title to the land, comprising the former Crown road, is transferred to freehold.

The Hon Paul Toole, MP
Minister for Lands and Forestry

DESCRIPTION

Parish – Norway; County – Westmoreland

Land District – Lithgow; LGA – Oberon

Road Disposed: Lot 1 DP 1241768

File No: 17/11674

(n2019-474)

ROADS ACT 1993

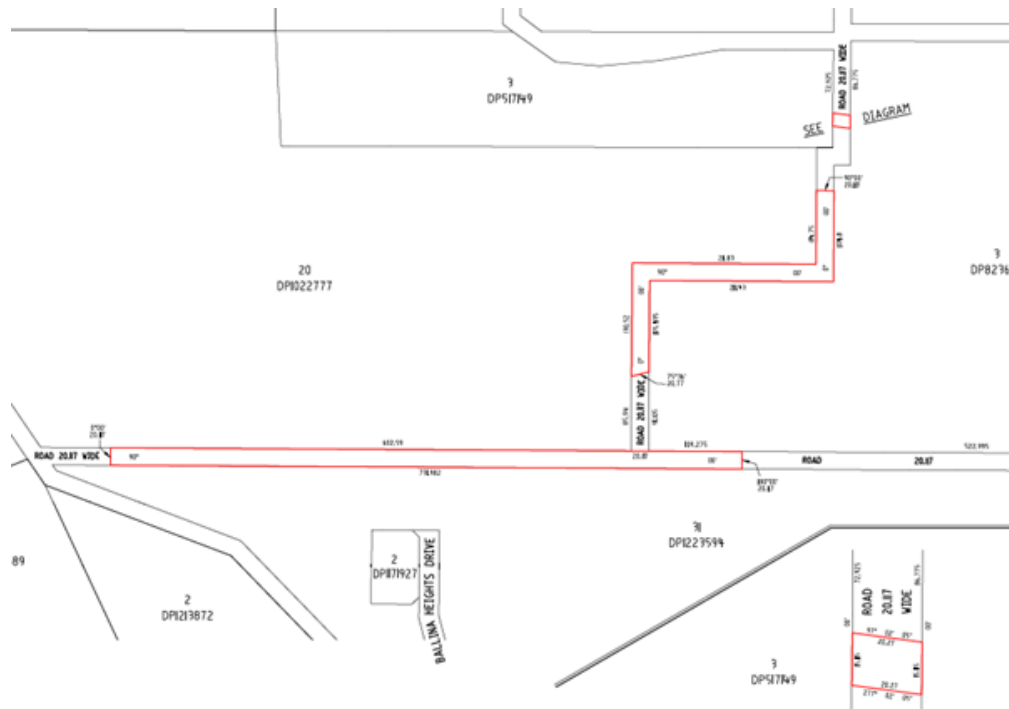
ORDER

Transfer of a Crown Road to a Council

IN pursuance of the provisions of Section 152I, *Roads Act 1993*, the Crown roads specified in Column 1 will be transferred to the Roads Authority specified in Column 2, hereunder, as from the date of publication of this notice and as from that date, the roads specified in Column 1 cease to be Crown road.

The Hon Paul Toole, MP
Minister for Lands and Forestry

Column 1	Column 2
Parts of Crown public roads adjoining Lot 20 DP 1022777, Lot 3 DP 517149, Lot 3 DP 82366 & Lot 31 1223594, as shown by red colour on diagram below, Parish Ballina County Rous at Cumbalum. Council ref: Map 1 Cumbalum Lands ref: W603955 – 19/01557	Ballina Shire Council



(n2019-475)

CROWN LAND MANAGEMENT ACT 2016

NOTICE – CROWN LAND TO BE USED OR OCCUPIED FOR OTHER PURPOSE UNDER S 2.18(2)(b)

Pursuant to section 2.18(2)(b) of the *Crown Land Management Act 2016*, the Crown land specified in Column 2 of the following Schedule is proposed to be used or occupied under a relevant interest granted for the purpose(s) specified in Column 1 of the following Schedule.

The Hon Paul Toole, MP
Minister for Lands and Forestry

Schedule

Column 1	Column 2
pump site (relevant interest – Licence 600168) pipeline (relevant interest – Licence 600168)	Reserve No. 78909 Public Purpose: plantation, public recreation Notified: 21 September 1956 File Reference: 18/07420

Schedule

Column 1	Column 2
pump site (relevant interest – Licence 596252) pipeline (relevant interest – Licence 596252)	Reserve No. 84334 Public Purpose: generally Notified: 22 March 1963 File Reference: 18/03366

Schedule

Column 1	Column 2
business purposes (relevant interest – Licence 601251) storage area (relevant interest – Licence 601251)	Reserve No. 1013826 Public Purpose: future public requirements Notified: 29 June 2007 File Reference: WL93H0106-1

Schedule

Column 1	Column 2
dugout (relevant interest – Licence 600633) dugout (relevant interest – Licence 600622) dugout (relevant interest – Licence 600420)	Reserve No. 1013834 Public Purpose: future public requirements Notified: 29 June 2007 File Reference: 18/06304

Schedule

Column 1	Column 2
tree planting (relevant interest – Licence 586133)	Reserve No. 89606 Public Purpose: future public requirements Notified: 3 October 1975 File Reference: 17/06914

Schedule

Column 1	Column 2
grazing (relevant interest – Licence 593613)	Reserve No. 21768 Public Purpose: public buildings Notified: 17 November 1894 File Reference: 17/10916

Schedule

Column 1	Column 2
grazing (relevant interest – Licence 593372)	Reserve No. 848 Public Purpose: water Notified: 5 April 1878 File Reference: 18/00651

Schedule

Column 1	Column 2
pipeline (relevant interest – Licence 570159)	Reserve No. 66082 Public Purpose: travelling stock Notified: 26 June 1936 File Reference: 16/06336

Schedule

Column 1	Column 2
pump site (relevant interest – Licence 600168) pipeline (relevant interest – Licence 600168)	Reserve No. 84334 Public Purpose: generally Notified: 22 March 1963 File Reference: 18/07420

Schedule

Column 1	Column 2
pipeline (relevant interest – Licence 596252)	Reserve No. 1013826 Public Purpose: future public requirements Notified: 29 June 2007 File Reference: 18/03366

Schedule

Column 1	Column 2
steps (relevant interest – Licence 585801) reclamation (relevant interest – Licence 585801) ramp (relevant interest – Licence 585801) pontoon (relevant interest – Licence 585801) piles (relevant interest – Licence 585801) jetty (relevant interest – Licence 585801) berthing area (relevant interest – Licence 585801) ramp (relevant interest – Licence 568771) pontoon (relevant interest – Licence 568771) mooring piles (relevant interest – Licence 568771) jetty (relevant interest – Licence 568771) deck (relevant interest – Licence 568771) concrete ramp (relevant interest – Licence 568771) seawall (relevant interest – Licence 588962) reclamation (relevant interest – Licence 588962)	Reserve No. 1011268 Public Purpose: future public requirements Notified: 3 February 2006 File Reference: 17/06495

Column 1	Column 2
ramp (relevant interest – Licence 588962)	
pontoon (relevant interest – Licence 588962)	
jetty (relevant interest – Licence 588962)	
reclamation (relevant interest – Licence 587973)	
ramp (relevant interest – Licence 587973)	
pontoon (relevant interest – Licence 587973)	
piles (relevant interest – Licence 587973)	
jetty (relevant interest – Licence 587973)	
boatshed (relevant interest – Licence 587973)	
berthing area (relevant interest – Licence 587973)	
pump site (relevant interest – Licence 596252)	
pipeline (relevant interest – Licence 596252)	
pump site (relevant interest – Licence 597211)	
pipeline (relevant interest – Licence 600168)	
pump site (relevant interest – Licence 600168)	

(n2019-476)

CROWN LAND MANAGEMENT ACT 2016

AUTHORISATION OF USE FOR ADDITIONAL PURPOSE UNDER S 2.14

Pursuant to section 2.14 of the *Crown Land Management Act 2016*, the Crown land specified in Column 2 of the following Schedule is authorised to be used for the additional purpose(s) specified opposite in Column 1 of the Schedule.

The Hon Paul Toole, MP
Minister for Lands and Forestry

Schedule

Column 1	Column 2
community purposes government purposes heritage purposes	Dedication No. 520110 Public Purpose: fire brigade station Notified: 4 December 1953 File Reference: 17/08074

(n2019-477)

DISSOLUTION OF STATUTORY LAND MANAGERS

Pursuant to clause 34(1) of Schedule 5 of the *Crown Land Management Act 2016*, the statutory land manager specified in Column 1 of the Schedule hereunder, which was established in respect of the reserve specified opposite thereto in Column 2 of the Schedule, is dissolved.

The Hon Paul Toole, MP
Minister for Lands and Forestry

Schedule

Column 1	Column 2
Stuart Town Racecourse Land Manager Note: All assets, rights and liabilities of this statutory land manager are transferred to the Stuart Town Advancement Association Incorporated on dissolution.	Reserve No. 35639 Public Purpose: racecourse Notified: 17 January 1903 File Reference: DB81R21-004#01

(n2019-478)

TRANSFER OF ASSETS, RIGHTS & LIABILITIES – END OF CROWN LAND MANAGER APPOINTMENT

Pursuant to Division 3.2 Section 3.12 (3) of the *Crown Land Management Act 2016*, the appointment of the Crown land manager specified in Column 1 of Schedule 1 over the land specified in Column 2 of Schedule 1 is ending on the date specified in Column 3 of Schedule 1. On that date the assets, rights and liabilities specified in Column 1 of Schedule 2 transfer to the person(s) specified in Column 2 of Schedule 2.

The Hon Paul Toole, MP
Minister for Lands and Forestry

Schedule 1

Column 1	Column 2	Column 3
Stuart Town Racecourse Land Manager	Reserve No. 35639 Lot/DP: 54/756886 Public Purpose: racecourse Notified: 17 January 1903 File Reference: DB81R21-004#01	22 February 2019

Schedule 2

Column 1	Column 2
All maintenance equipment, improvements, financial documents and management documentation.	Stuart Town Advancement Association Incorporated

(n2019-479)

APPOINTMENT OF CROWN LAND MANAGER

Pursuant to clause 3.3 of Part 3 to the *Crown Land Management Act 2016*, the persons specified in Column 1 of the Schedule hereunder are appointed, for the terms of office specified in that Column, as Crown land manager of the land referred to in Column 2 of the Schedule.

It is a condition of the appointment that the employees, contractors, volunteers and board members of the appointed organisation specified in Column 1 must comply with the Department of Industry *Crown reserve code of conduct: for non-council Crown land managers and commons trusts* (as may be amended or replaced from time to time) when performing duties as Crown land manager.

The Hon Paul Toole, MP
Minister for Lands and Forestry

Schedule

Column 1	Column 2
Stuart Town Advancement Association Incorporated IRN – Y1551924	Reserve No. 35639 Public Purpose: racecourse Notified: 17 January 1903
For a term commencing the date of this notice.	File Reference: DB81R21-004#01

(n2019-480)

ERRATUM

APPOINTMENT OF CORPORATION TO MANAGE DEDICATED OR RESERVED CROWN LAND

In the notice published in NSW Government Gazette No 76 of 3 August 2018, folio 5115, relating to the University of New England (Newling Campus) Reserve Trust should have read ‘Pursuant to clause 3.3 of Part 3 to the *Crown Land Management Act 2016*, the persons specified in Column 1 of the Schedule hereunder are appointed, for the terms of office specified in that Column, as Crown land manager of the land referred to in Column 2 of the Schedule.

It is a condition of the appointment that the employees, contractors, volunteers and board members of the appointed organisation specified in Column 1 must comply with the Department of Industry *Crown reserve code of conduct: for non-council Crown land managers and commons trusts* (as may be amended or replaced from time to time) when performing duties as Crown land manager.’

The gazettal date remains 3 August 2018.

The Hon Paul Toole, MP
Minister for Lands and Forestry

(n2019-481)

ERRATUM

APPOINTMENT OF CORPORATION TO MANAGE DEDICATED OR RESERVED CROWN LAND

In the notice published in NSW Government Gazette No 82 of 24 August 2018, folio 5569, relating to the appointment of Silverton Village Committee Inc. should have read ‘Pursuant to clause 3.3 of Part 3 to the *Crown Land Management Act 2016*, the persons specified in Column 1 of the Schedule hereunder are appointed, for the terms of office specified in that Column, as Crown land manager of the land referred to in Column 2 of the Schedule.

It is a condition of the appointment that the employees, contractors, volunteers and board members of the appointed organisation specified in Column 1 must comply with the Department of Industry *Crown reserve code of conduct: for non-council Crown land managers and commons trusts* (as may be amended or replaced from time to time) when performing duties as Crown land manager.’

The gazettal date remains 24 August 2018.

The Hon Paul Toole, MP
Minister for Lands and Forestry

(n2019-482)

Other Government Notices

ANTI-DISCRIMINATION ACT 1977

EXEMPTION ORDER

Under the provisions of section 126 of the *Anti-Discrimination Act 1977* (NSW), an exemption is given from sections 8 and 51 of the *Anti-Discrimination Act 1977* (NSW) to **Lake Macquarie City Council** to designate and recruit a Cultural Services traineeship position and an Aboriginal Curator position for Aboriginal and/or Torres Strait Islander persons only.

This exemption will remain in force for 5 years.

Dated this 15th day of February 2019

Elizabeth Wing
Senior Manager, Operations
Delegate of the President
Anti-Discrimination Board of NSW

(n2019-483)

ANTI-DISCRIMINATION ACT 1977

EXEMPTION ORDER

Under the provisions of section 126 of the *Anti-Discrimination Act 1977* (NSW), an exemption is given from sections 8 and 51 of the *Anti-Discrimination Act 1977* (NSW) to BHP Billiton Group companies **OS ACPM Pty Ltd**, **OS MCAP Pty Ltd** and **Mt Arthur Coal Pty Limited** to designate and recruit positions for Aboriginal and Torres Strait Islander persons only, in pursuance of their goal of a 7% Aboriginal and Torres Strait Islander workforce participation rate.

This exemption will remain in force for 2 years.

Dated this 19th day of February 2019

Elizabeth Wing
Senior Manager, Operations
Delegate of the President
Anti-Discrimination Board of NSW

(n2019-484)

ASSOCIATIONS INCORPORATION ACT 2009

Cancellation of registration pursuant to section 80

TAKE NOTICE that **JEWISH NATIONAL FUND OF AUSTRALIA INCORPORATED Y2226244** became registered under the *Corporations Act 2001* as **JEWISH NATIONAL FUND OF AUSTRALIA LIMITED ACN 628 270 799**, a company limited by guarantee, on 9 November 2018, and accordingly its registration under the *Associations Incorporation Act 2009* is cancelled as of that date.

Robyne Lunney
Delegate of the Commissioner,
NSW Fair Trading
12 February 2019

(n2019-485)

ASSOCIATIONS INCORPORATION ACT 2009

Cancellation of registration pursuant to section 80

TAKE NOTICE that **ALBURY WODONGA ABORIGINAL HEALTH SERVICE INCORPORATED (INC9880500)** became registered under the *Corporations Act 2001* as **ALBURY WODONGA ABORIGINAL HEALTH SERVICE LTD (ACN 630 726 975)**, a company limited by guarantee, on 21 December 2018, and accordingly its registration under the *Associations Incorporation Act 2009* is cancelled as of that date.

Jodie Matheson
Delegate of the Commissioner,
NSW Fair Trading
20 February 2019

(n2019-486)

ASSOCIATIONS INCORPORATION ACT 2009

Cancellation of registration pursuant to section 80

TAKE NOTICE that **CENTRAL COAST RUDOLF STEINER SCHOOL INCORPORATED (Y2360829)** became registered under the *Corporations Act 2001* as **CENTRAL COAST STEINER SCHOOL LIMITED (ACN 626831212)**, a company limited by guarantee, on 10 August 2018, and accordingly its registration under the *Associations Incorporation Act 2009* is cancelled as of that date.

Jodie Matheson
Delegate of the Commissioner,
NSW Fair Trading
20 February 2019

(n2019-487)

ASSOCIATIONS INCORPORATION ACT 2009

Cancellation of registration pursuant to section 80

TAKE NOTICE that **CHRISTADELPHIAN HERITAGE COLLEGE SYDNEY INCORPORATED (Y2571910)** became registered under the *Corporations Act 2001* as **CHRISTADELPHIAN HERITAGE COLLEGE SYDNEY LTD (ACN 630027977)**, a company limited by guarantee, on 24 December 2018, and accordingly its registration under the *Associations Incorporation Act 2009* is cancelled as of that date.

Jodie Matheson
Delegate of the Commissioner,
NSW Fair Trading
20 February 2019

(n2019-488)

ASSOCIATIONS INCORPORATION ACT 2009

Cancellation of registration pursuant to section 80

TAKE NOTICE that **AUSTRALIAN ACCESS FEDERATION INCORPORATED (INC9891505)** became registered under the *Corporations Act 2001* as **AUSTRALIAN ACCESS FEDERATION LIMITED (ACN 630805319)**, a company limited by guarantee, on 24 December 2018, and accordingly its registration under the *Associations Incorporation Act 2009* is cancelled as of that date.

Jodie Matheson
Delegate of the Commissioner,
NSW Fair Trading
20 February 2019

(n2019-489)

ASSOCIATIONS INCORPORATION ACT 2009

Cancellation of Registration pursuant to Section 76

TAKE NOTICE that the registration of the following associations is cancelled by this notice pursuant to section 76 of the *Associations Incorporation Act 2009*.

AGAPE HOME AUSTRALIAN SUPPORT NETWORK INCORPORATED	INC9897465
AGCHATOZ INCORPORATED	INC9897682
AL QAEM INSTITUTE INCORPORATED	INC9897585
ANOTHER CHANCE AT LIFE INC	INC9897446
ARABIAN WESTERN RIDING AND INHAND CLUB OF AUSTRALIA INCORPORATED	INC9897473

ARISING ABORIGINAL AND ISLANDER MINISTRIES INCORPORATED	INC9897430
ASSOCIATION OF COMMERCIAL ENERGY USERS INCORPORATED	INC9897409
ASSOCIATION OF DOMESTIC INFORMED ENERGY USERS INCORPORATED	INC9897408
ASSOCIAZIONE UMBRIA (NSW) INCORPORATED	Y2012221
ATAM BETTER TOGETHER INCORPORATED	INC9897566
AUSTRALASIAN INSTITUTE FOR BUSINESS ETHICS INCORPORATED	INC9897560
AUSTRALIA & AFGHANISTAN COMMUNITY DEVELOPMENT ASSOCIATION INCORPORATED	INC9897537
AUSTRALIA CHINA CULTURE COUNCIL INCORPORATED	INC9897659
AUSTRALIA INTERNATIONAL MINING ASSOCIATION INCORPORATED	INC9897655
AUSTRALIAN CHAMBER OF ETHICAL COMMERCE INCORPORATED	INC9897636
AUSTRALIAN HEALTH MANUFACTURERS AND DEVELOPMENT ASSOCIATION INCORPORATED	INC1300823
AUSTRALIAN KUBB ASSOCIATION INCORPORATED	INC9897551
BARELLAN MENS SHED INCORPORATED	INC1600633
BERMAGUI AUSTRALIAN FOOTBALL CLUB INC	Y1021422
BICYCLE PARKING ASSOCIATION OF AUSTRALIA INCORPORATED	INC9897901
BLACK BELT VISION INCORPORATED	INC9897503
BLIND FOOTBALL AUSTRALIA INCORPORATED	INC9897447
BLUE KITE INCORPORATED	INC9897452
BNH EDUCATION INCORPORATED	INC9897438
CARROLL PROGRESS ASSOCIATION INC	INC9880246
CENTRAL COAST VETERANS NETWORK GROUP INCORPORATED	INC9897412
CHINA FEVER MUSIC ENSEMBLE INCORPORATED	INC9897663
CRESCENT HEAD CHAMBER OF COMMERCE INCORPORATED	Y2233837
CUSTOMER AND SMALL BUSINESS ASSOCIATION INCORPORATED	INC9883571
FAR EAST STRATEGIC RESERVE ASSOCIATION NSW/ACT DIVISION INCORPORATED	INC9895476
GALGABBA POINT LANDCARE INCORPORATED	INC9897454
HAN SAE SUN CHURCH INCORPORATED	INC9896742
HELLENIC CULTURE ART SYMPRAXIS INCORPORATED	INC9897648
HOSANNA PRAISE & WORSHIP CENTRE INTERNATIONAL INCORPORATED	INC9897628
HUNTER VALLEY CATTLE ASSOCIATION INCORPORATED	INC9891993
HUNTER VALLEY MULTICULTURAL DANCE GROUP INCORPORATED	INC9897444
IN CHRIST PRESBYTERIAN CHURCH OF SYDNEY INCORPORATED	INC9897419
INNER WEST ABORIGINAL COMMUNITY INCORPORATED	INC9897696
INTERNATIONAL SOMMELIER ASSOCIATION INCORPORATED	INC9897462
INTERNATIONAL THEATRE INSTITUTE AUSTRALIA INCORPORATED	INC9897589
KIWI WAKA INCORPORATED	INC9891851
LAKES HOTEL ADVENTURERS CLUB INCORPORATED	Y2377706
LOUTH CHRISTIAN CHURCH INCORPORATED	INC9897485

MADINAH EDUCATION AND COMMUNITY CARE ASSOCIATION INCORPORATED	INC9897522
MALIKAS INCORPORATED	INC9897407
NEPALESE AUSTRALIAN HISTORICAL SOCIETY INCORPORATED	INC9897546
NEW AGE CHURCH INCORPORATED	INC9897508
NORTH SHORE FAMILY DOG RESCUE INCORPORATED	INC9897641
NORTHERN BEACHES BUSINESS RESOURCE CENTRE INCORPORATED	INC9897664
OCEAN STAR MISSION INCORPORATED	INC9891837
ORANA AMATEUR BOXING ASSOCIATION INCORPORATED	Y2598538
PENRITH CITY SWIM CLUB INCORPORATED	INC9897574
POPE SHENOUDA III ASSOCIATION INCORPORATED	INC9897668
POUND LIST INCORPORATED	INC9897643
POUND ROUNDS INCORPORATED	INC9897642
ROUNDBOUT DOWNHILLERS INCORPORATED	INC9897502
ROZELLE FENCERS INCORPORATED	INC1600674
SAMOAN CHRISTIAN FELLOWSHIP INCORPORATED	INC9897704
SOUTHEAST ROC SOCIAL COMMUNITY CENTRE INCORPORATED	INC9897661
SOUTHERN WOMEN'S ASSOCIATION FOR CULTURAL AFFAIRS INCORPORATED	INC9897689
SOUTH-WEST TOUCH FOOTBALL INCORPORATED	INC9897599
SUPANAUTICA CAR CLUB INCORPORATED	INC9897568
SYDNEY EASTERN REGION CHINESE BUSINESS ASSOCIATION INCORPORATED	INC9897618
SYDNEY FIJIAN MUSICIANS ASSOCIATION INCORPORATED	INC9897486
SYDNEY INNER WEST CHINESE BUSINESS ASSOCIATION INCORPORATED	INC9897619
SYDNEY OM KAAR RAMAYAN MANDALI INCORPORATED	Y2141942
THE ASSOCIATION OF BANGLADESH VOICE AUSTRALIA INCORPORATED	INC9897710
THE JUNCTION COMMUNITY AFTER SCHOOL CARE CENTRE INC	Y0058101
THE SAVIOR OF MAN KIND ASSOCIATION INCORPORATED	INC9897475
THE SMALL EARTH AUSTRALIA INCORPORATED	INC9897595
THEN INDIA MATHAARA (TIM) SANGAM OF NSW INCORPORATED	INC9897681
TWEED BUSINESS & RESIDENTS FOCUS GROUP INCORPORATED	INC9896534
VOCAL-EYES INCORPORATED	INC9897563
WESTERN SYDNEY COMMUNITY TRANSPORT INCORPORATED	INC9897424
YEIL BAPTIST CHURCH INCORPORATED	INC9897620

Cancellation is effective as at the date of gazettal.

Dated this 20th day of February 2019.

Robyne Lunney
 Delegate of the Commissioner
 NSW Fair Trading

(n2019-490)

ASSOCIATIONS INCORPORATION ACT 2009

NOTICE UNDER SECTION 509(5) OF THE CORPORATIONS ACT 2001
AS APPLIED BY SECTION 64 OF THE ASSOCIATIONS INCORPORATION ACT 2009

Notice is hereby given that the Incorporated Association mentioned below will be deregistered when three months have passed after 22 February 2019.

THE AUSTRALIAN INDIGENOUS COMMUNICATIONS ASSOCIATION
INCORPORATED

INC9881120

Dated this 20th day of February 2019

C Gowland
Delegate of the Secretary
& Director Registry Services

(n2019-491)

CHARITABLE TRUSTS ACT 1993

NOTICE UNDER SECTION 15

CY PRES SCHEME RELATING TO

THE ESTATE OF THE LATE JOHN WHITTAKER COLE

Section 9(1) of the *Charitable Trusts Act 1993 (NSW)* permits the application of property cy pres where the spirit of the original trust can no longer be implemented.

Under clause 3(t)(v) of the Will of the late John Whittaker Cole, which was executed on 6 December 2004, Mr Cole bequeathed the residue of his estate, in equal shares, to five named charities all located in New South Wales. One of those charities, the 'Children's Leukaemia and Cancer Society Inc (New South Wales)' ('the Society'), does not exist, nor did it exist at the time Mr Cole executed his Will. The bequest has an estimated value of \$142,000.00.

The bequest to the Society is considered to have created a charitable trust, as it is for the relief of the impotent and the advancement of education. A gift to an institution that has never existed but which manifests a general charitable intention may be applied cy pres.

The Children's Leukaemia and Cancer Foundation (ACN 074 617 271/ABN 68 074 617 271) ('the Foundation') was registered as a non-profit company in New South Wales between 1997 and 2009. It is possible that the Foundation was the intended recipient of the gift in cl. 3(t)(v) of the Will. Although the Foundation had ceased to exist as at the date of the testator's death, it was affiliated with a registered charitable organisation in New South Wales, the Children's Cancer Institute Australia (ACN 072 279 559/ABN 41 072 279 559) ('the Institute').

The Institute carries on the work of the Foundation, with its main objectives being to raise funds to establish a research centre at the Prince of Wales Children's Hospital and to provide grants to support other research projects throughout Australia. The Institute appears to be devoted to research into the causes, better treatments, prevention and cure of childhood cancer, with the four main types of cancer researched being leukaemia, brain cancer, neuroblastoma and sarcoma. The Institute is one of the only organisations based in New South Wales with a focus on researching children's cancer including leukaemia.

In circumstances where the gift in clause 3(t)(v) of the Will cannot be applied to the Society, due to the Society not existing, the Solicitor General, as the Attorney General's delegate, approved the establishment of a cy pres scheme so that the gift to the Society is to be paid to the Children's Cancer Institute Australia (ACN 072 279 559/ABN 41 072 279 559) for its charitable purposes.

Take note that within one month after the publication of this notice any person may make representations or suggestions to the Attorney General in respect of the proposed scheme.

Signed
Lida Kaban
General Counsel, Department of Justice
DATE: 18 February 2019

(n2019-492)

GEOGRAPHICAL NAMES ACT 1966

ERRATUM

In the notice published in NSW Government Gazette No 82 of 02 July, 1976, Folio 2846, referring to *Curry Park* being assigned as a geographical name, the word Park is incorrect. The correct name for the feature is *Curry Reserve*. This notice corrects that error.

The gazettal date remains 02 July, 1976.

The position and extent for this feature is recorded and shown within the Geographical Names Register of New South Wales www.gnb.nsw.gov.au.

NARELLE UNDERWOOD
Chair
Geographical Names Board
PO Box 143
BATHURST NSW 2795

(n2019-493)

GEOGRAPHICAL NAMES ACT 1966

PURSUANT to the provisions of Section 8 of the *Geographical Names Act 1966*, the Geographical Names Board hereby notifies that it proposes to assign the names:

Bendoura Park for a reserve located at the intersection of Bendoura Crescent and Whittaker Street in the suburb of Flinders.

Jemima Reserve for a reserve located at 3 Jemima Close in the suburb of Flinders.

Sea Crest Reserve for a reserve bounded by Maria Place in the suburb of Flinders.

Whittaker Reserve for a reserve bounded by Whittaker Street, Bassett Street, Arrabi Street, Atchison Street and Woolgunyah Parkway in the suburb of Flinders.

The position and extent for these features is recorded and shown within the Geographical Names Register of New South Wales. The proposal can be viewed and submissions lodged on the Geographical Names Board website at www.gnb.nsw.gov.au from Wednesday 20 February to Wednesday 20 March 2019. Alternatively, email submissions may be lodged with the Secretary, Geographical Names Board, at ss-gnb@finance.nsw.gov.au or written submissions mailed to 346 Panorama Ave, Bathurst, NSW 2795.

In accordance with Section 9 of the *Geographical Names Act 1966*, all submissions lodged may be subject to a Government Information (Public Access) application and may be viewed by a third party to assist the Board in considering this proposal.

NARELLE UNDERWOOD
Chair
Geographical Names Board
PO Box 143
BATHURST NSW 2795

(n2019-494)

HEALTH ADMINISTRATION ACT 1982

LAND ACQUISITION (JUST TERMS COMPENSATION) ACT 1991

ERRATUM

Notice of Acquisition of Land by Compulsory Process pursuant to the *Land Acquisition (Just Terms Compensation) Act 1991* for the purposes of the *Health Administration Act 1982*, appearing in the New South Wales Government Gazette No. 13 dated 15 February 2019 (Folio 345-346) is hereby amended by replacing "ALL THAT piece or parcel of land situated at North Macksville in the Local Government Area of Nambucca, Parish of Nambucca County of Raleigh being part of the Land comprised in Part Lots 2-8 DP 258324, Part Lot 11 DP883264 and Part Lots 3-4 DP809906." with " All that piece or parcel of land situated at North Macksville in the Local Government Area of Nambucca, Parish of Nambucca, County of Raleigh, being Lots 100-106, 117-119 in Plan of Acquisition Deposited Plan 1251118 formerly being part of Lots 2-8 in Deposited Plan 258324, part of Lots 3-4 in Deposited Plan 809906 and part of Lot 11 in Deposited Plan 883264."

Signed at Sydney this 20th day of February 2019

PETER DICKS,
Director, Asset Management
New South Wales Ministry of Health
A duly authorised delegate of
the Health Administration Corporation

(n2019-495)

**POISONS AND THERAPEUTIC
GOODS REGULATION 2008**

ORDER

Withdrawal of Drug Authority

In accordance with the provisions of clause 175(1) of the *Poisons and Therapeutic Goods Regulation 2008* an Order has been made on **Dr Minh Thanh TRAN (MED0001171449)**, of Richmond NSW 2753, prohibiting him until further notice, as a medical practitioner, from supplying or having possession of drugs of addiction as authorised by clause 101 of the Regulation and issuing a prescription for a drug of addiction as authorised by clause 77 of the Regulation.

This Order is to take effect on and from 20 February 2019.

Dated at Sydney, 14 February 2019.

ELIZABETH KOFF
Secretary, NSW Health

(n2019-496)

COUNCIL NOTICES

CLARENCE VALLEY COUNCIL

LOCAL GOVERNMENT ACT 1993

LAND ACQUISITION (JUST TERMS COMPENSATION) ACT 1991

NOTICE OF COMPULSORY ACQUISITION OF LAND

Clarence Valley Council declares with the approval of His Excellency the Governor that the interests described in the Schedule below are acquired by compulsory process in accordance with the provisions of the *Land Acquisition (Just Terms Compensation) Act 1991* for a sewerage tunnel, sewerage pipeline and services and structures.

Dated at Grafton this 31st day of October 2018.

Ashley Lindsay
General Manager

Schedule

An Easement for Sewage Tunnel and Pipeline (beneath the surface only) shown as '(A) PROPOSED EASEMENT FOR SEWERAGE PURPOSES 5 WIDE (LIMITED IN STRATUM)' in Deposited Plan 1228038 within Lot 7012 Deposited Plan 1049745, the bed of Iluka Bay, Lot 7026 Deposited Plan 1114581 and the bed of the Clarence River.

An Easement for Sewer Pipeline shown as '(B) PROPOSED EASEMENT FOR SEWERAGE PURPOSES 5 WIDE & VARIABLE WIDTH' in Deposited Plan 1228038 within Lot 92 Deposited Plan 822834, Lot 7012 Deposited Plan 1049745, Lot 66 Deposited Plan 47418, Lot 101 DP 823665, Lot 102 Deposited Plan 823665 and the bed of the Clarence River.

An Easement for Services and Structures shown as '(C) PROPOSED EASEMENT FOR SEWERAGE PURPOSES VARIABLE WIDTH' in Deposited Plan 1228038 affecting Lot 92 Deposited Plan 822834 and Lot 66 Deposited Plan 47418.

Easement Terms

Easement for Sewage Tunnel and Pipeline (beneath the surface only)

FULL AND FREE right for the Body having the benefit of this easement and its successors and assigns (being a public or local authority) and every person authorised by any of them from time to time and at all times to pass and convey sewage in any quantities through the servient tenement TOGETHER WITH the right to use for the purpose of the easement any tunnel or pipe or line of pipes (including works ancillary thereto) already existing or laid within the servient tenement for the purpose of the passage and conveyance of such sewage or any tunnel, pipe or line of pipes (including works ancillary thereto) in replacement, substitution, or duplication therefor and where no such tunnel, pipe or line of pipes exists to tunnel and/or lay place and maintain a pipe or line of pipes of sufficient internal diameter (including works ancillary thereto) beneath the surface of the servient tenement AND TOGETHER WITH the right for the Body having the benefit of this easement and its successors and assigns (being a public or local authority) and every person authorised by any of them with any tools, implements or machinery, necessary for the purposes to enter such tunnel, pipe or line of pipes, but only beneath the servient tenement and to remain there for any reasonable time for the purposes of inspecting, cleansing, repairing, maintaining the tunnel (including works ancillary thereto) or inspecting, cleansing, repairing, maintaining or renewing such pipe or line of pipes or any part thereof (including works ancillary thereto).

Easement for Sewer Pipeline

FULL AND FREE right for the Body having the benefit of this easement (being a public or local authority) and every person authorised by it from time to time and at all times to pass and convey sewage in any quantities through the servient tenement TOGETHER WITH the right to use for the purpose of the easement any line of pipes (including works ancillary thereto) already laid within the servient tenement for the purposes of the passage and conveyance of such sewage or any pipe or pipes (including works ancillary thereto) in replacement, substitution or duplication therefor and where no such line of pipes exists to lay place and maintain a line of pipes of sufficient internal diameter (including works ancillary thereto) beneath the surface of the servient tenement AND TO lay place and maintain upon the surface of the servient tenement any works ancillary to the said line of pipes AND TOGETHER WITH the right for the Body having the benefit of this easement (being a public or local authority) and every person authorised by it with any tools, implements, or machinery, necessary for the purposes, to enter upon the servient tenement and to remain there for any reasonable time for the purposes of laying, inspecting, cleansing, repairing, maintaining, or renewing such pipeline or any part thereof (including works ancillary thereto)

AND for any of the aforesaid purposes to open the soil of the servient tenement to such extent as may be necessary PROVIDED THAT the Body having the benefit of this easement (being a public or local authority) and every person authorised by it will take all reasonable precautions to ensure as little disturbance as possible to the surface of the servient tenement and will restore that surface as nearly as practicable to its original condition.

Easement for Services and Structures

- 1 The body having the benefit of this easement may:
 - (a) provide services supplied by that body through each lot burdened, but only within the site of this easement, and
 - (b) do anything reasonably necessary for that purpose, including:
 - entering the lot burdened, and
 - taking anything on to the lot burdened, and
 - carrying out work, such as constructing, placing, repairing or maintaining, sheds, tanks, pipes, poles, wires, cables, conduits, switchboard structures and equipment.
- 2 In exercising those powers, the body having the benefit of this easement must:
 - (a) ensure all work is done properly, and
 - (b) cause as little inconvenience as is practicable to the owner and any occupier of the lot burdened, and
 - (c) cause as little damage as is practicable to the lot burdened and any improvement on it, and
 - (d) restore the lot burdened as nearly as is practicable to its former condition, and
 - (e) make good any collateral damage.
- 3 For the purposes of this easement, services are the supply of recycled sewage for irrigation purposes and any associated works which includes sheds, tanks, pipes, poles, wires, cables, conduits, electrical switchboard structures and equipment.

(n2019-497)

EUROBODALLA SHIRE COUNCIL

ROADS ACT 1993

LAND ACQUISITION (JUST TERMS COMPENSATION) ACT 1991

NOTICE OF COMPULSORY ACQUISITION OF LAND

Eurobodalla Shire Council declares with the approval of His Excellency the Governor that the lands described in the Schedule below, are acquired by compulsory process in accordance with the provisions of the *Land Acquisition (Just Terms Compensation) Act 1991* for Public Road Widening.

Dated at Moruya this 19th Day of February 2019

Catherine Dale
General Manager

Schedule

Lots 7, 8 and 9 DP 1215462

(n2019-498)

HAWKESBURY CITY COUNCIL

LOCAL GOVERNMENT ACT 1993

LAND ACQUISITION (JUST TERMS COMPENSATION) ACT 1991

NOTICE OF COMPULSORY ACQUISITION OF LAND

Hawkesbury City Council declares with the approval of His Excellency the Governor that the land described in Schedule 1 below, excluding the interest described in Schedule 2 below is acquired by compulsory process in accordance with the provisions of the *Land Acquisition (Just Terms Compensation) Act 1991* for SP2 Infrastructure – drainage.

Dated at WINDSOR this 4th day of February 2019

PETER CONROY, General Manager, Hawkesbury City Council, PO Box 146, Windsor NSW 2756

Schedule 1

Lot 32 DP1244602 being part of the land comprised in
Certificate of Title Folio 3/248509

Schedule 2

P301224 – Covenant

(n2019-499)

LISMORE CITY COUNCIL

Roads Act 1993, Section 10

Local Government Act 1993 Section 47F(2)(a)

Dedication of Land as Public Road for the Purposes of Road Widening

NOTICE is hereby given that Lismore City Council, in pursuant to Section 10 of the *Roads Act 1993*, and Section 47F(2)(a) of the *Local Government Act 1993* that it dedicates the land described in the Schedule below as public road for the purpose of road widening. SHELLEY OLDHAM, GENERAL MANAGER, Lismore City Council, 43 Oliver Avenue, Goonellabah, NSW 2480

SCHEDULE

The following piece or parcel of land known as:

- Lot 75 Deposited Plan 249041 in the Council of Lismore, Parish of Lismore, County of Rous

(n2019-500)

MID-COAST COUNCIL

ROADS ACT 1993

Naming of Roads

Notice is hereby given that Mid-Coast Council, pursuant to section 162 of the *Roads Act 1993*, has officially named the road(s) as shown hereunder:

Name	Locality
RESERVOIR ROAD	Bulahdelah
Description	
Road coming off Golf Club Drive for approx 0.482km.	

ADRIAN PANUCCIO, General Manager, Mid-Coast Council, PO Box 450, FORSTER NSW 2428

GNB Ref: 0032

(n2019-501)

OBERON COUNCIL

Roads Act 1993

Notification of Road Closure

Notice is hereby given, under the provisions of the *Roads Act 1993*, that the road as set out in the Schedule below is closed and the lands comprised therein cease to be public road and the rights of passage and access that previously existed in relation to the road is extinguished. Upon closing, title to the land, comprising the former public road, will vest in Oberon Council and is classified as community land for the purposes of the *Local Government Act 1993*.

GARY WALLACE
General Manager
Oberon Council

Schedule

Lot 1 and Lot 3, DP1249703

(n2019-502)

RANDWICK CITY COUNCIL

ROADS ACT 1993

LAND ACQUISITION (JUST TERMS COMPENSATION) ACT 1991

NOTICE OF COMPULSORY ACQUISITION OF LAND

Randwick City Council declares with the approval of His Excellency the Governor that the land described in the Schedule below, is acquired by compulsory process in accordance with the provisions of the *Land Acquisition (Just Terms Compensation) Act 1991* for a public road.

Dated at Randwick this 22nd day of FEB 2019.

Therese Manns
General Manager

Schedule

Lot 106 DP1238453 being part of the land comprised in Certificate of Title Folio Identifier 100/1232330

(n2019-503)

SHELLHARBOUR CITY COUNCIL

ROADS ACT 1993

Naming of Roads

Notice is hereby given that Shellharbour City Council, pursuant to section 162 of the *Roads Act 1993*, has officially named the road(s) as shown hereunder:

Name	Locality
MULBERRY COURT	Calderwood
Description	
A cul-de-sac off Bushranger Parade.	

Name	Locality
BEAUTY STREET	Calderwood
Description	
connects Gugara Street and Farmgate Crescent	

CAREY MCINTYRE, General Manager, Shellharbour City Council, Locked Bag 155, SHELLHARBOUR CITY CENTRE NSW 2529

GNB Ref: 0034

(n2019-504)

TAMWORTH REGIONAL COUNCIL

Local Government Act 1993 Section 47(f)(2)(a) &

Roads Act 1993 Section 10

Dedication of Public Land for Road Widening of an Existing Public Road

Pursuant to the Section 47(f)(2)(a) of the *Local Government Act 1993* and Section 10 of the *Roads Act 1993*, the land described in the Schedule below held by Tamworth Regional Council and dedicates the land for the purpose of widening an existing road. PAUL BENNETT, General Manager, Tamworth Regional Council, 437 Peel Street (PO Box 555), Tamworth, NSW 2340

The road in question is Jewry Street, the reserve for which adjoins the subject lot to the NNW.

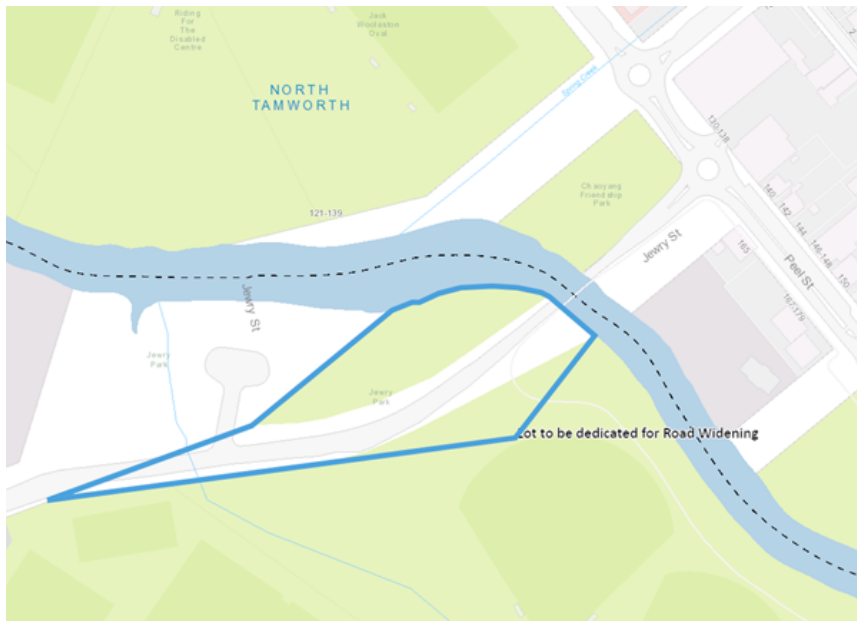
Lot 28 DP 1127315, 91-123 Carter Street, Taminda was nominated as part of 'Jewry Park' previously known as Lot 1 DP 741550 in 1987

SCHEDULE 1

Parish Calala – County Parry– Land District North Tamworth; LGA Tamworth Regional Council

1.895 Hectares

Land known as Lot 28 DP 1127315, 91-123 Carter Street Taminda, held by Tamworth Regional Council is to be dedicated as public road known as Jewry Street, South Tamworth. The land is identified in the below diagram.



Paul Bennett
General Manager
Tamworth Regional Council
Council Ref: LF 5678

(n2019-505)

TAMWORTH REGIONAL COUNCIL

Roads Act 1993, Section 162,
Roads Regulation 2008, Part 2, Division 2
Naming of Public Roads

NOTICE is hereby given that Tamworth Regional Council, in pursuance of Section 162 of the *Roads Act 1993*, has named the road created by the subdivision of Lot 1 DP1160223 and Lot 58 DP753851, Moore Creek Road, Moore Creek,

‘Glenmore Drive’, ‘Jubata Drive’, ‘Peppercress Court’, ‘Bluebell Way’, ‘Balstoni Place’, ‘Mulga Place’ and ‘Kestrel Street’.

PAUL BENNETT, General Manager,
Tamworth Regional Council,
437 Peel Street, Tamworth NSW 2340.

(n2019-506)

UPPER LACHLAN SHIRE COUNCIL

Roads Act 1993
Notification of Road Closure

Notice is hereby given, under the provisions of the *Roads Act 1993*, that the road as set out in the Schedule below is closed and the lands comprised therein cease to be public road and the rights of passage and access that previously existed in relation to the road is extinguished. Upon closing, title to the land, comprising the former public road, will vest in Upper Lachlan Shire Council and it classified as operational land for the purposes of the *Local Government Act 1993*.

John K Bell,
General Manager
Upper Lachlan Shire Council

Description

Lot 1 DP 1173060 comprising part Willow Vale Road and Mill Road, Laggan Parish of Laggan County of Georgiana

(n2019-507)

WINGECARRIBEE SHIRE COUNCIL

HERITAGE ACT 1977

INTERIM HERITAGE ORDER NO. 10

Under Section 25 of the *Heritage Act 1977* Wingecarribee Shire Council does by this order:

- (i) make an interim heritage order to cover the item of the environmental heritage specified or described in Schedule 'A'; and
- (ii) declare that the Interim Heritage Order shall apply to the curtilage or site of such item, being the land described in Schedule 'B'.

This Interim Heritage Order will lapse six months from the date that it is made unless the local council has passed a resolution before that date either:

- (1) in the case of an item which, in the council's opinion, is of local significance, to place the item on the heritage schedule of a local environmental plan with appropriate provisions for protecting and managing the item; and
- (2) in the case of an item which in the council's opinion, is of State heritage significance, nominate the item for inclusion on the State Heritage Register.

Mark Pepping
Deputy General Manager
Corporate, Strategy and Development Services
Wingecarribee Shire Council
PO Box 141, Moss Vale NSW 2577

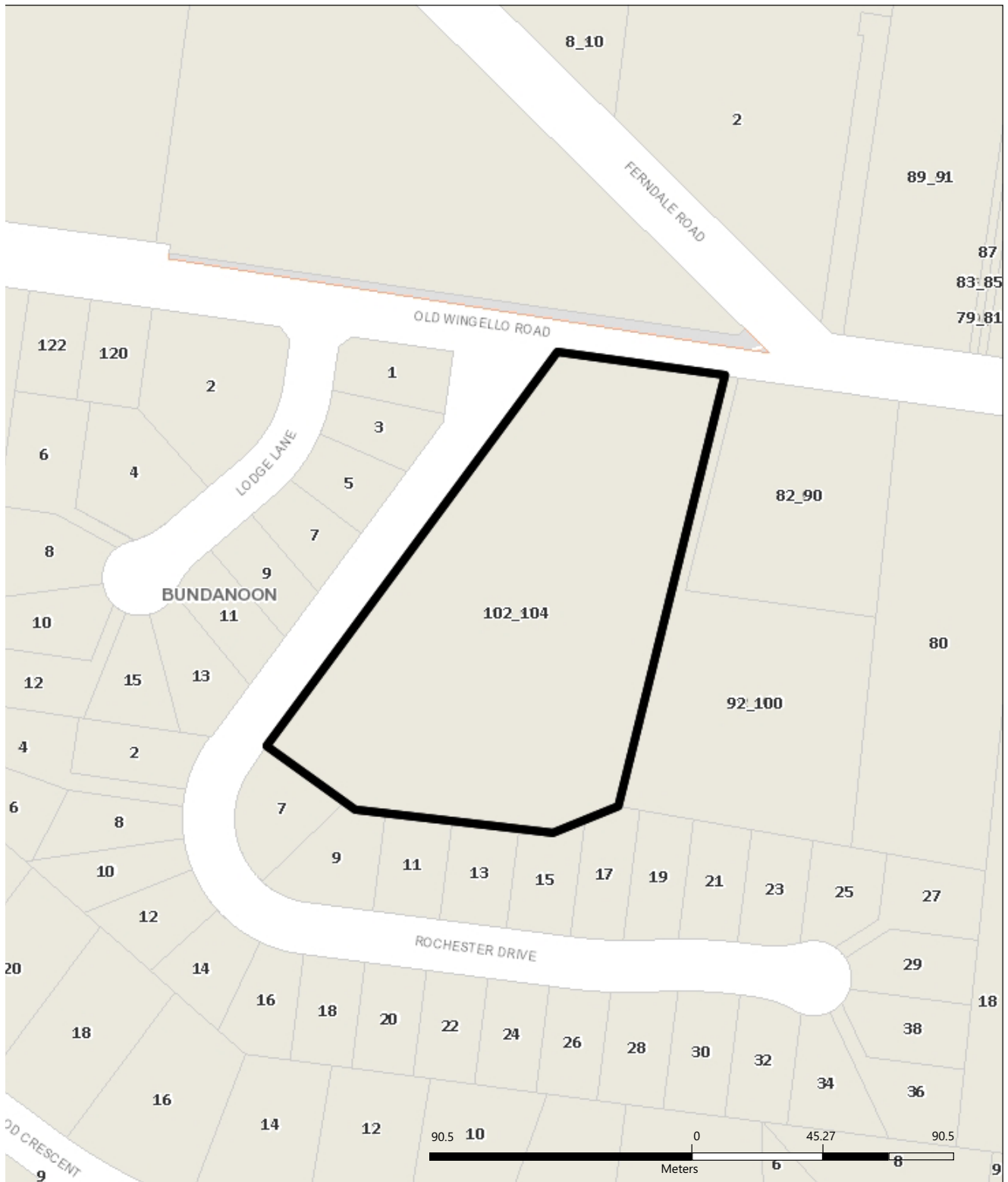
14 February 2019

Schedule 'A'

The property known as "Rochester Park" situated at 102-104 Old Wingello Road, Bundanoon, on the land described in Schedule 'B'.

Schedule 'B'

All those pieces or parcels of land known as Lot 32 DP 1205423, shown edged heavy black on the plan catalogued WSC IHO 10/19.



PRIVATE NOTICES

CHURCHES OF CHRIST IN NEW SOUTH WALES INCORPORATION ACT 1947

Declaration of Trusts Certificate No. 2019-01

IN accordance with section 29C of Part 5 of the abovementioned Act

The Churches of Christ Property Trust (“Property Trust”) certifies that at its 14 February 2019 meeting it was resolved by the Property Trust – noting the direction of Conference Executive at its meeting of 31 January 2019 – to declare that effective from 14 February 2019 that the property of the Church of Christ at Berkeley Vale (aka Berkeley Vale Church of Christ) including 56 Clare Crescent, Berkeley Vale being Lot 11 in Deposited Plan 1047625, is to be held by the Property Trust on trust and for the benefit of Conference Executive for the purposes of the support or advancement of any of the activities, work or objects of Conference Executive.

Dated at Rhodes this Fourteenth Day of February 2019.

SHAMUS TOOMEY
Registrar

(n2019-509)

CHURCHES OF CHRIST IN NEW SOUTH WALES INCORPORATION ACT 1947

Declaration of Trusts Certificate No. 2019-02

IN accordance with section 29C of Part 5 of the abovementioned Act

The Churches of Christ Property Trust (“Property Trust”) certifies that at its 14 February 2019 meeting it was resolved by the Property Trust – noting the direction of Conference Executive at its meeting of 31 January 2019 – to declare that effective from 1 February 2019 that the property of the Church of Christ at Northern Rivers (aka Northern Rivers Church of Christ, aka Lismore Church of Christ) including, 39 and 43 Rous Road Goonellabah being Lots A, B and 4 in Deposited Plans 415585, 415585 and 503960 is to be held by the Property Trust on trust and for the benefit of Conference Executive for the purposes of the support or advancement of any of the activities, work or objects of Conference Executive.

Dated at Rhodes this Fourteenth Day of February 2019.

SHAMUS TOOMEY
Registrar

(n2019-510)

CHURCHES OF CHRIST IN NEW SOUTH WALES INCORPORATION ACT 1947

Declaration of Trusts Certificate No. 2019-03

IN accordance with section 29C of Part 5 of the abovementioned Act

The Churches of Christ Property Trust (“Property Trust”) certifies that at its 14 February 2019 meeting it was resolved by the Property Trust – noting the direction of Conference Executive at its meeting of 31 January 2019 – to declare that effective from 14 February 2019 that the land of the Church of Christ at North Turrumurra (aka North Turrumurra Church of Christ) known as the Manse, Anchorage, Chapel, Hall, Offices and Amenities at 213, 215 & 217 Bobbin Head Road, North Turrumurra – being the land described as Lots 11, 12 & 23 in Deposited Plan 203164 – is to be held by the Property Trust on trust and for the benefit of Conference Executive for the purposes of the support or advancement of any of the activities, work or objects of Conference Executive.

Dated at Rhodes this Fourteenth Day of February 2019.

SHAMUS TOOMEY
Registrar

(n2019-511)

PESTICIDES REGULATION 2017

Notice under Section 43 Clause (1)(b)

Finalised Pesticide Use Notification Plan

Charles Sturt University has prepared a Pesticides Use Notification Plan in accordance with the requirements of Part 5 of the *Pesticides Regulation 2017*. The Pesticide Use Notification Plan was finalised on 9 September 2018 after public consultation. It applies to Charles Sturt University's campuses at Albury-Wodonga, Bathurst, Dubbo, Orange, Port Macquarie and Wagga Wagga. The Pesticide Use Notification Plan (Pesticide Management and Notification Procedure) is available on the University's website at: <https://about.csu.edu.au/our-university/publications-policy/policy>

Signatory

Stephen Butt

Executive Director, Division of Facilities Management

Charles Sturt University

(n2019-512)