



# *Government Gazette*

of the State of

New South Wales

**Number 18**

**Thursday, 28 February 2019**

---

The New South Wales Government Gazette is the permanent public record of official NSW Government notices. It also contains local council, private and other notices.

From 1 January 2019, each notice in the Government Gazette has a unique identifier that appears in round brackets at the end of the notice and that can be used as a reference for that notice (for example, (n2019-14)).

The Gazette is compiled by the Parliamentary Counsel's Office and published on the NSW legislation website ([www.legislation.nsw.gov.au](http://www.legislation.nsw.gov.au)) under the authority of the NSW Government. The website contains a permanent archive of past Gazettes.

To submit a notice for gazettal – see Gazette Information.

# GOVERNMENT NOTICES

## Miscellaneous Instruments

### CRIMES (ADMINISTRATION OF SENTENCES) ACT 1999

GOVERNOR

I, General The Honourable David Hurley AC DSC (Ret'd), Governor of the State of New South Wales, with the advice of the Executive Council, and pursuant to section 224(3) of the *Crimes (Administration of Sentences) Act 1999*, do, by this Proclamation, vary the proclamation of the Goulburn Correctional Complex published in the Government Gazette on 26 March 1999 and varied on 19 October 2001 and 24 July 2009; and in variation thereof, I declare the Goulburn Correctional Complex to be the area comprised within the boundaries hereunder (together with all buildings or premises which are now or may hereafter be erected thereon) viz.:

All that piece or parcel of land situated in the Local Government Area of Goulburn Mulwaree Council, Parish of Goulburn and County of Argyle, being lots 1, 3, and 5 Deposited Plan 880446, lot 22 Deposited Plan 1177534 and lots 2 and 3 Deposited Plan 727649 shown by the shading as Goulburn Correctional Complex on Plan Catalogue Number 57577 in the Plan Room of Public Works Advisory and having a total area of 35.76 hectares or thereabouts.

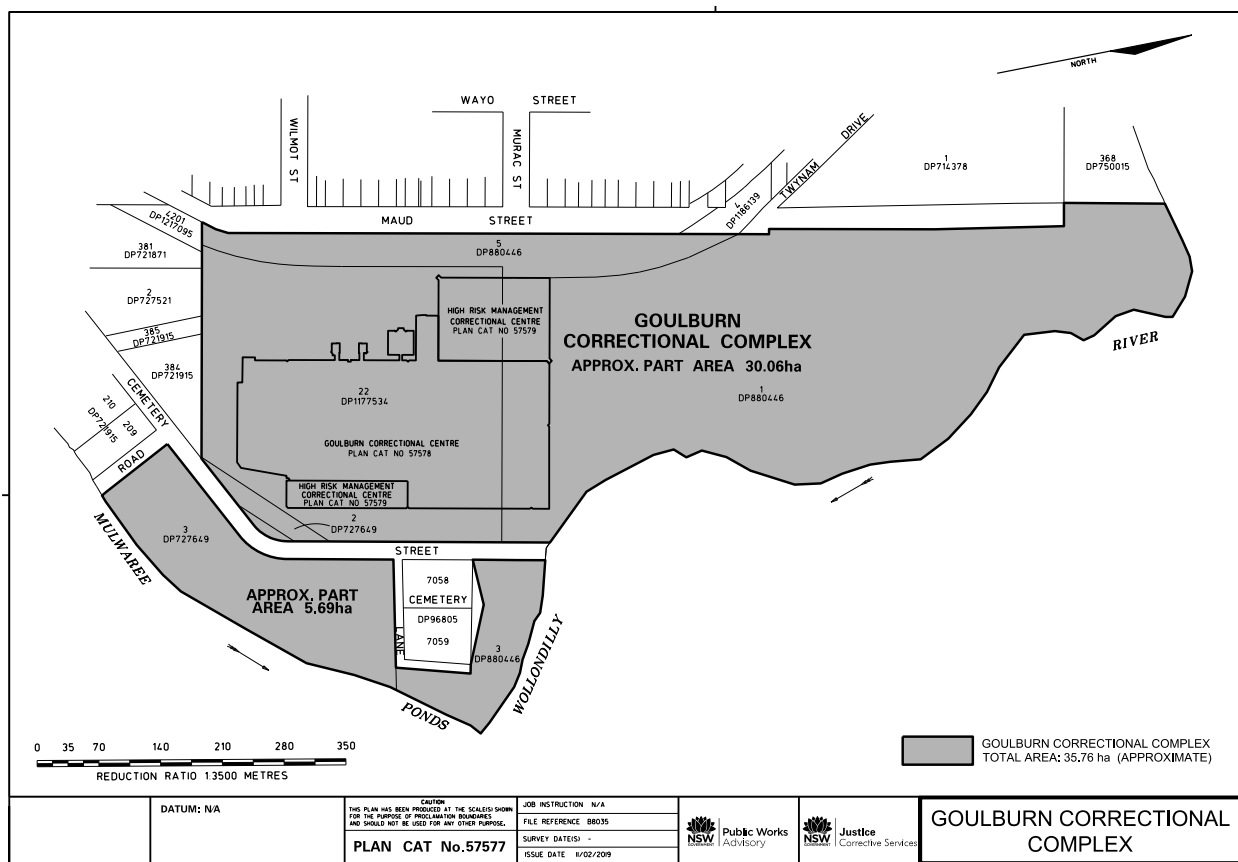
This proclamation is to take effect on and from the date of publication in the NSW Government Gazette.

Signed and sealed at Sydney, this 20th day of February 2019.

By His Excellency's Command.

**David Elliott MP**  
**Minister for Corrections**

GOD SAVE THE QUEEN!



(n2019-513)

**CRIMES (ADMINISTRATION OF SENTENCES) ACT 1999**

GOVERNOR

I, General The Honourable David Hurley AC DSC (Ret'd), Governor of the State of New South Wales, with the advice of the Executive Council, and pursuant to section 225(4) of the *Crimes (Administration of Sentences) Act 1999*, do, by this Proclamation, vary the proclamation of the Goulburn Correctional Centre published in the Government Gazette on 21 September 2001 and varied on 19 October 2001 and on 24 July 2009; and in variation thereof, I declare the Goulburn Correctional Centre to be the area comprised within the boundaries hereunder (together with all buildings or premises which are now or may hereafter be erected thereon) viz.:

All that piece or parcel of land situated in the Local Government Area of Goulburn Mulwaree Council, Parish of Goulburn and County of Argyle, being part of lot 1 Deposited Plan 880446 and part of lot 22 Deposited Plan 1177534 shown by the shading as Goulburn Correctional Centre on Plan Catalogue Number 57578 in the Plan Room of Public Works Advisory and having a total area of 5.50 hectares or thereabouts.

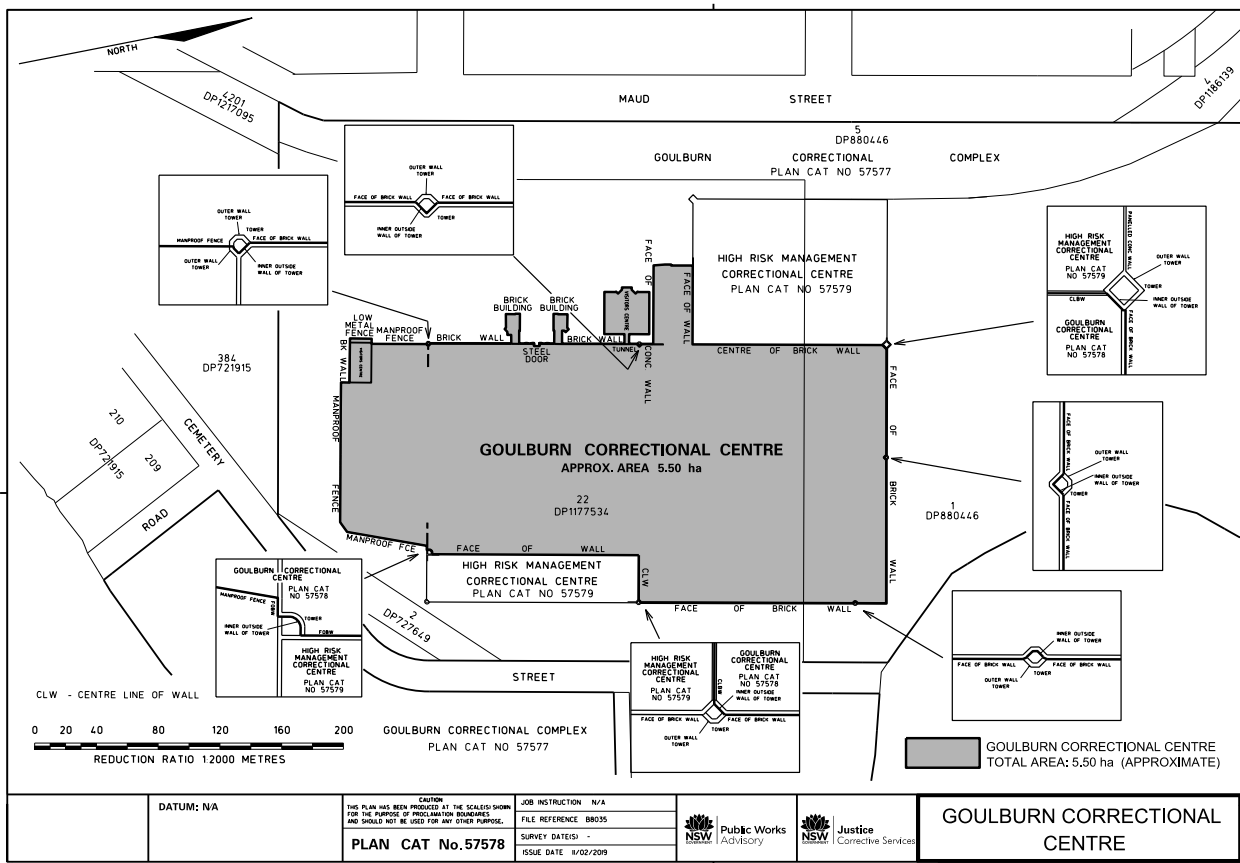
This proclamation is to take effect on and from the date of publication in the NSW Government Gazette.

Signed and sealed at Sydney, this 20th day of February 2019.

By His Excellency's Command.

**David Elliott MP**  
**Minister for Corrections**

GOD SAVE THE QUEEN!



(n2019-514)

**CRIMES (ADMINISTRATION OF SENTENCES) ACT 1999**

GOVERNOR

I, General The Honourable David Hurley AC DSC (Ret'd), Governor of the State of New South Wales, with the advice of the Executive Council, and pursuant to section 225(4) of the *Crimes (Administration of Sentences) Act 1999*, do, by this Proclamation, vary the proclamation of the High Risk Management Correctional Centre published

in the Government Gazette on 24 July 2009; and in variation thereof, I declare the High Risk Management Correctional Centre to be the area comprised within the boundaries hereunder (together with all buildings and premises which are now or may hereafter be erected thereon) viz.:

All that piece or parcel of land situated in the local government area of Goulburn Mulwaree Council, Parish of Goulburn and County of Argyle, being part of lot 1 Deposited Plan 880446 and part of lot 22 Deposited Plan 1177534 shown by the shading as High Risk Management Correctional Centre on Plan Catalogue Number 57579 in the Plan Room of Public Works Advisory and having a total area of 1.61 hectares or thereabouts.

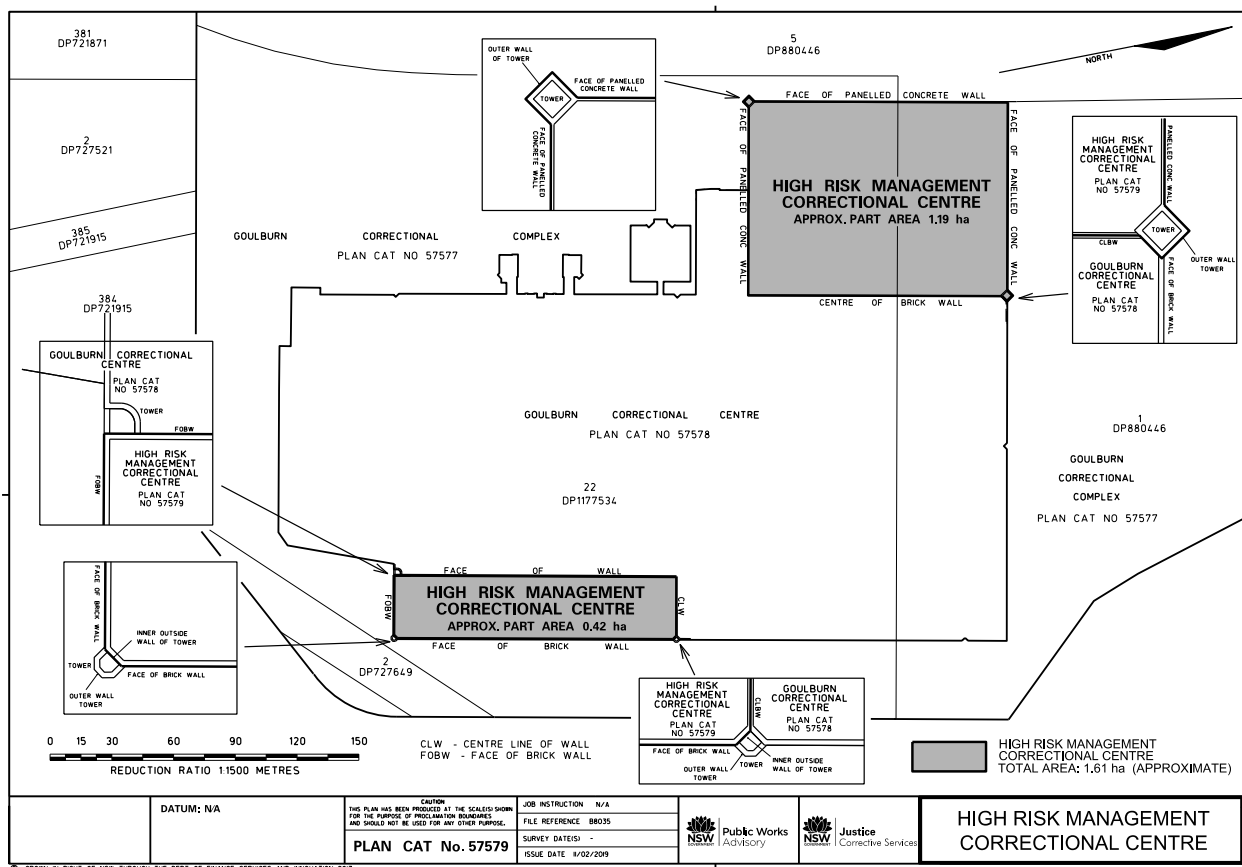
This proclamation is to take effect on and from the date of publication in the NSW Government Gazette.

Signed and sealed at Sydney, this 20th day of February 2019.

By His Excellency's Command.

**David Elliott MP**  
**Minister for Corrections**

GOD SAVE THE QUEEN!



(n2019-515)

---

## Appointments

---

### CHILDREN (DETENTION CENTRES) ACT 1987

#### Official Visitor Juvenile Justice Appointments

Notice is hereby given, under Section 8A(1) of the *Children (Detention Centres) Act 1987*, that the following persons are appointed as an Official Visitor:

First Names	Last Name	Appointment Period
Stephen	LUGNAN	1 July 2018 to 30 June 2020
Reannan	ELLINGWOOD	1 July 2018 to 30 June 2020
Jamie	MURRAY	1 July 2018 to 30 June 2020

DAVID ELLIOTT MP  
Minister for Counter Terrorism  
Minister for Corrections  
Minister for Veterans Affairs

(n2019-516)

---

### CRIMES (ADMINISTRATION OF SENTENCES) ACT 1999

#### Official Visitor Corrective Services Appointments

Notice is hereby given, under Section 228(2) of the *Crimes (Administration of Sentences Act) 1999*, that the following persons are appointed as an Official Visitor:

First Names	Last Name	Appointment Period
Raphaella Lina	RAPONE	1 July 2019 to 30 June 2021
Stephen	LUGNAN	1 October 2018 to 30 September 2020
Jamie	MURRAY	1 January 2019 to 31 December 2021
Kerrie	MILLER	1 January 2019 to 31 December 2021
Thomas	BURKE	1 February 2019 to 31 January 2021

DAVID ELLIOTT MP  
Minister for Counter Terrorism  
Minister for Corrections  
Minister for Veterans Affairs

(n2019-517)

---

---

## Planning and Environment Notices

---

---

### CONTAMINATED LAND MANAGEMENT ACT 1997

Environment Protection Authority

Declaration of significantly contaminated land

(Section 11 of the Contaminated Land Management Act 1997)

Declaration Number 20181108; Area Number 3433

The Environment Protection Authority (EPA) declares the following land to be significantly contaminated land under the *Contaminated Land Management Act 1997* ("the Act"):

#### 1. Land to which this declaration applies ("the site")

This declaration applies to Sydney Park and all adjacent pathways and roadways, as shown bounded in blue on the attached map.

#### 2. Nature of contamination affecting the site:

The EPA has found that the site is contaminated with the following substances ("the contaminants"):

- Methane
- Carbon dioxide.

#### 3. Nature of harm that the contaminants may cause:

The EPA has considered the matters in section 12 of the Act and has reason to believe that the land is contaminated and that the contamination is significant enough to warrant regulation under the Act due to the following:

- The site is a former landfill and was used for the disposal of municipal waste over many years;
- The decomposition of wastes contained in the landfill are a source of ground gases, including methane and carbon dioxide;
- Concentrations of methane and carbon dioxide measured in subsurface monitoring wells at the perimeter of the park are high compared to nominated assessment criteria;
- Whilst low reported gas flow rates indicate a low risk or very low risk classification, there is the potential for offsite migration of methane and carbon dioxide via preferential pathways due to the geology of the site; and,
- Refinement of exposure pathways, more accurate calculations of flow rates and ongoing management is required to better define and manage any risks.

#### 4. Further action under the Act

The making of this declaration does not prevent the carrying out of voluntary management of the site and any person may submit a voluntary management proposal for the site to the EPA.

#### 5. Submissions invited

The public may make written submissions to the EPA on:

- Whether the EPA should issue a management order in relation to the site; or
- Any other matter concerning the site.

Submissions should be made in writing to:

Director Contaminated Land Management  
Environment Protection Authority  
PO Box A290  
SYDNEY SOUTH NSW 1232

or faxed to 02 9995 6603

by not later than 24 March 2019.

25 February 2019

ARMINDA RYAN  
Director Contaminated Land Management  
Environment Protection Authority

**NOTE:**

**Management order may follow**

If management of the site or part of the site is required, the EPA may issue a management order under section 14 of the Act.

**Amendment/Repeal**

This declaration may be amended or repealed. It remains in force until it is otherwise amended or repealed. The subsequent declaration must state the reasons for the amendment or repeal (s.44 of the Act).

**Information recorded by the EPA**

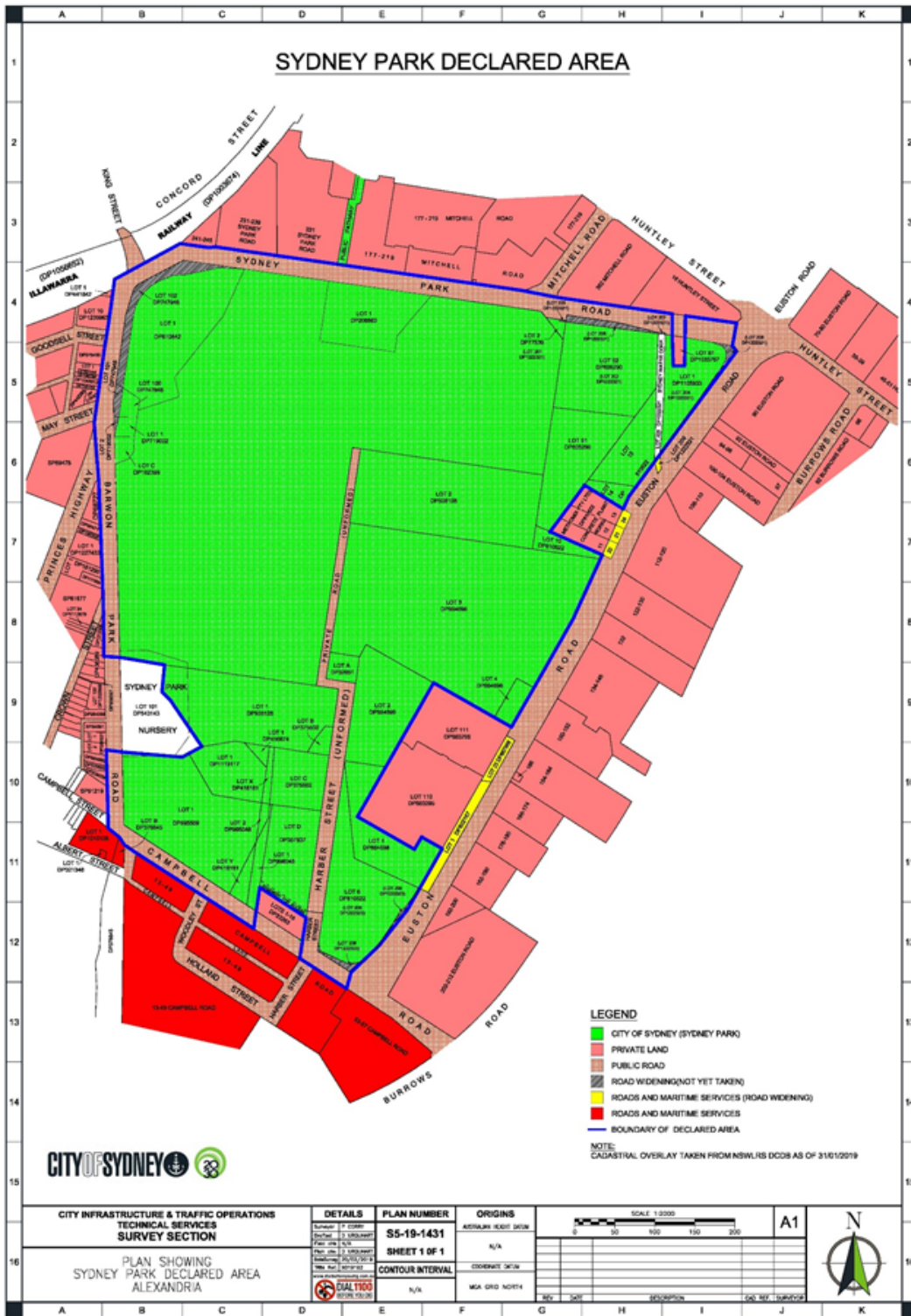
Section 58 of the Act requires the EPA to maintain a public record. A copy of this significantly contaminated land declaration will be included in the public record.

**Information recorded by councils**

Section 59 of the Act requires the EPA to give a copy of this declaration to the relevant local council. The council is then required to note on its planning certificate issued pursuant to s10.7 of the *Environmental Planning and Assessment Act 1979* that the land is declared significantly contaminated land. The EPA is required to notify council as soon as practicable when the declaration is no longer in force and the notation on the s10.7 certificate is no longer required.

**Relationship to other regulatory instrument**

This declaration does not affect the provisions of any relevant environmental planning instruments which apply to the land or provisions of any other environmental protection legislation administered by the EPA.



(n2019-518)



**HERITAGE ACT 1977**

INTERIM HERITAGE ORDER NO. 144

Regent Theatre, Mudgee

In pursuance of Section 24 of the *Heritage Act 1977* (NSW), I, the Minister for Heritage, do, by this my order:

- (i) make an interim heritage order in respect of the item of the environmental heritage specified or described in Schedule 'A'; and
- (ii) declare that the interim heritage order shall apply to the curtilage or site of such item, being the land described in Schedule 'B'.

The Hon Gabrielle Upton MP  
Minister for Heritage

Sydney, 22nd Day of FEBRUARY 2019

**SCHEDULE "A"**

The property known as Regent Theatre, situated at 5–7 Church Street, Mudgee on the land described in Schedule "B".

**SCHEDULE "B"**

All those pieces or parcels of land known as Lot 1 DP 633977 in Parish of Mudgee, County of Wellington shown on the plan catalogued HC 3204 in the office of the Heritage Council of New South Wales.

(n2019-519)

---

**NATIONAL PARKS AND WILDLIFE ACT 1974**

Far South Coast Escarpment Parks, Kosciuszko National Park and Mummel Gulf National Park and State Conservation Area Plans of Management

Amendments to Plans of Management

The *Proposed horse riding in wilderness amendments to plans of management for: Far South Coast Escarpment Parks, Kosciuszko National Park and Mummel Gulf National Park and State Conservation Area* — were adopted by the Minister for the Environment on 13 February 2019.

The plan is available on the web at:

[www.environment.nsw.gov.au/parkmanagement/ParkManagementPlans.htm](http://www.environment.nsw.gov.au/parkmanagement/ParkManagementPlans.htm)

(n2019-520)

---

## Roads and Maritime Notices

---

### MARINE SAFETY ACT 1998

#### MARINE NOTICE

##### Section 12(2)

#### REGULATION OF VESSELS – EXCLUSION ZONE

##### Location

Clarence River, Grafton – adjacent Memorial Park

##### Duration

7.00am to 5.00pm – Sunday 3 March 2019

##### Detail

A rowing regatta will be conducted on the navigable waters of the Clarence River at the location specified above, presenting a significant potential hazard to other waterway users.

An **EXCLUSION ZONE** is specified during the event, which will be marked by buoys.

Unauthorised vessels and persons are prohibited from entering the exclusion zone, which will be monitored by control vessels.

All vessel operators and persons in the vicinity of the event should keep a proper lookout, keep well clear of competing and support vessels, and exercise extreme caution.

Penalties may apply (section 12(5) – *Marine Safety Act 1998*)

For full details visit the Roads and Maritime Services website – [www.rms.nsw.gov.au/maritime](http://www.rms.nsw.gov.au/maritime)

Marine Notice: NH1929

Date: 26 February 2019

Mike Baldwin  
Manager Operations North  
Delegate

(n2019-521)

---

### ROADS ACT 1993

#### Notice of Dedication of Land as Public Road at Bellata in the Narrabri Shire Council Area

Roads and Maritime Services, by its delegate, dedicates the land described in the schedule below as public road under section 10 of the *Roads Act 1993*.

K DURIE  
Manager, Compulsory Acquisition & Road Dedication  
Roads and Maritime Services

##### Schedule

All those pieces or parcels of land situated in the Narrabri Shire Council area, Parish of Waterloo and County of Jamison, shown as Lot 5 Deposited Plan 753961 and Lot 51 Deposited Plan 1156285.

(RMS Papers: SF2017/024532; RO SF2015/109177)

(n2019-522)

---

## Mining and Petroleum Notices

---

Pursuant to section 136 of the *Mining Act 1992* and section 16 of the *Petroleum (Onshore) Act 1991*

NOTICE is given that the following application has been granted:

### EXPLORATION LICENCE APPLICATION

(T18-1069)

No. 5677, now Exploration Licence No. 8820, UNITED STONE INDUSTRIES PTY LTD (ACN 605 293 230), County of Bathurst, Map Sheet (8730), area of 5 units, for Group 2, dated 18 January 2019, for a term until 18 January 2022.

The Honourable Don Harwin MLC  
Minister for Resources

(n2019-523)

---

NOTICE is given that the following applications for renewal have been received:

### EXPLORATION LICENCE

(EF19/3337)

Exploration Licence No. 3767, CLIMAX AUSTRALIA PTY LIMITED (ACN 002 164 598), area of 20 units. Application for renewal received 14 February 2019.

(EF19/3606)

Exploration Licence No. 5238, DEEP ORE DISCOVERY PTY LTD (ACN 162 375 466), area of 16 units. Application for renewal received 18 February 2019.

(EF19/3495)

Exploration Licence No. 8421, ROMARDO COPPER (NSW) PTY LTD (ACN 605976565), area of 42 units. Application for renewal received 15 February 2019.

(EF19/3507)

Exploration Licence No. 8422, ROMARDO COPPER (NSW) PTY LTD (ACN 605976565), area of 86 units. Application for renewal received 15 February 2019.

(n2019-524)

---

### RENEWAL OF CERTAIN AUTHORITIES

Notice is given that the following authority has been renewed:

### EXPLORATION LICENCE

(D00-0000)

Exploration Licence No. 8474, JERVOIS MINING LIMITED (ACN 007 626 575), Counties of Cunningham and Kennedy, Map Sheet (8332), area of 25 units, for a further term until 19 October 2021. Renewal effective on and from 6 February 2019.

The Honourable Don Harwin MLC  
Minister for Resources

(n2019-525)

---

### PART CANCELLATIONS

Notice is given that the following authorities have been cancelled in part:

(SF19/10710)

Exploration Licence No. 5362, MURRAY BASIN TITANIUM PTY LTD (ACN 082 497 827).

#### Description of area cancelled:

An area of 0 units (strata only) has been cancelled. For further information contact Resource Operations.

Part cancellation took effect on 21 December 2017.

The authority now embraces an area of 192 units.

(EF18/45126)

Exploration Licence No. 8457, BROKEN HILL OPERATIONS PTY LTD (ACN 054 920 893).

**Description of area cancelled:**

An area of 2 units has been cancelled. For further information contact Resource Operations.

Part cancellation took effect on 25 January 2019.

The authority now embraces an area of 3 units.

The Honourable Don Harwin MLC  
Minister for Resources

(n2019-526)

## Primary Industry Notices

---

---

### **Animal Research Instrument of Delegation 2019**

under the

*Animal Research Act 1985*

I, SIMON DRAPER, Secretary of the Department of Industry, in pursuance of section 59A of the *Animal Research Act 1985*, make the following Instrument of Delegation.

Dated this 21 day of February 2019

SIMON DRAPER,  
Secretary  
Department of Industry

#### **Explanatory note**

This Instrument is made under section 59A of the *Animal Research Act 1985*. The object of this Instrument is to delegate functions conferred or imposed on the Secretary by or under the *Animal Research Act 1985*.

## Animal Research Instrument of Delegation 2019

under the

*Animal Research Act 1985*

### 1 Name

This Instrument is the Animal Research Instrument of Delegation 2019.

### 2 Commencement

This Instrument commences on the day on which it is signed.

### 3 Interpretation

(1) In this Instrument:

*function* includes a power, authority or duty, and *exercise* a function includes perform a duty.

*role* includes office.

*role title* includes title of an office.

*the Act* means the *Animal Research Act 1985*.

*the Department* means the Department of Industry.

*the Department of Primary Industries* means an office of that name within the Department

*the Regulation* means the Animal Research Regulation 2010.

- (2) Unless otherwise defined in this Instrument, words and expressions that are defined in the Act have the same meaning in this Instrument.
- (3) Unless otherwise specified, references to a role or role title in this Instrument are references to a role or role title within the Department.
- (4) The summary of a function delegated in Column 2 of Schedules 2 and 3 is only for general explanation and does not limit the delegation of a function under the provisions identified in Column 1 of those Schedules except to the extent that it is clearly identified as a limitation pursuant to clause 4(3).

### 4 Delegation of functions

- (1) The functions conferred or imposed on the Secretary under the Act in Column 1 of Schedules 2 and 3 are delegated to the person in the delegate category specified in Column 3 of Schedules 2 and 3.
- (2) Delegate categories are defined in Schedule 1.

- (3) Any limitation on a delegation is specified in Column 4 (if any) of Schedules 2 and 3.
- (4) The person assigned to a delegate category specified in column 2 of Schedule 1 includes any person who is for the time being acting in that role or performing the duties and responsibilities of that role.

## **5 Revocation of Animal Research Instrument of Delegation 2018**

Pursuant to section 59A of the Act, the Animal Research Instrument of Delegation 2018 published in NSW Government Gazette No. 119 of 9 November 2018 at pages 8462 to 8468 is revoked, as is any instrument of delegation revived as a result of this revocation.

## Schedule 1 – Delegate categories

Column 1 Delegate Category	Column 2 Role Title
<b>Category A</b>	<p>Director General in the office of the Department of Primary Industries within the Department.</p> <p>Deputy Director General with responsibility for Biosecurity and Food Safety who reports to the Director General in the office of the Department of Primary Industries within the Department.</p>
<b>Category B</b>	<p>Director General in the office of the Department of Primary Industries within the Department.</p> <p>Deputy Director General with responsibility for Biosecurity and Food Safety who reports to the Director General in the office of the Department of Primary Industries within the Department.</p> <p>Group Directors and Directors in the Biosecurity and Food Safety Branch, in the office of the Department of Primary Industries within the Department</p>
<b>Category C</b>	<p>Director General in the office of the Department of Primary Industries within the Department.</p> <p>Deputy Director General with responsibility for Research Excellence who reports to the Director General in the office of the Department of Primary Industries within the Department.</p> <p>Group Directors in the Research Excellence Branch, in the office of the Department of Primary Industries within the Department</p>
<b>Category D</b>	<p>Director General in the office of the Department of Primary Industries within the Department.</p> <p>Deputy Director General with responsibility for Biosecurity and Food Safety who reports to the Director General in the office of the Department of Primary Industries within the Department.</p> <p>Group Directors and Directors in the Biosecurity and Food Safety Branch, in the office of the Department of Primary Industries within the Department</p> <p>Managers reporting to the Director Biosecurity and Food Safety Compliance.</p>

## Schedule 2 – Animal Research Act 1995 (Secretary’s functions)

Column 1 Section	Column 2 Summary of functions	Column 3 Delegate category	Column 4 Limitation (if any)
---------------------	----------------------------------	-------------------------------	---------------------------------



	delegated		
<b>Part 3, Animal care and ethics committees</b>			
13(3)	Appoint animal care and ethics committees	C	
<b>Part 4, Accreditation and licencing</b>			
18	Approve application form for accreditation as a research establishment	B	
19	Refer application for accreditation to the Panel for investigation	D	Delegation may not be exercised by the Director-General in the office of the Department of Primary Industries, in relation to research being undertaken by the Department of Primary Industries
20	Determine application for accreditation as a research establishment, including issue certificates of accreditation and approve the form of such a certificate	D	Delegation may not be exercised by the Director-General in the office of the Department of Primary Industries, in relation to research being undertaken by the Department of Primary Industries
21	Determine period of accreditation following cancellation or suspension	D	Delegation may not be exercised by the Director-General in the office of the Department of Primary Industries, in relation to research being undertaken by the Department of Primary Industries
23	Refer complaint to the Panel in respect of an accredited research establishment	D	Delegation may not be exercised by the Director-General in the office of the Department of Primary Industries, in relation to research being undertaken by the Department of Primary Industries
24	Determine complaint in relation to an accredited research establishment	B	Delegation may not be exercised by the Director-General in the office of the Department of Primary Industries, in relation to research being undertaken by the Department of Primary Industries

25	Issue an authority for an individual to carry out animal research	C	
25A	Approve form of an animal research authority application and determine applications	C	
26	Approve form of animal research authority and determine form and manner of application for the concurrence of the Minister	B	
28A	Refer complaint to the Panel in respect of an animal research authority	D	Delegation may not be exercised by the Director-General in the office of the Department of Primary Industries, in relation to research being undertaken by the Department of Primary Industries
28B	Determine complaint in relation to an accredited research authority	B	Delegation may not be exercised by the Director-General in the office of the Department of Primary Industries, in relation to research being undertaken by the Department of Primary Industries
37	Approve form for application for an animal supplier's licence	B	
38	Refer application for animal supplier's licence to the Panel for investigation	D	Delegation may not be exercised by the Director-General in the office of the Department of Primary Industries, in relation to an animal suppliers' licence held or being applied for by the Department of Primary Industries
39	Determine application for animal supplier's licence	D	Delegation may not be exercised by the Director-General in the office of the Department of Primary Industries, in relation to an animal suppliers' licence held or being applied for by the Department of Primary Industries
40	Approve form of animal	D	

	supplier's licence		
43	Refer complaint to the Panel in respect of an animal supplier's licence	D	Delegation may not be exercised by the Director-General in the office of the Department of Primary Industries, in relation to an animal suppliers' licence held or being applied for by the Department of Primary Industries
44	Determine complaint in relation to an animal supplier's licence	B	Delegation may not be exercised by the Director-General in the office of the Department of Primary Industries, in relation to an animal suppliers' licence held or being applied for by the Department of Primary Industries
<b>Part 6, Inspectors</b>			
49	Appoint inspectors and issue inspectors with a certificate of identification	B	
<b>Part 7, Supplementary</b>			
59	Sign evidentiary certificate	B	

**Schedule 3 – Animal Research Regulation 2010**

<b>Column 1</b> Clause	<b>Column 2</b> Summary of functions delegated	<b>Column 3</b> Role title	<b>Column 4</b> Limitation (if any)
13	Satisfaction that requiring payment of fee by school would be an unreasonable imposition	B	
24	Approve form of report	B	
25	Waive or refund all or part of any fee payable under the Act or Regulation	B	
Schedule 3, item 9	Approve form of declaration made by relevant animal ethics committee	B	

(n2019-527)

---

## Crown Land Notices

1300 886 235 [www.crownland.nsw.gov.au](http://www.crownland.nsw.gov.au)

---

### NOTIFICATION OF DISPOSAL OF A CROWN ROAD

Section 152B Roads Act 1993

The road hereunder described has been disposed of under section 152B of the *Roads Act 1993*. In accordance with section 152H of that Act, the road comprised therein has ceased to be a Crown road and the rights of passage and access that previously existed in relation to the road are extinguished. Upon disposal, title to the land, comprising the former Crown road, is transferred to freehold.

The Hon Paul Toole, MP  
Minister for Lands and Forestry

#### DESCRIPTION

*Parishes – Cullen Bullen, Coolamigal; County – Roxburgh*

*Land District – Lithgow; LGA – Lithgow City*

Road Disposed: Lots 1-8 DP 1230947

File No: 13/04270

(n2019-528)

---

### NOTIFICATION OF DISPOSAL OF A CROWN ROAD

Section 152B Roads Act 1993

The road hereunder described has been disposed of under section 152B of the *Roads Act 1993*. In accordance with section 152H of that Act, the road comprised therein has ceased to be a Crown road and the rights of passage and access that previously existed in relation to the road are extinguished. Upon disposal, title to the land, comprising the former Crown road, is transferred to freehold.

The Hon Paul Toole, MP  
Minister for Lands and Forestry

#### DESCRIPTION

*Parish – Baan Baa; County – Pottinger*

*Land District – Narrabri; LGA – Narrabri*

Road Disposed: Lot 2 DP 1192500

File No: 13/13851

(n2019-529)

---

### NOTIFICATION OF DISPOSAL OF A CROWN ROAD

Section 152B Roads Act 1993

The road hereunder described has been disposed of under section 152B of the *Roads Act 1993*. In accordance with section 152H of that Act, the road comprised therein has ceased to be a Crown road and the rights of passage and access that previously existed in relation to the road are extinguished. Upon disposal, title to the land, comprising the former Crown road, is transferred to freehold.

The Hon Paul Toole, MP  
Minister for Lands and Forestry

#### DESCRIPTION

*Parish – Willawarrin; County – Dudley*

*Land District – Kempsey; LGA – Kempsey*

Road Disposed: Lot 1 DP 1238780

File No: 14/02116

(n2019-530)

**NOTIFICATION OF DISPOSAL OF A CROWN ROAD**

Section 152B Roads Act 1993

The road hereunder described has been disposed of under section 152B of the *Roads Act 1993*. In accordance with section 152H of that Act, the road comprised therein has ceased to be a Crown road and the rights of passage and access that previously existed in relation to the road are extinguished. Upon disposal, title to the land, comprising the former Crown road, is transferred to freehold.

The Hon Paul Toole, MP  
Minister for Lands and Forestry

**DESCRIPTION**

*Parish – Neurea; County – Gordon*  
*Land District – Wellington; LGA – Dubbo Regional*

Road Disposed: Lot 3 DP 1217998

File No: 15/09677

(n2019-531)

---

**NOTIFICATION OF DISPOSAL OF A CROWN ROAD**

Section 152B Roads Act 1993

The road hereunder described has been disposed of under section 152B of the *Roads Act 1993*. In accordance with section 152H of that Act, the road comprised therein has ceased to be a Crown road and the rights of passage and access that previously existed in relation to the road are extinguished. Upon disposal, title to the land, comprising the former Crown road, is transferred to freehold.

The Hon Paul Toole, MP  
Minister for Lands and Forestry

**DESCRIPTION**

*Parish – Somers; County – Bathurst*  
*Land District – Blayney; LGA – Blayney*

Road Disposed: Lots 1-2 DP 1236952

File No: CL/00375

(n2019-532)

---

**NOTIFICATION OF DISPOSAL OF A CROWN ROAD**

Section 152B Roads Act 1993

The road hereunder described has been disposed of under section 152B of the *Roads Act 1993*. In accordance with section 152H of that Act, the road comprised therein has ceased to be a Crown road and the rights of passage and access that previously existed in relation to the road are extinguished. Upon disposal, title to the land, comprising the former Crown road, is transferred to freehold.

The Hon Paul Toole, MP  
Minister for Lands and Forestry

**DESCRIPTION**

*Parishes – Bingagong, Gidgell, Howell, Colkmannan; Counties – Urana, Boyd*  
*Land District – Deniliquin; LGA – Federation*

Road Disposed: Lot 1 DP 1239906, Lot 2 DP 1239907

File No: HY98H333

(n2019-533)

---

**NOTIFICATION OF DISPOSAL OF A CROWN ROAD**

Section 152B Roads Act 1993

The road hereunder described has been disposed of under section 152B of the *Roads Act 1993*. In accordance with section 152H of that Act, the road comprised therein has ceased to be a Crown road and the rights of passage and access that previously existed in relation to the road are extinguished. Upon disposal, title to the land, comprising the former Crown road, is transferred to freehold.

The Hon Paul Toole, MP  
Minister for Lands and Water

**DESCRIPTION**

*Parish – West Nelligen; County – St Vincent*  
*Land District – Moruya; LGA – Eurobodalla*

Road Disposed: Lot 1 DP 1243883

File No: 18/02710

(n2019-534)

---

**ERRATUM**

In the notice published in NSW Government Gazette No 66 of 29 June 2018 under the heading “Appointment of Administrator to Manage a Reserve Trust”, reference to Grafton (D.1000641) Grafton Town Hall Reserve Trust was made in error as this trust already had management appointed to it. As a result the schedule on folio 4063 containing reference to Grafton (D.1000641) Grafton Town Hall Reserve Trust is hereby cancelled and withdrawn from the notice.

File ref: LBN19/244

The Hon Paul Toole, MP  
Minister for Lands and Forestry

(n2019-535)

---

**NOTIFICATION OF DISPOSAL OF A CROWN ROAD**

Section 152B Roads Act 1993

The road hereunder described has been disposed of under section 152B of the *Roads Act 1993*. In accordance with section 152H of that Act, the road comprised therein has ceased to be a Crown road and the rights of passage and access that previously existed in relation to the road are extinguished. Upon disposal, title to the land, comprising the former Crown road, is transferred to freehold.

The Hon Paul Toole, MP  
Minister for Lands and Forestry

**DESCRIPTION**

*Parishes – Nanima, Bedulluck, Jeir; County – Murray*  
*Land District – Yass; LGA – Yass Valley*

Road Disposed: Lots 4-5 DP 1245738

File No: 18/00872

(n2019-536)

---

**NOTIFICATION OF DISPOSAL OF A CROWN ROAD**

Section 152B Roads Act 1993

The road hereunder described has been disposed of under section 152B of the *Roads Act 1993*. In accordance with section 152H of that Act, the road comprised therein has ceased to be a Crown road and the rights of passage and access that previously existed in relation to the road are extinguished. Upon disposal, title to the land, comprising the former Crown road, is transferred to freehold.

The Hon Paul Toole, MP  
Minister for Lands and Forestry

**DESCRIPTION**

*Parish – Coff; County – Fitzroy  
Land District – Bellingen; LGA – Coffs Harbour*

Road Disposed: Lot 1 DP 1240822

File No: 14/09083

(n2019-537)

---

**NOTIFICATION OF DISPOSAL OF A CROWN ROAD**

Section 152B Roads Act 1993

The road hereunder described has been disposed of under section 152B of the *Roads Act 1993*. In accordance with section 152H of that Act, the road comprised therein has ceased to be a Crown road and the rights of passage and access that previously existed in relation to the road are extinguished. Upon disposal, title to the land, comprising the former Crown road, is transferred to freehold.

The Hon Paul Toole, MP  
Minister for Lands and Forestry

**DESCRIPTION**

*Parishes – Weeta Waa, Mourabie, Tulladunna, Brewan; Counties – Jamison, Leichhardt  
Land District – Narrabri; LGA – Narrabri*

Road Disposed: Lot 2 DP 1234832, Lots 1-2 DP 1235082

File No: 17/06113

(n2019-538)

---

**NOTIFICATION OF DISPOSAL OF A CROWN ROAD**

Section 152B Roads Act 1993

The road hereunder described has been disposed of under section 152B of the *Roads Act 1993*. In accordance with section 152H of that Act, the road comprised therein has ceased to be a Crown road and the rights of passage and access that previously existed in relation to the road are extinguished. Upon disposal, title to the land, comprising the former Crown road, is transferred to freehold.

The Hon Paul Toole, MP  
Minister for Lands and Forestry

**DESCRIPTION**

*Parishes – Milford, Sherlock; County – Beresford  
Land District – Cooma; LGA – Snowy Monaro Regional*

Road Disposed: Lots 1-2 DP 1245234, Lot 3 DP 1245236

File No: 18/03282

(n2019-539)

---

**NOTIFICATION OF DISPOSAL OF A CROWN ROAD**

Section 152B Roads Act 1993

The road hereunder described has been disposed of under section 152B of the *Roads Act 1993*. In accordance with section 152H of that Act, the road comprised therein has ceased to be a Crown road and the rights of passage and access that previously existed in relation to the road are extinguished. Upon disposal, title to the land, comprising the former Crown road, is transferred to freehold.

The Hon Paul Toole, MP  
Minister for Lands and Forestry

**DESCRIPTION**

*Parish – Timbarra; County – Drake  
Land District – Casino; LGA – Tenterfield*



Road Disposed: Lot 2 DP 1216936

File No: GF06H329

(n2019-540)

---

**NOTIFICATION OF DISPOSAL OF A CROWN ROAD**

Section 152B Roads Act 1993

The road hereunder described has been disposed of under section 152B of the *Roads Act 1993*. In accordance with section 152H of that Act, the road comprised therein has ceased to be a Crown road and the rights of passage and access that previously existed in relation to the road are extinguished. Upon disposal, title to the land, comprising the former Crown road, is transferred to freehold.

The Hon Paul Toole, MP  
Minister for Lands and Forestry

**DESCRIPTION**

*Parish – Sherlock; County – Beresford*

*Land District – Cooma; LGA – Snowy Monaro Regional*

Road Disposed: Lot 4 DP 1244681

File No: 18/03288

(n2019-541)

---

**NOTIFICATION OF DISPOSAL OF A CROWN ROAD**

Section 152B Roads Act 1993

The road hereunder described has been disposed of under section 152B of the *Roads Act 1993*. In accordance with section 152H of that Act, the road comprised therein has ceased to be a Crown road and the rights of passage and access that previously existed in relation to the road are extinguished. Upon disposal, title to the land, comprising the former Crown road, is transferred to freehold.

The Hon Paul Toole, MP  
Minister for Lands and Forestry

**DESCRIPTION**

*Parish – Wellingrove; County – Gough*

*Land District – Glen Innes; LGA – Glen Innes Severn*

Road Disposed: Lot 4 DP 1245322

File No: 18/03407

(n2019-542)

---

**NOTIFICATION OF DISPOSAL OF A CROWN ROAD**

Section 152B Roads Act 1993

The road hereunder described has been disposed of under section 152B of the *Roads Act 1993*. In accordance with section 152H of that Act, the road comprised therein has ceased to be a Crown road and the rights of passage and access that previously existed in relation to the road are extinguished. Upon disposal, title to the land, comprising the former Crown road, is transferred to freehold.

The Hon Paul Toole, MP  
Minister for Lands and Forestry

**DESCRIPTION**

*Parish – Bygoo; County – Cooper*

*Land District – Narrandera; LGA – Bland*

Road Disposed: Lot 3 DP 1246151

File No: 18/03318

(n2019-543)

**NOTIFICATION OF DISPOSAL OF A CROWN ROAD**

Section 152B Roads Act 1993

The road hereunder described has been disposed of under section 152B of the *Roads Act 1993*. In accordance with section 152H of that Act, the road comprised therein has ceased to be a Crown road and the rights of passage and access that previously existed in relation to the road are extinguished. Upon disposal, title to the land, comprising the former Crown road, is transferred to freehold.

The Hon Paul Toole, MP  
Minister for Lands and Forestry

**DESCRIPTION**

*Parish – Crawney; County – Parry*  
*Land District – Tamworth; LGA – Tamworth Regional*

Road Disposed: Lot 31 DP 1237427

File No: 17/08262

(n2019-544)

---

**NOTIFICATION OF DISPOSAL OF A CROWN ROAD**

Section 152B Roads Act 1993

The road hereunder described has been disposed of under section 152B of the *Roads Act 1993*. In accordance with section 152H of that Act, the road comprised therein has ceased to be a Crown road and the rights of passage and access that previously existed in relation to the road are extinguished. Upon disposal, title to the land, comprising the former Crown road, is transferred to freehold.

The Hon Paul Toole, MP  
Minister for Lands and Forestry

**DESCRIPTION**

*Parish – Baw Baw; County – Argyle*  
*Land District – Goulburn; LGA – Goulburn Mulwaree*

Road Disposed: Lot 2 DP 1246152

File No: 18/04126

(n2019-545)

---

**NOTIFICATION OF DISPOSAL OF A CROWN ROAD**

Section 152B Roads Act 1993

The road hereunder described has been disposed of under section 152B of the *Roads Act 1993*. In accordance with section 152H of that Act, the road comprised therein has ceased to be a Crown road and the rights of passage and access that previously existed in relation to the road are extinguished. Upon disposal, title to the land, comprising the former Crown road, is transferred to freehold.

The Hon Paul Toole, MP  
Minister for Lands and Forestry

**DESCRIPTION**

*Parish – Adjungbilly; County – Buccleuch*  
*Land District – Tumut; LGA – Cootamundra-Gundagai Regional*

Road Disposed: Lot 2 DP 1241503

File No: 17/11439

(n2019-546)

---

**NOTIFICATION OF DISPOSAL OF A CROWN ROAD**

Section 152B Roads Act 1993

The road hereunder described has been disposed of under section 152B of the *Roads Act 1993*. In accordance with section 152H of that Act, the road comprised therein has ceased to be a Crown road and the rights of passage and access that previously existed in relation to the road are extinguished. Upon disposal, title to the land, comprising the former Crown road, is transferred to freehold.

The Hon Paul Toole, MP  
Minister for Lands and Forestry

**DESCRIPTION**

*Parish – Strathbogie; County – Gough*  
*Land District – Glen Innes; LGA – Glen Innes Severn*

Road Disposed: Lot 1 DP 1243844

File No: 18/03149

(n2019-547)

---

**NOTIFICATION OF DISPOSAL OF A CROWN ROAD**

Section 152B Roads Act 1993

The road hereunder described has been disposed of under section 152B of the *Roads Act 1993*. In accordance with section 152H of that Act, the road comprised therein has ceased to be a Crown road and the rights of passage and access that previously existed in relation to the road are extinguished. Upon disposal, title to the land, comprising the former Crown road, is transferred to freehold.

The Hon Paul Toole, MP  
Minister for Lands and Forestry

**DESCRIPTION**

*Parish – Palmerston; County – Macquarie*  
*Land District – Kempsey; LGA – Kempsey*

Road Disposed: Lot 5 DP 1242515

File No: 17/09429

(n2019-548)

---

**NOTIFICATION OF DISPOSAL OF A CROWN ROAD**

Section 152B Roads Act 1993

The road hereunder described has been disposed of under section 152B of the *Roads Act 1993*. In accordance with section 152H of that Act, the road comprised therein has ceased to be a Crown road and the rights of passage and access that previously existed in relation to the road are extinguished. Upon disposal, title to the land, comprising the former Crown road, is transferred to freehold.

The Hon Paul Toole, MP  
Minister for Lands and Forestry

**DESCRIPTION**

*Parish – Strathaird; County – Argyle*  
*Land District – Goulburn; LGA – Upper Lachlan Shire*

Road Disposed: Lot 1 DP 1245955

File No: 18/01588

(n2019-549)

---

**NOTIFICATION OF DISPOSAL OF A CROWN ROAD**

Section 152B Roads Act 1993

The road hereunder described has been disposed of under section 152B of the *Roads Act 1993*. In accordance with section 152H of that Act, the road comprised therein has ceased to be a Crown road and the rights of passage and access that previously existed in relation to the road are extinguished. Upon disposal, title to the land, comprising the former Crown road, is transferred to freehold.

The Hon Paul Toole, MP  
Minister for Lands and Forestry

**DESCRIPTION**

*Parish – Louis; County – Gough*

*Land District – Glen Innes; LGA – Glen Innes Severn*

Road Disposed: Lot 1 DP 1242988

File No: 17/01456

(n2019-550)

---

**NOTIFICATION OF DISPOSAL OF A CROWN ROAD**

Section 152B Roads Act 1993

The road hereunder described has been disposed of under section 152B of the *Roads Act 1993*. In accordance with section 152H of that Act, the road comprised therein has ceased to be a Crown road and the rights of passage and access that previously existed in relation to the road are extinguished. Upon disposal, title to the land, comprising the former Crown road, is transferred to freehold.

The Hon Paul Toole, MP  
Minister for Lands and Forestry

**DESCRIPTION**

*Parish – White; County – Clarke*

*Land District – Armidale; LGA – Armidale Regional*

Road Disposed: Lot 1 DP 1245365

File No: 18/04136

(n2019-551)

---

**NOTIFICATION OF DISPOSAL OF A CROWN ROAD**

Section 152B Roads Act 1993

The road hereunder described has been disposed of under section 152B of the *Roads Act 1993*. In accordance with section 152H of that Act, the road comprised therein has ceased to be a Crown road and the rights of passage and access that previously existed in relation to the road are extinguished. Upon disposal, title to the land, comprising the former Crown road, is transferred to freehold.

The Hon Paul Toole, MP  
Minister for Lands and Forestry

**DESCRIPTION**

*Parish – Hovell; County – Hume*

*Land District – Albury; LGA – Greater Hume Shire*

Road Disposed: Lots 1-2 DP 1245521

File No: 16/08545

(n2019-552)

---

**NOTIFICATION OF DISPOSAL OF A CROWN ROAD**

Section 152B Roads Act 1993

The road hereunder described has been disposed of under section 152B of the *Roads Act 1993*. In accordance with section 152H of that Act, the road comprised therein has ceased to be a Crown road and the rights of passage and access that previously existed in relation to the road are extinguished. Upon disposal, title to the land, comprising the former Crown road, is transferred to freehold.

The Hon Paul Toole, MP  
Minister for Lands and Forestry

**DESCRIPTION**

*Parish – Jeir; County – Murray*  
*Land District – Yass; LGA – Yass Valley*

Road Disposed: Lot 3 DP 1245736

File No: 18/00873

(n2019-553)

**NOTICE****CROWN LAND TO BE USED OR OCCUPIED FOR OTHER PURPOSE UNDER S 2.18(2)(b)**

Pursuant to section 2.18(2)(b) of the *Crown Land Management Act 2016*, the Crown land specified in Column 2 of the following Schedule is proposed to be used or occupied under a relevant interest granted for the purpose(s) specified in Column 1 of the following Schedule.

The Hon Paul Toole, MP  
Minister for Lands and Forestry

**Schedule**

<b>Column 1</b>	<b>Column 2</b>
Extraction of sand (relevant interest Licence 594253)	Reserve No: 56146 Public purpose: generally Notified: 11 May 1923 File reference 18/01592
Extraction of sand (relevant interest Licence 594253)	Reserve No: 1011268 Public purpose: future public requirements Notified: 3 February 2006 File reference 18/01592

(n2019-554)

**NOTIFICATION OF DISPOSAL OF A CROWN ROAD**

Section 152B Roads Act 1993

The road hereunder described has been disposed of under section 152B of the *Roads Act 1993*. In accordance with section 152H of that Act, the road comprised therein has ceased to be a Crown road and the rights of passage and access that previously existed in relation to the road are extinguished. Upon disposal, title to the land, comprising the former Crown road, is transferred to freehold.

The Hon Paul Toole, MP  
Minister for Lands and Forestry

**DESCRIPTION**

*Parish – Butler; County – Sandon*  
*Land District – Armidale; LGA – Armidale Regional*

Road Disposed: Lots 1-3 DP 1216081

File No: 15/08139

(n2019-555)

## NOTIFICATION OF DISPOSAL OF A CROWN ROAD

Section 152B Roads Act 1993

The road hereunder described has been disposed of under section 152B of the *Roads Act 1993*. In accordance with section 152H of that Act, the road comprised therein has ceased to be a Crown road and the rights of passage and access that previously existed in relation to the road are extinguished. Upon disposal, title to the land, comprising the former Crown road, is transferred to freehold.

The Hon Paul Toole, MP  
Minister for Lands and Forestry

### DESCRIPTION

*Parish – Willeroo; County – Townsend*  
*Land District – Deniliquin; LGA – Edward River*

Road Disposed: Lots 1-2 DP 1246892

File No: 18/01112

(n2019-556)

---

## NOTIFICATION OF CLOSING OF A ROAD

In pursuance of the provisions of the *Roads Act 1993* and the savings and transitional provisions set out in clause 19A and 44 of Schedule 7 to the *Crown Land Management Act 2016*, which provide the Minister for Lands with the power to close council roads under the provisions of the *Roads Act 1993* as in force immediately before the amendments had effect the road hereunder described is closed and the lands comprised therein cease to be public road and the rights of passage and access that previously existed in relation to the road is extinguished. Upon closing, title to the land, comprising the former public road, vests in the body specified in the Schedule hereunder.

The Hon Paul Toole, MP  
Minister for Lands and Forestry

### DESCRIPTION

*Parish – Woodburn; County – St Vincent*  
*Land District – Nowra; LGA – Shoalhaven*

Road Closed 1/1249626, 2/1249626, 3/1249626, 4/1249626:

File No: 18/04784

### SCHEDULE

On closing, the land within Lot/s 1/1249626, 2/1249626, 3/1249626, 4/1249626 will remain vested or will become vested in the State of New South Wales as Crown land.

(n2019-557)

---

## NOTIFICATION OF DISPOSAL OF A CROWN ROAD

Section 152B Roads Act 1993

The road hereunder described has been disposed of under section 152B of the *Roads Act 1993*. In accordance with section 152H of that Act, the road comprised therein has ceased to be a Crown road and the rights of passage and access that previously existed in relation to the road are extinguished. Upon disposal, title to the land, comprising the former Crown road, is transferred to freehold.

The Hon Paul Toole, MP  
Minister for Lands and Forestry

### DESCRIPTION

*Parish – Terania; County – Rous*  
*Land District – Lismore; LGA – Lismore*

Road Disposed: Lot 2 DP 1225268

File No: 16/04587

(n2019-558)

---

**ERRATUM****APPOINTMENT OF CORPORATION TO MANAGE RESERVE TRUST**

In the notice published in NSW Government Gazette No. 155 of 30 October 1998, folio 8561, relating to the Dangar Park Reserve Trust Column 3 should have read:

**COLUMN 3**

Dedication: 560019

Public Purpose: Public Recreation

Notified: 8 October 1937

Locality: Narrabri

Reserve: 700038

Public Purpose: Public Recreation

Notified: 18 July 1997

Locality: Narrabri

File Reference: ME87R4

(n2019-559)

**CROWN LAND MANAGEMENT ACT 2016****NOTICE – CROWN LAND TO BE USED OR OCCUPIED FOR OTHER PURPOSE UNDER S 2.18(2)(b)**

Pursuant to section 2.18(2)(b) of the *Crown Land Management Act 2016*, the Crown land specified in Column 2 of the following Schedule is proposed to be used or occupied under a relevant interest granted for the purpose(s) specified in Column 1 of the following Schedule.

The Hon Paul Toole, MP  
Minister for Lands and Forestry

**Schedule**

<b>Column 1</b>	<b>Column 2</b>
pump site (relevant interest – Licence 600168) pipeline (relevant interest – Licence 600168)	Reserve No. 78909 Public Purpose: plantation, public recreation Notified: 21 September 1956 File Reference: 18/07420

**Schedule**

<b>Column 1</b>	<b>Column 2</b>
pump site (relevant interest – Licence 596252) pipeline (relevant interest – Licence 596252)	Reserve No. 84334 Public Purpose: generally Notified: 22 March 1963 File Reference: 18/03366

**Schedule**

<b>Column 1</b>	<b>Column 2</b>
business purposes (relevant interest – Licence 601251) storage area (relevant interest – Licence 601251)	Reserve No. 1013826 Public Purpose: future public requirements Notified: 29 June 2007 File Reference: WL93H0106-1

## Schedule

Column 1	Column 2
dugout (relevant interest – Licence 600633)	Reserve No. 1013834 Public Purpose: future public requirements
dugout (relevant interest – Licence 600622)	Notified: 29 June 2007
dugout (relevant interest – Licence 600420)	File Reference: 18/06304

## Schedule

Column 1	Column 2
tree planting (relevant interest – Licence 586133)	Reserve No. 89606 Public Purpose: future public requirements Notified: 3 October 1975 File Reference: 17/06914

## Schedule

Column 1	Column 2
grazing (relevant interest – Licence 593613)	Reserve No. 21768 Public Purpose: public buildings Notified: 17 November 1894 File Reference: 17/10916

## Schedule

Column 1	Column 2
grazing (relevant interest – Licence 593372)	Reserve No. 848 Public Purpose: water Notified: 5 April 1878 File Reference: 18/00651

## Schedule

Column 1	Column 2
pipeline (relevant interest – Licence 570159)	Reserve No. 66082 Public Purpose: travelling stock Notified: 26 June 1936 File Reference: 16/06336

## Schedule

Column 1	Column 2
pump site (relevant interest – Licence 600168)	Reserve No. 84334 Public Purpose: generally
pipeline (relevant interest – Licence 600168)	Notified: 22 March 1963 File Reference: 18/07420

## Schedule

Column 1	Column 2
pipeline (relevant interest – Licence 596252)	Reserve No. 1013826 Public Purpose: future public requirements Notified: 29 June 2007 File Reference: 18/03366



## Schedule

Column 1	Column 2
<p>steps (relevant interest – Licence 585801)</p> <p>reclamation (relevant interest – Licence 585801)</p> <p>ramp (relevant interest – Licence 585801)</p> <p>pontoon (relevant interest – Licence 585801)</p> <p>piles (relevant interest – Licence 585801)</p> <p>jetty (relevant interest – Licence 585801)</p> <p>berthing area (relevant interest – Licence 585801)</p> <p>ramp (relevant interest – Licence 568771)</p> <p>pontoon (relevant interest – Licence 568771)</p> <p>mooring piles (relevant interest – Licence 568771)</p> <p>jetty (relevant interest – Licence 568771)</p> <p>deck (relevant interest – Licence 568771)</p> <p>concrete ramp (relevant interest – Licence 568771)</p> <p>seawall (relevant interest – Licence 588962)</p> <p>reclamation (relevant interest – Licence 588962)</p> <p>ramp (relevant interest – Licence 588962)</p> <p>pontoon (relevant interest – Licence 588962)</p> <p>jetty (relevant interest – Licence 588962)</p> <p>reclamation (relevant interest – Licence 587973)</p> <p>ramp (relevant interest – Licence 587973)</p>	<p>Reserve No. 1011268 Public Purpose: future public requirements Notified: 3 February 2006 File Reference: 17/06495</p>

Column 1	Column 2
pontoon (relevant interest – Licence 587973)	
piles (relevant interest – Licence 587973)	
jetty (relevant interest – Licence 587973)	
boatshed (relevant interest – Licence 587973)	
berthing area (relevant interest – Licence 587973)	
pump site (relevant interest – Licence 596252)	
pipeline (relevant interest – Licence 596252)	
pump site (relevant interest – Licence 597211)	
pipeline (relevant interest – Licence 600168)	
pump site (relevant interest – Licence 600168)	

(n2019-560)

### CROWN LAND MANAGEMENT ACT 2016

#### AUTHORISATION OF USE FOR ADDITIONAL PURPOSE UNDER S 2.14

Pursuant to section 2.14 of the *Crown Land Management Act 2016*, the Crown land specified in Column 2 of the following Schedule is authorised to be used for the additional purpose(s) specified opposite in Column 1 of the Schedule.

The Hon Paul Toole, MP  
Minister for Lands and Forestry

#### Schedule

Column 1	Column 2
community purposes government purposes heritage purposes	Dedication No. 520110 Public Purpose: fire brigade station Notified: 4 December 1953 File Reference: 17/08074

(n2019-561)

### DISSOLUTION OF STATUTORY LAND MANAGERS

Pursuant to clause 34(1) of Schedule 5 of the *Crown Land Management Act 2016*, the statutory land manager specified in Column 1 of the Schedule hereunder, which was established in respect of the reserve specified opposite thereto in Column 2 of the Schedule, is dissolved.

The Hon Paul Toole, MP  
Minister for Lands and Forestry

### Schedule

Column 1	Column 2
Stuart Town Racecourse Land Manager	Reserve No. 35639 Public Purpose: racecourse Notified: 17 January 1903
Note: All assets, rights and liabilities of this statutory land manager are transferred to the Stuart Town Advancement Association Incorporated on dissolution.	File Reference: DB81R21-004#01

(n2019-562)

### TRANSFER OF ASSETS, RIGHTS & LIABILITIES – END OF CROWN LAND MANAGER APPOINTMENT

Pursuant to Division 3.2 Section 3.12 (3) of the *Crown Land Management Act 2016*, the appointment of the Crown land manager specified in Column 1 of Schedule 1 over the land specified in Column 2 of Schedule 1 is ending on the date specified in Column 3 of Schedule 1. On that date the assets, rights and liabilities specified in Column 1 of Schedule 2 transfer to the person(s) specified in Column 2 of Schedule 2.

The Hon Paul Toole, MP  
Minister for Lands and Forestry

#### Schedule 1

Column 1	Column 2	Column 3
Stuart Town Racecourse Land Manager	Reserve No. 35639 Lot/DP: 54/756886 Public Purpose: racecourse Notified: 17 January 1903  File Reference: DB81R21-004#01	22 February 2019

#### Schedule 2

Column 1	Column 2
All maintenance equipment, improvements, financial documents and management documentation.	Stuart Town Advancement Association Incorporated

(n2019-563)

### APPOINTMENT OF CROWN LAND MANAGER

Pursuant to clause 3.3 of Part 3 to the *Crown Land Management Act 2016*, the persons specified in Column 1 of the Schedule hereunder are appointed, for the terms of office specified in that Column, as Crown land manager of the land referred to in Column 2 of the Schedule.

It is a condition of the appointment that the employees, contractors, volunteers and board members of the appointed organisation specified in Column 1 must comply with the Department of Industry *Crown reserve code of conduct: for non-council Crown land managers and commons trusts* (as may be amended or replaced from time to time) when performing duties as Crown land manager.

The Hon Paul Toole, MP  
Minister for Lands and Forestry

### Schedule

Column 1	Column 2
Stuart Town Advancement Association Incorporated IRN – Y1551924	Reserve No. 35639 Public Purpose: racecourse Notified: 17 January 1903
For a term commencing the date of this notice.	File Reference: DB81R21-004#01

(n2019-564)

### ERRATUM

#### APPOINTMENT OF CORPORATION TO MANAGE DEDICATED OR RESERVED CROWN LAND

In the notice published in NSW Government Gazette No 76 of 3 August 2018, folio 5115, relating to the University of New England (Newling Campus) Reserve Trust should have read 'Pursuant to clause 3.3 of Part 3 to the *Crown Land Management Act 2016*, the persons specified in Column 1 of the Schedule hereunder are appointed, for the terms of office specified in that Column, as Crown land manager of the land referred to in Column 2 of the Schedule.

It is a condition of the appointment that the employees, contractors, volunteers and board members of the appointed organisation specified in Column 1 must comply with the Department of Industry *Crown reserve code of conduct: for non-council Crown land managers and commons trusts* (as may be amended or replaced from time to time) when performing duties as Crown land manager.'

The gazettal date remains 3 August 2018.

The Hon Paul Tool, MP  
Minister for Lands and Forestry

(n2019-565)

---

### ERRATUM

#### APPOINTMENT OF CORPORATION TO MANAGE DEDICATED OR RESERVED CROWN LAND

In the notice published in NSW Government Gazette No 82 of 24 August 2018, folio 5569, relating to the appointment of Silverton Village Committee Inc. should have read 'Pursuant to clause 3.3 of Part 3 to the *Crown Land Management Act 2016*, the persons specified in Column 1 of the Schedule hereunder are appointed, for the terms of office specified in that Column, as Crown land manager of the land referred to in Column 2 of the Schedule.

It is a condition of the appointment that the employees, contractors, volunteers and board members of the appointed organisation specified in Column 1 must comply with the Department of Industry *Crown reserve code of conduct: for non-council Crown land managers and commons trusts* (as may be amended or replaced from time to time) when performing duties as Crown land manager.'

The gazettal date remains 24 August 2018.

The Hon Paul Tool, MP  
Minister for Lands and Forestry

(n2019-566)

---

## BC - DUBBO

## CROWN LAND MANAGEMENT ACT 2016

## NOTICE - CROWN LAND TO BE USED OR OCCUPIED FOR OTHER PURPOSE UNDER S 2.18(2)(b)

Pursuant to section 2.18(2)(b) of the Crown Land Management Act 2016, the Crown land specified in Column 2 of the following Schedule is proposed to be used or occupied under a relevant interest granted for the purpose(s) specified in Column 1 of the following Schedule.

The Hon Paul Toole, MP  
Minister for Lands and Forestry

Column 1	Schedule	Column 2
grazing (relevant interest - Licence 599326)		Reserve No. 1320 Public Purpose: travelling stock Notified: 26 June 1882 File Reference: 18/06742
grazing (relevant interest - Licence 599326)		Reserve No. 58479 Public Purpose: public buildings Notified: 18 December 1925 File Reference: 18/06742
grazing (relevant interest - Licence 590142)		Reserve No. 79462 Public Purpose: generally Notified: 29 March 1957 File Reference: 17/09994
grazing (relevant interest - Licence 597596)		Reserve No. 7475 Public Purpose: police purposes Notified: 20 October 1888 File Reference: 18/04960
animal enclosure (relevant interest - Licence 596597)		Reserve No. 92092 Public Purpose: future public requirements Notified: 21 March 1980 File Reference: 18/03848
rock armouring (relevant interest - Licence 587283)		Reserve No. 755740 Public Purpose: future public requirements Notified: 29 June 2007 File Reference: 17/08037
site investigation (relevant interest - Licence 593980)		Reserve No. 1001008 Public Purpose: public recreation and coastal environmental protection Notified: 31 October 1997 File Reference: 18/01023

<p><b>Column 1</b> site investigation (relevant interest - Licence 593980)</p>	<p><b>Schedule</b> <b>Column 2</b> Reserve No. 1012191 Public Purpose: access and public requirements, tourism purposes and environmental and heritage conservation, rural services Notified: 25 August 2006 File Reference: 18/01023</p>
<p><b>Column 1</b> pipeline (relevant interest - Licence 599997) pump site (relevant interest - Licence 599997)</p>	<p><b>Schedule</b> <b>Column 2</b> Reserve No. 751264 Public Purpose: future public requirements Notified: 29 June 2007 File Reference: 18/07274</p>
<p><b>Column 1</b> stormwater retention basin (relevant interest - Licence 602976) pipeline (relevant interest - Licence 602976)</p>	<p><b>Schedule</b> <b>Column 2</b> Reserve No. 69748 Public Purpose: travelling stock Notified: 13 December 1940 File Reference: 19/00614</p>
<p><b>Column 1</b> stormwater retention basin (relevant interest - Licence 602976) pipeline (relevant interest - Licence 602976)</p>	<p><b>Schedule</b> <b>Column 2</b> Reserve No. 753848 Public Purpose: future public requirements Notified: 29 June 2007 File Reference: 19/00614</p>
<p><b>Column 1</b> pump (relevant interest - Licence 597747) pipeline (relevant interest - Licence 597747)</p>	<p><b>Schedule</b> <b>Column 2</b> Reserve No. 84334 Public Purpose: generally Notified: 22 March 1963 File Reference: 18/05136</p>
<p><b>Column 1</b> dugout (relevant interest - Licence 600577, 600613, 600685, 600399)</p>	<p><b>Schedule</b> <b>Column 2</b> Reserve No. 1013834 Public Purpose: future public requirements Notified: 29 June 2007 File Reference: 18/06304</p>
<p><b>Column 1</b> pipeline (relevant interest - Licence 585605) pump site (relevant interest - Licence 585605)</p>	<p><b>Schedule</b> <b>Column 2</b> Reserve No. 751421 Public Purpose: future public requirements Notified: 29 June 2007 File Reference: 17/06410</p>
<p><b>Column 1</b> sliprails (relevant interest - Licence 596625) seawall (relevant interest - Licence 596625) reclamation (relevant interest - Licence 596625) jetty (relevant interest - Licence 596625) reclamation (relevant interest - Licence 587973) ramp</p>	<p><b>Schedule</b> <b>Column 2</b> Reserve No. 56146 Public Purpose: generally Notified: 11 May 1923 File Reference: 17/08882</p>

(relevant interest - Licence 587973)  
pontoon  
(relevant interest - Licence 587973)  
piles  
(relevant interest - Licence 587973)  
jetty  
(relevant interest - Licence 587973)  
boatshed  
(relevant interest - Licence 587973)  
berthing area  
(relevant interest - Licence 587973)  
seawall  
(relevant interest - Licence 588962)  
reclamation  
(relevant interest - Licence 588962)  
ramp  
(relevant interest - Licence 588962)  
pontoon  
(relevant interest - Licence 588962)  
jetty  
(relevant interest - Licence 588962)  
ramp  
(relevant interest - Licence 568771)  
pontoon  
(relevant interest - Licence 568771)  
mooring piles  
(relevant interest - Licence 568771)  
jetty  
(relevant interest - Licence 568771)  
deck  
(relevant interest - Licence 568771)  
concrete ramp  
(relevant interest - Licence 568771)  
steps  
(relevant interest - Licence 585801)  
reclamation  
(relevant interest - Licence 585801)  
ramp  
(relevant interest - Licence 585801)  
pontoon  
(relevant interest - Licence 585801)  
piles  
(relevant interest - Licence 585801)  
jetty  
(relevant interest - Licence 585801)  
berthing area  
(relevant interest - Licence 585801)  
pipeline  
(relevant interest - Licence 597211)  
rock Armouring  
(relevant interest - Licence 587283)  
Jetty  
(relevant interest - Licence 588864)  
Ramp  
(relevant interest - Licence 588864)  
Reclamation  
(relevant interest - Licence 588864)  
Seawall  
(relevant interest - Licence 588864)  
Jetty  
(relevant interest - Licence 589350)  
Piles  
(relevant interest - Licence 589350)  
Steps  
(relevant interest - Licence 589350)  
Jetty  
(relevant interest - Licence 538170)  
Retaining Wall  
(relevant interest - Licence 538170)  
Boatshed  
(relevant interest - Licence 592573)  
Deck  
(relevant interest - Licence 592573)

Jetty  
 (relevant interest - Licence 592573)  
 Landing/platform  
 (relevant interest - Licence 592573)  
 Piles  
 (relevant interest - Licence 592573)  
 Pontoon  
 (relevant interest - Licence 592573)  
 Ramp  
 (relevant interest - Licence 592573)  
 Reclamation  
 (relevant interest - Licence 592573)  
 Rock Groyne  
 (relevant interest - Licence 592573)  
 Jetty  
 (relevant interest - Licence 542489)  
 Piles  
 (relevant interest - Licence 542489)  
 Berthing Area  
 (relevant interest - Licence 542489)  
 Ramp  
 (relevant interest - Licence 542489)  
 Pontoon  
 (relevant interest - Licence 542489)  
 Jetty  
 (relevant interest - Licence 592726)  
 Pipeline  
 (relevant interest - Licence 585605)  
 Pump Site  
 (relevant interest - Licence 585605)  
 Grazing  
 (relevant interest - Licence 593581)  
 Pipeline  
 (relevant interest - Licence 599997)  
 Pump Site  
 (relevant interest - Licence 599997)  
 Site Investigation  
 (relevant interest - Licence 593980)

---

**Schedule**

**Column 1**

Rock Armouring  
 (relevant interest - Licence 587283)  
 Pipeline  
 (relevant interest - Licence 597747)  
 Pump  
 (relevant interest - Licence 597747)  
 Pipeline  
 (relevant interest - Licence 585605)  
 Pump Site  
 (relevant interest - Licence 585605)  
 Pipeline  
 (relevant interest - Licence 599997)  
 Pump Site  
 (relevant interest - Licence 599997)  
 Site Investigation  
 (relevant interest - Licence 593980)  
 Jetty  
 (relevant interest - Licence 592726)  
 Jetty  
 (relevant interest - Licence 542489)  
 Piles  
 (relevant interest - Licence 542489)  
 Berthing Area  
 (relevant interest - Licence 542489)  
 Ramp  
 (relevant interest - Licence 542489)  
 Pontoon

**Column 2**

Reserve No. 1011268  
 Public Purpose: future public requirements  
 Notified: 3 February 2006  
 File Reference: 17/08882

---



(relevant interest - Licence 542489)  
Boatshed  
(relevant interest - Licence 592573)  
Deck  
(relevant interest - Licence 592573)  
Jetty  
(relevant interest - Licence 592573)  
Landing/platform  
(relevant interest - Licence 592573)  
Piles  
(relevant interest - Licence 592573)  
Pontoon  
(relevant interest - Licence 592573)  
Ramp  
(relevant interest - Licence 592573)  
Reclamation  
(relevant interest - Licence 592573)  
Rock Groyne  
(relevant interest - Licence 592573)  
Jetty  
(relevant interest - Licence 538170)  
Retaining Wall  
(relevant interest - Licence 538170)  
Jetty  
(relevant interest - Licence 589350)  
Piles  
(relevant interest - Licence 589350)  
Steps  
(relevant interest - Licence 589350)  
Jetty  
(relevant interest - Licence 588864)  
Ramp  
(relevant interest - Licence 588864)  
Reclamation  
(relevant interest - Licence 588864)  
Seawall  
(relevant interest - Licence 588864)

---

(n2019-567)

## Water Notices

### DAMS SAFETY ACT 1978 AND MINING ACT 1992

Order under Section 369 of the Mining Act 1992

Avon Notification Area

THE Dams Safety Committee pursuant to Section 369 of the *Mining Act 1992*, hereby declares that with regard to Avon Dam, being a prescribed dam under *Dams Safety Act 1978*, the land described in the schedule hereto is the notification area of the said dam.

#### SCHEDULE

The area bounded by straight lines joining the following 43 ordered points on maps Avon River 9029-III-S First Edition 1:25 000, Bargo 9029-III-N First Edition 1:25 000 and Robertson 9028-IV-N First Edition 1:25 000; the points are specified by Map Grid of Australia 1994 co-ordinates in Zone 56:

Point	MGAEast	MGANorth
1	287400	6178800
2	286000	6181800
3	286400	6182800
4	285900	6183800
5	285200	6183900
6	285200	6184700
7	286300	6185600
8	286100	6186800
9	286200	6187300
10	285000	6188100
11	285700	6189200
12	284200	6190700
13	284200	6191800
14	281100	6195800
15	281100	6196400
16	281400	6197000
17	282100	6197900
18	283300	6197900
19	284300	6197400
20	284700	6196400
21	284300	6195300
22	285400	6195400
23	285900	6193700
24	286200	6193300
25	288500	6193200
26	289000	6190100
27	287000	6189600
28	287900	6188200
29	288300	6186800
30	289400	6187000
31	291800	6185800

32	291400	6185200
33	292800	6184600
34	292400	6183900
35	290600	6184600
36	290100	6182700
37	289000	6183300
38	289500	6184500
39	287800	6184700
40	287300	6184100
41	287300	6182400
42	287300	6181800
43	288200	6179000

Map Grid Australia (MGA) co-ordinates for the above points, as well as plan NA- 289 showing the area, are available from the Dams Safety Committee.

BRIAN COOPER  
Chairman  
Dams Safety Committee  
Locked Bag 5123 Parramatta NSW 2124

(n2019-568)

## DAMS SAFETY ACT 1978 AND MINING ACT 1992

Order under Section 369 of the Mining Act 1992

Cordeaux Notification Area

THE Dams Safety Committee pursuant to Section 369 of the *Mining Act 1992*, hereby declares that with regard to Cordeaux Dam and Upper Cordeaux No 2 Dam, being prescribed dams under *Dams Safety Act 1978*, the land described in the schedule hereto is the notification area of the said dams.

### SCHEDULE

The area bounded by straight lines joining the following 35 ordered points on maps Bargo 9029-III-N First Edition 1:25 000, Bulli 9029-II-N First Edition 1:25 000 and Wollongong 9029-II-S First Edition 1:25 000; the points are specified by Map Grid of Australia 1994 co-ordinates in Zone 56:

Point	MGAEast	MGANorth
1	295800	6188800
2	295200	6188800
3	294800	6190700
4	295300	6192700
5	294700	6192900
6	293800	6192000
7	293300	6192700
8	293700	6193800
9	292500	6195200
10	292500	6196700
11	291600	6196900
12	291100	6198000
13	291100	6198600
14	291700	6199600

---

15	293300	6199800
16	294300	6198800
17	294500	6198200
18	295100	6198200
19	296000	6197200
20	295700	6196700
21	294700	6196200
22	295700	6195700
23	297600	6196300
24	298700	6194800
25	298700	6193900
26	296800	6193900
27	300700	6192900
28	300700	6192200
29	298300	6191700
30	296800	6192100
31	298100	6190600
32	298600	6190500
33	298700	6190200
34	298300	6189900
35	298000	6189900

Map Grid Australia (MGA) co-ordinates for the above points, as well as plan NA- 290 showing the area, are available from the Dams Safety Committee.

**BRIAN COOPER**

Chairman

Dams Safety Committee

Locked Bag 5123 Parramatta NSW 2124

(n2019-569)

## Other Government Notices

### ASSOCIATIONS INCORPORATION ACT 2009

#### Cancellation of Registration pursuant to Section 76

TAKE NOTICE that the registration of the following associations is cancelled by this notice pursuant to section 76 of the *Associations Incorporation Act 2009*.

ANIOMA ASSOCIATION AUSTRALIA INCORPORATED	INC9896658
CARBON FARMING AND TRADING ASSOC. INCORPORATED	INC9894889
CARE MINISTRIES INTERNATIONAL INCORPORATED	INC9894519
CASINO JUNIOR AUSTRALIAN FOOTBALL CLUB INCORPORATED	INC9896279
DISADVANTAGED INDIVIDUAL SUPPORT CENTRE INCORPORATED	INC9896716
DUNAMIS LIFE MINISTRY INCORPORATED	INC9896702
GAMMA (NSW) GAY AND MARRIED MEN'S ASSOCIATION INC	Y1547616
GIVE LOVE TO CHILDREN INCORPORATED	INC9896758
GLOBAL ALMS INCORPORATED	INC9896823
HOUSE OF GRACE INTERNATIONAL CHURCH INCORPORATED	INC9897324
MACQUARIE UBF WORLD CHURCH INCORPORATED	INC9896464
MAKERS PLACE INCORPORATED	INC1401707
MALIYAA – ASHMONT ABORIGINAL DANCE GROUP INCORPORATED	INC9895060
NETWORK OF IMMIGRANT AND REFUGEE WOMEN OF AUSTRALIA INCORPORATED	INC9890092
NEXT STEP INCORPORATED	INC1200024
NORWEGIAN ELKHOUND CLUB OF NEW SOUTH WALES INCORPORATED	INC1600938
PARRAMATTA MULTICULTURAL HUB INCORPORATED	INC1600374
SALVATION AND PRAISE PENTECOSTAL CHURCH INCORPORATED	INC9896662
SAMOAN ASSEMBLY OF GOD PRAISE CHAPEL NEWCASTLE INCORPORATED	INC9896884
TAMID MINISTRIES INCORPORATED	INC9896686
YOUNG & HARDEN PISTOL CLUB INCORPORATED	INC9897825

Cancellation is effective as at the date of gazettal.

Dated this 26th day of February 2019.

Robyne Lunney  
 Delegate of the Commissioner  
 NSW Fair Trading

(n2019-570)

### CO-OPERATIVES NATIONAL LAW (NSW)

Notice is hereby given that the Co-operative listed below will be deregistered when three months have passed after 17 January 2019, being the date of lodgement of the final return by the Liquidator under section 509 the *Corporations Act 2001*, as applied by section 453 of the *Co-operatives National Law (NSW)*.

#### CO-OPERATIVE DETAILS

Co-operative: Wallsend Bowling Club Co-op Limited

Co-operative Number: NSWC00531

Dated this 21st day of February 2019 at Bathurst

C Gowland  
Delegate of the Registrar  
Director, Registry Services

(n2019-571)

---

**DISTRICT COURT ACT 1973**

District Court of New South Wales

Direction

Pursuant to section 32 of the *District Court Act 1973*, I direct that the District Court shall sit in its civil jurisdiction at the place and time shown as follows:

Queanbeyan @ Goulburn	10.00am	14 October 2019 (1 week) In lieu of 9 September 2019 (1 week)
-----------------------	---------	--

Dated this 21st day of February 2019.

Justice D Price AM  
Chief Judge

(n2019-572)

---

**SURVEYING AND SPATIAL INFORMATION ACT 2002**

Removal of Name from the Register of Surveyors

PURSUANT to the provisions of the *Surveying and Spatial Information Act 2002*, Section 10A (1), the undermentioned Land Surveyors have been removed from the Register of Surveyors

<b>Name</b>	<b>Date of Removal</b>	<b>Date of Registration</b>
DILLEY Raymond Paul	11 January 2019	24 September 1982
REUS David Andrew	25 December 2018	24 November 2014

Narelle Underwood  
President

Shane Oates  
Registrar

(n2019-573)

---

**SURVEYING AND SPATIAL INFORMATION ACT 2002**

Registration of Surveyors

PURSUANT to the provisions of the *Surveying and Spatial Information Act 2002*, Section 10(1) (a), the undermentioned persons have been Registered as a Land Surveyor in New South Wales

<b>Name</b>	<b>Address</b>	<b>Effective Date</b>
BONISCH James Benjamin Wright	2/99a South Creek Road Dee Why 2099	13 February 2019

Narelle Underwood  
President

Shane Oates  
Registrar

(n2019-574)

---

## COUNCIL NOTICES

### CLARENCE VALLEY COUNCIL

Roads Act 1993

Notification of Road Closure

Notice is hereby given, under the provisions of the *Roads Act 1993* that the road hereunder described is closed and the lands comprised therein cease to be a public road and the rights of passage and access that previously existed in relation to the road is extinguished. Upon closing, title to the land, comprising the former public road, vests in the body specified in the Schedule hereunder.

Dated at Grafton this 25th day of February 2019.

Ashley Lindsay, General Manager,  
Clarence Valley Council, Locked Bag 23, Grafton NSW 2460

#### DESCRIPTION

*Parish – Southampton; County – Clarence*

*Road Closed:*

Lots 1 and 2 DP 1249735 formerly part Cambridge Street, South Grafton.

#### SCHEDULE

On closing the land within Lot 1 DP 1249735 remains vested in the Clarence Valley Council as community land and Lot 2 DP 1249735 remains vested in the Clarence Valley Council as operational land.

(n2019-575)

---

### CUMBERLAND COUNCIL

#### UNCLAIMED CONSTRUCTION BONDS FOR HOLROYD AND AUBURN LGAS

Cumberland Council has inherited a backlog of unclaimed construction bonds collected between 1991-2010 from various development projects across the two former Holroyd and Auburn Council Local Government Areas (LGAs).

These bonds were collected for various projects across the two former LGAs to protect public infrastructure during the construction period. The bonds include On-Site Stormwater Detention Bonds and Security Bonds such as Damage Deposit, Kerb and Gutter, Footpath, Gully Pits, Redundant Layback, and Restoration bonds.

Cumberland Council is committed to returning unclaimed construction bonds where it can be demonstrated that the development works were completed to a satisfactory standard and all public assets were not damaged in the process.

Cumberland Council will make reasonable attempts to contact the party involved in lodging the bond and if you are aware that you may have an unclaimed bond for projects carried out between 1991 and 2010 please contact us for a possible refund.

You will need to provide documentation that you have an unclaimed bond from a project carried out in the Holroyd and Auburn LGAs during that period.

To register a claim for an unclaimed bond please contact [constructionbonds@cumberland.nsw.gov.au](mailto:constructionbonds@cumberland.nsw.gov.au) or phone (02) 8757 9000 for more information.

The deadline for registrations is Monday 3 June 2019.

(n2019-576)

**LACHLAN SHIRE COUNCIL****ROADS ACT 1993****Naming of Roads**

Notice is hereby given that Lachlan Shire Council, pursuant to section 162 of the *Roads Act 1993*, has officially named the road(s) as shown hereunder:

<b>Name</b>	<b>Locality</b>
YETHERA ROAD	Albert
<b>Description</b>	
It is proposed to rename the south-eastern section of Middlefield Road in Albert locality, from Dandaloo Road to the Parkes Shire boundary (a distance of approximately 12 kilometres), as Yethera Road.	

<b>Name</b>	<b>Locality</b>
IRONBARK LANE	Fifield
<b>Description</b>	
The name of Ironbark Lane is proposed for the hitherto unnamed roadway in Fifield village running parallel and to the north of Slee Street, for approximately 520 metres between SR 43 Back Tullamore Road in the east and MR 57 N Fifield Road in the west.	

GREG TORY, General Manager, Lachlan Shire Council, 58-64 Molong Street, CONDOBOLIN NSW 2877

GNB Ref: 0035

(n2019-577)



**LACHLAN SHIRE COUNCIL**

Erratum

In the notice referring to the Naming of Public Roads in the Lachlan Local Government Area, NSW Government Gazette No 84 of 25 June 2010 page 3074, the road names of Bartholomews Lane and Harts Lane are correctly listed but require the following extent correction: to rename the east/west



section of Bartholomews Lane in the locality of Lake Cargelligo, starting at the intersection of Bootowa Road, heading west for approximately 4.3 kilometres to the intersection of Harts Lane and Bartholomews Lane, as Harts Lane. This notice corrects that error.

(n2019-578)

**LEETON SHIRE COUNCIL**

Section 553 of the Local Government Act 1993

NOTICE is hereby given pursuant to section 553 of the Local Government Act, that Leeton Shire Councils water mains have been extended to service the lands described hereunder:

Corbie Hill Road: From existing Main at Lot 587 DP 751745, north-easterly to Lot 2, DP 771613.

The owners of all lands within a prescribed distance will be liable for water supply charges as from the expiration of twenty-one (21) days after the publication of this notice, or the date of connection of the properties to the water main, whichever is the earliest date.

J. Kruger, General Manager, Leeton Shire Council, 23-25 Chelmsford Place, Leeton, NSW 2705.

(n2019-579)

**MAITLAND CITY COUNCIL****ROADS ACT 1993**

## Naming of Roads

Notice is hereby given that Maitland City Council, pursuant to section 162 of the *Roads Act 1993*, has officially named the road(s) as shown hereunder:

<b>Name</b>	<b>Locality</b>
TWINE AVENUE	Gillieston Heights
<b>Description</b>	
From the intersection of Saddlers Drive and Redwood Drive, travel south west and take the first turn left into Aspen Drive and the first turn left into Twine Avenue.	

DAVID EVANS, General Manager, Maitland City Council, 285-287 High Street, MAITLAND NSW 2320

GNB Ref: 0037

(n2019-580)

**MAITLAND CITY COUNCIL****ROADS ACT 1993**

## Naming of Roads

Notice is hereby given that Maitland City Council, pursuant to section 162 of the *Roads Act 1993*, has officially named the road(s) as shown hereunder:

<b>Name</b>	<b>Locality</b>
LAMBERT CLOSE	Bolwarra
<b>Description</b>	
From the intersection of Flat Road and Paterson, travel west along Paterson Road and take the first turn left into Lambert Close.	

DAVID EVANS, General Manager, Maitland City Council, 285-287 High Street, MAITLAND NSW 2320

GNB Ref: 0038

(n2019-581)

**MOREE PLAINS SHIRE COUNCIL****ERRATUM**

In the notice referring to the Naming of Public Roads in the Moree Plains Local Government Area, NSW Government Gazette of 18 January 2019, n2019-101, the following road name was incorrectly spelt. The correct spelling is indicated in the right column. This notice corrects this error.

<b>Gazetted Road Name</b>	<b>Correct Road Name</b>
Mellburra Road	Mellburra Road

(n2019-582)

**QUEANBEYAN-PALERANG REGIONAL COUNCIL****ROADS ACT 1993****Naming of Roads**

Notice is hereby given that Queanbeyan-Palerang Regional Council, pursuant to section 162 of the *Roads Act 1993*, has officially named the road(s) as shown hereunder:

<b>Name</b>	<b>Locality</b>
RICKETTS PLACE	BUNGENDORE
<b>Description</b>	
This name has been selected for use in a new subdivision in the town of Bungendore. The new road will be accessed off McKay Drive, and will proceed in a westerly direction for approximately 150m.	

PETER TEGART, General Manager, Queanbeyan-Palerang Regional Council, 10 Majara Street, BUNGENDORE NSW 2621

GNB Ref: 0007

(n2019-583)

**SHOALHAVEN CITY COUNCIL****NOTIFICATION OF CLOSING OF A ROAD**

In pursuance of the provisions of the *Roads Act 1993*, the road hereunder described is closed and the lands comprised therein cease to be public road and the rights of passage and access that previously existed in relation to the road is extinguished. Upon closing, title to the land, comprising the former public road, vests in the body specified in the Schedule hereunder.

**DESCRIPTION**

*Parish – Conjola; County – St Vincent*

*Land District – Nowra; LGA – Shoalhaven*

*Locality – Yatte Yattah*

Road Closed: Lot 3 DP 1244601

**SCHEDULE**

On closing, the land within Lot 3 DP 1244601 remains vested in Shoalhaven City Council as operational land for the purposes of the *Local Government Act 1993*.

Russ Pigg  
General Manager  
Shoalhaven City Council  
42 Bridge Road NOWRA NSW 2541

Council Reference: 45979e

(n2019-584)

# PRIVATE NOTICES

## ANGLICAN DIOCESE OF NEWCASTLE

### NOTICE

In accordance with the Church Trust Property 2012 Ordinance (Diocese of Newcastle), it is hereby notified that Ms Coralie Jane Nichols was, on 18 December 2018, elected a member of the Trustees of Church Property for the Diocese of Newcastle. The appointment is to take effect on the 20 December 2018 and expires on the 31 December 2021.

Stephen Phillips, Diocesan Chief Executive, Anglican Diocese of Newcastle, Diocesan Office, 134 King Street, Newcastle NSW 2300.

(n2019-585)

### ESSENTIAL ENERGY

ELECTRICITY SUPPLY ACT 1995 (NSW)

LAND ACQUISITION (JUST TERMS COMPENSATION) ACT 1991

Notice of Compulsory Acquisition of Easement

Electricity Purposes at Tabulam

Essential Energy, by its delegate declares, with the approval of His Excellency the Governor, with the advice of the Executive Council, that the Interest in Land described in Schedule 1 to this notice the terms of which are described in Schedule 2 of this notice, is acquired by compulsory process in accordance with the provisions of the *Land Acquisition (Just Terms Compensation) Act 1991*, for the purposes of the *Electricity Supply Act 1995*.

Dated at Port Macquarie            this        day of            2019

Martin English  
Head of Legal  
Essential Energy  
PO Box 5730  
PORT MACQUARIE NSW 2444

### SCHEDULE 1

No	Interest in Land	Locality	LGA	Parish	County
1	Easement for overhead power lines shown as “(B) PROPOSED EASEMENT FOR OVERHEAD POWER VARIABLE WIDTH” in DP1229435 over Crown land being the bed and banks of the Clarence River adjoining Lot 3 DP1229435 and Lot 2 DP1229435	Tabulam	Tenterfield and Kyogle	Timbarra and Tabulam	Drake

### SCHEDULE 2

The Easement described in Schedule 1 is on the terms set out in Part A of Memorandum No. AG189384 registered on the Register held under the *Real Property Act 1900* (NSW).

The acquisition of the Easement is a future act to which section 24MD(3) of the *Native Title Act 1993* (Cth) applies. In so far as any Native Title rights and interests may exist over the Crown land affected by the Easement, the “non-extinguishment principle” applies.

(n2019-586)

**ESSENTIAL ENERGY**  
**ELECTRICITY SUPPLY ACT 1995**  
**LAND ACQUISITION (JUST TERMS COMPENSATION) ACT 1991**  
**NOTICE OF COMPULSORY ACQUISITION OF EASEMENTS**  
**ELECTRICITY PURPOSES AT CHARLES STURT UNIVERSITY, WAGGA WAGGA**

Essential Energy, by its delegate declares, with the approval of His Excellency the Governor, with the advice of the Executive Council, that the Interest in Land described in Schedule 1 to this notice the terms of which are described in Schedule 2 of this notice, is acquired by compulsory process in accordance with the provisions of the *Land Acquisition (Just Terms Compensation) Act 1991*, for the purposes of the *Electricity Supply Act 1995*.

Dated at this day of 2019

Martin English  
 Head of Legal  
 Essential Energy  
 PO Box 5730  
 PORT MACQUARIE NSW 2444

**SCHEDULE 1**

No.	Interest in Land	Locality	LGA	Parish	County
1.	Easement for overhead powerlines 20 metres wide and 5 metres wide affecting Lot 153 DP751407 shown as “(T) PROPOSED EASEMENT FOR OVERHEAD POWERLINES 20 WIDE & 5 WIDE” in DP1235606	Charles Sturt University	Wagga Wagga	Gobbagombalin	Clarendon
2.	Easement for overhead powerlines 15 metres wide and 5 metres wide affecting Lot 153 DP751407 and Lot 6 DP1218378 shown as “(L) PROPOSED EASEMENT FOR OVERHEAD POWERLINES 15 WIDE & 5 WIDE” in DP1235606	Charles Sturt University	Wagga Wagga	Gobbagombalin	Clarendon
3.	Easement for underground powerlines 2 metres wide affecting Lot 153 DP751407 shown as “(U) PROPOSED EASEMENT FOR UNDERGROUND POWERLINES 2 WIDE” in DP1235606.	Charles Sturt University	Wagga Wagga	Gobbagombalin	Clarendon

**SCHEDULE 2**

The easements for overhead powerlines described in numbers 1 and 2 in Schedule 1 are on the terms set out in Part A of Memorandum No. AG189384 registered on the Register held under the *Real Property Act 1900*.

The easement for underground powerlines described in number 3 in Schedule 1 is on the terms set out in Part B of Memorandum No. AG189384 registered on the Register held under the *Real Property Act 1900*.

The acquisition of the easement is a future act to which section 24MD(3) of the *Native Title Act 1993* (Cth) applies. In so far as any Native Title rights and interests may exist over the Crown Lands affected by the Easements, the “non-extinguishment principle” applies.

(n2019-587)