



Government Gazette

of the State of

New South Wales

Number 63

Friday, 21 June 2019

The New South Wales Government Gazette is the permanent public record of official NSW Government notices. It also contains local council, private and other notices.

From 1 January 2019, each notice in the Government Gazette has a unique identifier that appears in round brackets at the end of the notice and that can be used as a reference for that notice (for example, (n2019-14)).

The Gazette is compiled by the Parliamentary Counsel's Office and published on the NSW legislation website (www.legislation.nsw.gov.au) under the authority of the NSW Government. The website contains a permanent archive of past Gazettes.

To submit a notice for gazettal – see Gazette Information.

PARLIAMENT

ACTS OF PARLIAMENT ASSENTED TO

Legislative Assembly Office, Sydney 17 June 2019

It is hereby notified, for general information, that Her Excellency the Governor, has, in the name and on behalf of Her Majesty, this day assented to the under mentioned Acts passed by the Legislative Assembly and Legislative Council of New South Wales in Parliament assembled, viz.:

Act No. 1 — An Act to repeal certain Acts and to amend certain other Acts and instruments in various respects and for the purpose of effecting statute law revision; and to make certain savings. [**Statute Law (Miscellaneous Provisions) Bill**]

Helen Minnican
Clerk of the Legislative Assembly

(n2019-1669)

ACT OF PARLIAMENT ASSENTED TO

Legislative Council Office Sydney 17 June 2019

IT is hereby notified, for general information, that Her Excellency the Governor has, in the name and on behalf of Her Majesty, this day assented to the undermentioned Act passed by the Legislative Council and Legislative Assembly of New South Wales in Parliament assembled, viz.:

Act No. 2, 2019 – An Act to repeal the *Copyright Act 1879* and to amend the *Library Act 1939* with respect to legal deposit libraries; and for other purposes. [**Library Amendment Bill 2019**]

David Blunt
Clerk of the Parliaments

(n2019-1670)

Planning and Environment Notices

ENVIRONMENTAL PLANNING AND ASSESSMENT ACT 1979

Order under clause 6 of Schedule 2 to the Environmental Planning and Assessment
(Savings, Transitional and Other Provisions) Regulation 2017

Under delegation from the Minister for Planning, I declare the development specified in column 1 of the table in Schedule 1 to this Order on the land specified in the corresponding row in column 2 of the table in Schedule 1 to this Order to be State significant development under clause 6 of Schedule 2 to the *Environmental Planning and Assessment (Savings, Transitional and Other Provisions) Regulation 2017*, for the purposes of the *Environmental Planning and Assessment Act 1979* (the Act).

This Order takes effect upon publication in the New South Wales Government Gazette.

Dated: 17 JUNE 2019

Anthony Witherdin
Director, Regional Assessments

SCHEDULE 1

Column 1 Development	Column 2 Land
Development known as the 'Huskiison Hotel' (MP 07_0004), approved by the Deputy Director-General, Development Assessment & System Performance, as delegate of the Minister under section 75J of the Act on 12 October 2010, as subsequently modified under 75W of the Act.	All land identified by Lot and DP reference in Schedule 1 of the approval to carry out the development known as the 'Huskiison Hotel (MP 07_0004)' as in force on the date of this Order.

(n2019-1671)

ENVIRONMENTAL PLANNING AND ASSESSMENT ACT 1979

Order under clause 6 of Schedule 2 to the Environmental Planning and Assessment
(Savings, Transitional and Other Provisions) Regulation 2017

Under delegation from the Minister for Planning, I declare the development specified in column 1 of the table in Schedule 1 to this Order on the land specified in the corresponding row in column 2 of the table in Schedule 1 to this Order to be State significant development under clause 6 of Schedule 2 to the *Environmental Planning and Assessment (Savings, Transitional and Other Provisions) Regulation 2017*, for the purposes of the *Environmental Planning and Assessment Act 1979* (the Act).

This Order takes effect upon publication in the New South Wales Government Gazette.

Dated: 17 June 2019

Chris Ritchie
Director
Industry Assessments

SCHEDULE 1

Column 1 Development	Column 2 Land
Development known as the 'ALDI Distribution Centre' (05/0142) approved by the Minister under section 75J of the Act on 20 December 2007.	The real property address is Lot 1 DP 1129090 located at 10 Burando Road, Prestons NSW 2170. Note: the copy of the Minister's approval indicates the land was identified as Part Lots 41, 42, 43, 48 and 49 on Deposited Plan 1057670 and Lot 22 on Deposited Plan 1049307 – Ash Road, Prestons.

(n2019-1672)

NATIONAL PARKS AND WILDLIFE ACT 1974

Proposed National Parks and Wildlife Regulation 2019 is available for public comment

The proposed National Parks and Wildlife Regulation 2019 will remake the existing *National Parks and Wildlife Regulation 2009* with minor changes. The existing Regulation is being remade as part of the Staged Repeal of Statutory Rules required under the *Subordinate Legislation Act 1989*. The proposed Regulation is currently in draft form, but once finalised and approved, will commence on 1 September 2019.

The role of the proposed Regulation is to assist in achieving the objectives of the *National Parks and Wildlife Act 1974*, which are focused on the conservation of biodiversity and cultural heritage values in national parks and reserves, promoting public understanding and enjoyment of these values, and ensuring appropriate management of land reserved under the *National Parks and Wildlife Act 1974*.

A regulatory impact statement (RIS) has been prepared examining the need for regulation and its costs and benefits.

The proposed National Parks and Wildlife Regulation 2019 and RIS are currently on public exhibition via the Have Your Say website at <https://engage.environment.nsw.gov.au/consult>

Written comments are invited and can be submitted online via the Have Your Say website or by standard mail to:

National Parks and Wildlife Regulation Review
Parks Policy Team, Strategy & Coordination Branch
NSW National Parks and Wildlife Service
PO Box 1967
HURSTVILLE BC NSW 1481

The closing date for submissions is Friday 19 July 2019.

Your comments on the proposed Regulation may include 'personal information'. See www.environment.nsw.gov.au/help/privacy.htm for information on how we will treat any personal information you provide.

(n2019-1673)

NATIONAL PARKS AND WILDLIFE ACT 1974

NOTICE OF RESERVATION OF A NATIONAL PARK

I, The Honourable Margaret Beazley AO QC, Governor of the State of New South Wales, with the advice of the Executive Council, reserve the lands described in the Schedule below as part of **Towarri National Park**, under the provisions of Section 30A(1)(a) of the *National Parks and Wildlife Act 1974*.

SIGNED and SEALED at Sydney this 19th day of June, 2019.

MARGARET BEAZLEY
Governor,
By Her Excellency's Command,

MATTHEW KEAN
Minister for Energy and Environment

GOD SAVE THE QUEEN

Land District – Upper Hunter LGA – Upper Hunter

SCHEDULE 1

County of Brisbane, Parish of Willis, 92.27 hectares being Lot 185 DP750964.

Papers NPWS/EF/15/1450

(n2019-1674)

NATIONAL PARKS AND WILDLIFE ACT 1974

NOTICE OF RESERVATION OF LAND

I, The Honourable Margaret Beazley AO QC, Governor of the State of New South Wales, with the advice of the Executive Council, reserve the lands described in the Schedule below under the provisions of Section 30A(1)(a) & (f) of the *National Parks and Wildlife Act 1974*.

SIGNED and SEALED at Sydney this 19th day of June, 2019.

MARGARET BEAZLEY
Governor,
By Her Excellency's Command,

MATTHEW KEAN
Minister for Energy and Environment

Schedule

Addition to Curracabundi National Park

Land District – Gloucester LGA – Mid-Coast

County Hawes, Parish Barnard, 316.2 hectares, being Lot 1 DP1213820.

Addition to Watchimbark Nature Reserve

Land District – Gloucester LGA – Mid-Coast

County Hawes, Parish Barnard, about 3.5 hectares, being the bed of Watchimbark Creek within Lot 54 DP753684, that part separating Lot 59 DP753684 from Lot 54 DP753684 and that part separating Lot 54 DP753684 from Lot 1 DP1213820.

Papers NPWS/ EF14/9341

(n2019-1675)

NATIONAL PARKS AND WILDLIFE ACT 1974

NOTICE OF RESERVATION OF A NATIONAL PARK

I, The Honourable Margaret Beazley AO QC, Governor of the State of New South Wales, with the advice of the Executive Council, reserve the lands described in the Schedule below as part of **Yarrahapinni Wetlands National Park**, under the provisions of Section 30A(1)(a) of the *National Parks and Wildlife Act 1974*.

SIGNED and SEALED at Sydney this 19th day of June, 2019.

MARGARET BEAZLEY
Governor,
By Her Excellency's Command,

MATTHEW KEAN
Minister for Energy and Environment

Land District – Kempsey LGA – Kempsey

Schedule

County Dudley, Parish Barraganyatti, 45.63 hectares being Lot 2 DP 1194474.

Papers NPWS/EF14/24332

(n2019-1676)

NATIONAL PARKS AND WILDLIFE ACT 1974

NOTICE OF RESERVATION OF A NATIONAL PARK

I, The Honourable Margaret Beazley AO QC, Governor of the State of New South Wales, with the advice of the Executive Council, reserve the lands described in the Schedule below as part of **Lachlan Valley National Park**, under the provisions of Section 30A(1)(a) of the *National Parks and Wildlife Act 1974*.

SIGNED and SEALED at Sydney this 19th day of June, 2019.

MARGARET BEAZLEY

Governor,

By Her Excellency's Command,

MATTHEW KEAN

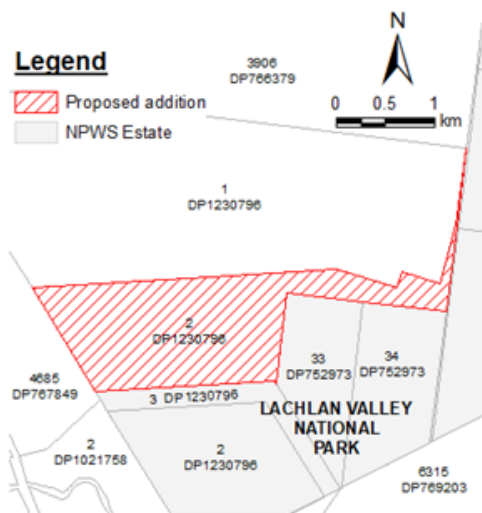
Minister for Energy and Environment

Land District – Hillston North LGA – Carrathool

Schedule

County Franklin, Parishes Gonowlia and Goolagunni, 296.1 hectares being part Lot 2 DP 1230796 shown red hatched in the diagram below.

Note: The reservation is restricted to a depth of 50 meters below the surface.



DIAGRAM

Papers NPWS/EF17/11383

(n2019-1677)

NATIONAL PARKS AND WILDLIFE ACT 1974

NOTICE OF RESERVATION OF A NATURE RESERVE

I, The Honourable Margaret Beazley AO QC, Governor of the State of New South Wales, with the advice of the Executive Council, reserve the lands described in Schedules 1 below as part of **Macquarie Marshes Nature Reserve**, under the provisions of Section 30A(1)(f) of the *National Parks and Wildlife Act 1974*.

SIGNED and SEALED at Sydney this 19th day of June, 2019.

MARGARET BEAZLEY

Governor,

By Her Excellency's Command,

MATTHEW KEAN

Minister for Energy and Environment

Land District – Warren LGA – Warren

Schedule

County Clyde, Parish Gidgerah, 924.7 hectares being Lot 3 DP856134

Papers NPWS EF15/3348

(n2019-1678)

Roads and Maritime Notices

ROADS ACT 1993

Notice of Dedication of Land as Public Road at Bago in the Port Macquarie-Hastings Council Area

Roads and Maritime Services, by its delegate, dedicates the land described in the schedule below as public road under section 10 of the *Roads Act 1993*.

K DURIE

Manager, Compulsory Acquisition & Road Dedication
Roads and Maritime Services

Schedule

All that piece or parcel of land situated in the Port Macquarie-Hastings Council area, Parish of Koorie and County of Macquarie, shown as Lot 21 Deposited Plan 1233588.

(RMS Papers: SF2015/065446; RO SF2017/233071)

(n2019-1679)

ROADS ACT 1993

LAND ACQUISITION (JUST TERMS COMPENSATION) ACT 1991

Notice of Compulsory Acquisition of Land at Nambucca Heads, Valla and Urunga
in the Nambucca Shire Council and Bellingen Shire Council Areas

Roads and Maritime Services by its delegate declares, with the approval of the Governor, that the land described in the schedule below is acquired by compulsory process under the provisions of the *Land Acquisition (Just Terms Compensation) Act 1991* for the purposes of the *Roads Act 1993*.

K DURIE

Manager, Compulsory Acquisition & Road Dedication
Roads and Maritime Services

Schedule

All those pieces or parcels of land situated in the Nambucca Shire Council area, Parish of Nambucca and County of Raleigh, shown as:

Lots 1, 2 and 3 Deposited Plan 1193334, being part of the land dedicated as Nambucca State Forest No 543 by proclamation in Government Gazette No 122 of 10 August 1917;

And also all those pieces or parcels of land situated in the Bellingen Shire Council area, Parish of Newry and County of Raleigh, shown as:

Lot 12 Deposited Plan 1176086, being part of the land dedicated as Little Newry State Forest No 554 by proclamation in Government Gazette No 171 of 28 September 1917; and

Lots 14 and 16 Deposited Plan 1197137 and Lot 5 Deposited Plan 1186295, being parts of the land dedicated as Newry State Forest No 487 by proclamation in Government Gazette No 90 of 22 June 1917;

excluding any existing easements from the compulsory acquisition of the land described above.

The land is said to be in the possession of Forestry Corporation of NSW.

(RMS Papers: SF2019/053483; RO SF2012/001780)

(n2019-1680)

ROADS ACT 1993

LAND ACQUISITION (JUST TERMS COMPENSATION) ACT 1991

Notice of Compulsory Acquisition of Land at Haberfield in the Inner West Council Area

Roads and Maritime Services by its delegate declares, with the approval of the Governor, that the land described in the schedule below is acquired by compulsory process under the provisions of the *Land Acquisition (Just Terms Compensation) Act 1991* for the purposes of the *Roads Act 1993*.

K DURIE
Manager, Compulsory Acquisition & Road Dedication
Roads and Maritime Services

Schedule

All that piece or parcel of land situated in the Inner West Council area, Parish of Concord and County of Cumberland, shown as Lot 13 Deposited Plan 1250227, being part of the land in Certificate of Title 2/1227399.

The land is said to be in the possession of Inner West Council.

(RMS Papers: SF2019/012200; RO SF2018/275272)

(n2019-1681)

ROADS ACT 1993

LAND ACQUISITION (JUST TERMS COMPENSATION) ACT 1991

Notice of Compulsory Acquisition of Land at Frenchs Forest in the Northern Beaches Council Area

Roads and Maritime Services by its delegate declares, with the approval of the Governor, that the land described in the schedule below is acquired by compulsory process under the provisions of the *Land Acquisition (Just Terms Compensation) Act 1991* for the purposes of the *Roads Act 1993*.

K DURIE
Manager, Compulsory Acquisition & Road Dedication
Roads and Maritime Services

Schedule

All that piece or parcel of land situated in the Northern Beaches Council area, Parish of Manly Cove and County of Cumberland, shown as Lot 501 Deposited Plan 1214811.

The land is said to be in the possession of Northern Beaches Council.

(RMS Papers: SF2019/064991; RO SF2019/024488)

(n2019-1682)

ROADS ACT 1993

LAND ACQUISITION (JUST TERMS COMPENSATION) ACT 1991

Notice of Compulsory Acquisition and Dedication as Public Road of Land
at Frenchs Forest in the Northern Beaches Council Area

Roads and Maritime Services by its delegate declares, with the approval of the Governor, that the land described in the schedule below is acquired by compulsory process under the provisions of the *Land Acquisition (Just Terms Compensation) Act 1991* for the purposes of the *Roads Act 1993* and further dedicates the land as public road under section 10 of the *Roads Act 1993*.

K DURIE
Manager, Compulsory Acquisition & Road Dedication
Roads and Maritime Services

Schedule

All that piece or parcel of land situated in the Northern Beaches Council area, Parish of Manly Cove and County of Cumberland, shown as Lot 100 Deposited Plan 1241021, being part of the land in Certificate of Title 500/1214811.

The land is said to be in the possession of The Minister for Education.

(RMS Papers: SF2019/071580; RO SF2013/145913)

(n2019-1683)

ROADS ACT 1993

LAND ACQUISITION (JUST TERMS COMPENSATION) ACT 1991

Notice of Compulsory Acquisition of Land at Blakehurst in the Georges River Council Area

Roads and Maritime Services by its delegate declares, with the approval of the Governor, that the land described in the schedule below is acquired by compulsory process under the provisions of the *Land Acquisition (Just Terms Compensation) Act 1991* for the purposes of the *Roads Act 1993*.

K DURIE

Manager, Compulsory Acquisition & Road Dedication
Roads and Maritime Services

Schedule

All those pieces or parcels of land situated in the Georges River Council area, Parish of St George and County of Cumberland, shown as Lots 44, 43 and 42 Deposited Plan 1246418, being part of the land in Certificates of Title 1/13988, 2/13988 and 3/13988 respectively.

The land is said to be in the possession of CRO Developments Pty Ltd.

(RMS Papers: SF2018/099639; RO SF2017/240276)

(n2019-1684)

ROADS ACT 1993

LAND ACQUISITION (JUST TERMS COMPENSATION) ACT 1991

Notice of Compulsory Acquisition of Land at Dubbo in the Dubbo Regional Council Area

Roads and Maritime Services by its delegate declares, with the approval of the Governor, that the land described in the schedule below is acquired by compulsory process under the provisions of the *Land Acquisition (Just Terms Compensation) Act 1991* for the purposes of the *Roads Act 1993*.

K DURIE

Manager, Compulsory Acquisition & Road Dedication
Roads and Maritime Services

Schedule

All those interests in land situated in the Dubbo Regional Council area, Parish of Dubbo and County of Lincoln, being:

The interests of Viva Energy Australia Pty Ltd (lessee vide dealing AK930767) and Eureka Operations Pty Limited (lessee vide dealing AB566973) in Lot 12 Deposited Plan 1213064, being part of the land in Certificate of Title 12/229245.

(RMS Papers: SF2019/016265; RO SF2015/082607)

(n2019-1685)

Mining and Petroleum Notices

Pursuant to section 136 of the *Mining Act 1992* and section 16 of the *Petroleum (Onshore) Act 1991*

NOTICE is given that the following applications have been received:

EXPLORATION LICENCE APPLICATIONS

(T19-1071)

No. 5818, TSC EXPLORATION PTY LTD (ACN 622 780 027), area of 2 units, for Group 1 and Group 2, dated 13 June 2019. (Broken Hill Mining Division).

(T19-1072)

No. 5819, GOLD AND COPPER RESOURCES PTY LIMITED (ACN 124 534 863), area of 31 units, for Group 1, dated 13 June 2019. (Orange Mining Division).

(n2019-1686)

NOTICE is given that the following application has been granted:

MINING LEASE APPLICATION

(T17-1515)

Singleton No. 552, now Mining Lease No. 1787 (Act 1992), CIM STRATFORD PTY LTD (ACN 070 387 914) AND GLOUCESTER COAL LTD (ACN 008 881 712), Parish of Avon, County of Gloucester, Map Sheet (9233-1-S), area of 387.8 hectares, to mine for coal, dated 5 June 2019, for a term until 5 June 2040. As a result of the grant of this title, Authorisation No. 315 has partly ceased to have effect.

(n2019-1687)

NOTICE is given that the following applications for renewal have been received:

EXPLORATION LICENCE

(EF19/20099)

Exploration Licence No. 5868, PURE ALUMINA LIMITED (ACN 072 692 365), area of 16 units. Application for renewal received 14 June 2019.

(EF19/19411)

Exploration Licence No. 7785, ARGENT (KEMPFIELD) PTY LTD (ACN 155 759 550), area of 4 units. Application for renewal received 13 June 2019.

MINING LEASE

(EF19/19354)

Mining Lease No. 1451 (Act 1992), OCEANIC COAL AUSTRALIA PTY LIMITED (ACN 003 856 782), JFE MINERAL (AUSTRALIA) PTY. LTD. (ACN 007 294 117), MARUBENI COAL PTY. LTD. (ACN 009 932 236) AND OCAL MACQUARIE PTY LIMITED (ACN 054 532 884), area of 286.5 hectares. Application for renewal received 13 June 2019.

(EF19/20115)

Mining Lease No. 1452 (Act 1992), CENTENNIAL NEWSTAN PTY LIMITED (ACN 101 508 865), area of 1586.4603 hectares. Application for renewal received 14 June 2019.

(n2019-1688)

RENEWAL OF CERTAIN AUTHORITIES

Notice is given that the following authorities have been renewed:

(EF18/46628)

Exploration Licence No. 4474, SOC1 PTY LTD (ACN 158 330 646), Counties of Clarke and Sandon, Map Sheet (9336), area of 4 units, for a further term until 13 January 2025. Renewal effective on and from 17 June 2019.

(EF18/46774)

Exploration Licence No. 7679, SUGEC RESOURCES LIMITED (ACN 162 033 098), Counties of Clarke and Sandon, Map Sheet (9236, 9336), area of 32 units, for a further term until 11 January 2025. Renewal effective on and from 17 June 2019.

(EF19/1406)

Exploration Licence No. 7714, P.G.M. MANAGEMENT PTY. LTD. (ACN 004 933 055), County of Robinson, Map Sheet (7935), area of 8 units, for a further term until 23 February 2022. Renewal effective on and from 17 June 2019.

(EF19/5343)

Exploration Licence No. 8535, PTR RESOURCES PTY LTD (ACN 153 851 702), Counties of Clive, Drake and Gough, Map Sheet (9238, 9338, 9339), area of 100 units, for a further term until 10 March 2024. Renewal effective on and from 3 June 2019.

(n2019-1689)

WITHDRAWAL OF APPLICATION FOR RENEWAL

Notice is given that the application for renewal in respect of the following authority has been withdrawn:

(EF19/15133)

Exploration Licence No. 6744, CRISTAL MINING AUSTRALIA LIMITED (ACN 009 247 858), County of Wentworth, Map Sheet (7329, 7330), area of 57 units. The authority ceased to have effect on 18 June 2019.

(n2019-1690)

TRANSFER

(EF18/43392)

Exploration Licence No. 8176, formerly held by SIBELCO AUSTRALIA LIMITED (ACN 000 971 844) has been transferred to SIBELCO LIME (NSW) PTY LTD (ACN 004 776 989). The transfer was registered on 28 May 2019.

(n2019-1691)

REQUESTED CANCELLATIONS

(EF19/19258)

Exploration Licence No. 8764 (Act 1992), X MINE PTY LTD (ACN 623 803 378), County of Evelyn, Map Sheet (7237), area of 100 units. Request for cancellation was received on 11 June 2019.

(EF19/20160)

Exploration Licence No. 8772 (Act 1992), GREVILLIA RESOURCES PTY LTD (ACN 625 225 505), County of Evelyn and County of Mootwingee, Map Sheet (7236, 7237, 7335, 7336, 7337), area of 720 units. Request for cancellation was received on 17 June 2019.

(n2019-1692)

Crown Land Notices

1300 886 235 www.crownland.nsw.gov.au

NOTIFICATION OF DISPOSAL OF A CROWN ROAD

Section 152B Roads Act 1993

The road hereunder described has been disposed of under section 152B of the *Roads Act 1993*. In accordance with section 152H of that Act, the road comprised therein has ceased to be a Crown road and the rights of passage and access that previously existed in relation to the road are extinguished. Upon disposal, title to the land, comprising the former Crown road, is transferred to freehold.

The Hon Melinda Pavey, MP
Minister for Water, Property and Housing

DESCRIPTION

*Parish – Melrose; County – Roxburgh
Land District – Bathurst; LGA – Bathurst Regional*

Road Disposed: Lot 1 DP 1251156

File No: 18/01554

(n2019-1693)

NOTIFICATION OF DISPOSAL OF A CROWN ROAD

Section 152B Roads Act 1993

The road hereunder described has been disposed of under section 152B of the *Roads Act 1993*. In accordance with section 152H of that Act, the road comprised therein has ceased to be a Crown road and the rights of passage and access that previously existed in relation to the road are extinguished. Upon disposal, title to the land, comprising the former Crown road, is transferred to freehold.

The Hon Melinda Pavey, MP
Minister for Water, Property and Housing

DESCRIPTION

*Parish – Marsh; County – Macquarie
Land District – Taree; LGA – Mid-Coast*

Road Disposed: Lot 165 DP 754436, Lot 1 DP 1251790

File No: 18/05683

(n2019-1694)

NOTIFICATION OF DISPOSAL OF A CROWN ROAD

Section 152B Roads Act 1993

The road hereunder described has been disposed of under section 152B of the *Roads Act 1993*. In accordance with section 152H of that Act, the road comprised therein has ceased to be a Crown road and the rights of passage and access that previously existed in relation to the road are extinguished. Upon disposal, title to the land, comprising the former Crown road, is transferred to freehold.

The Hon Melinda Pavey, MP
Minister for Water, Property and Housing

DESCRIPTION

*Parish – Marsh; County – Macquarie
Land District – Taree; LGA – Mid-Coast*

Road Disposed: Lots 1-4 DP 1249964, Lot 101 DP 1250583

File No: 18/07451

(n2019-1695)

NOTIFICATION OF DISPOSAL OF A CROWN ROAD

Section 152B Roads Act 1993

The road hereunder described has been disposed of under section 152B of the *Roads Act 1993*. In accordance with section 152H of that Act, the road comprised therein has ceased to be a Crown road and the rights of passage and access that previously existed in relation to the road are extinguished. Upon disposal, title to the land, comprising the former Crown road, is transferred to freehold.

The Hon Melinda Pavey, MP
Minister for Water, Property and Housing

DESCRIPTION

Parish – Attunga; County – Inglis

Land District – Tamworth; LGA – Tamworth Regional

Road Disposed: Lot 1 DP 1229923

File No: 07/1988

(n2019-1696)

ROADS ACT 1993

ORDER

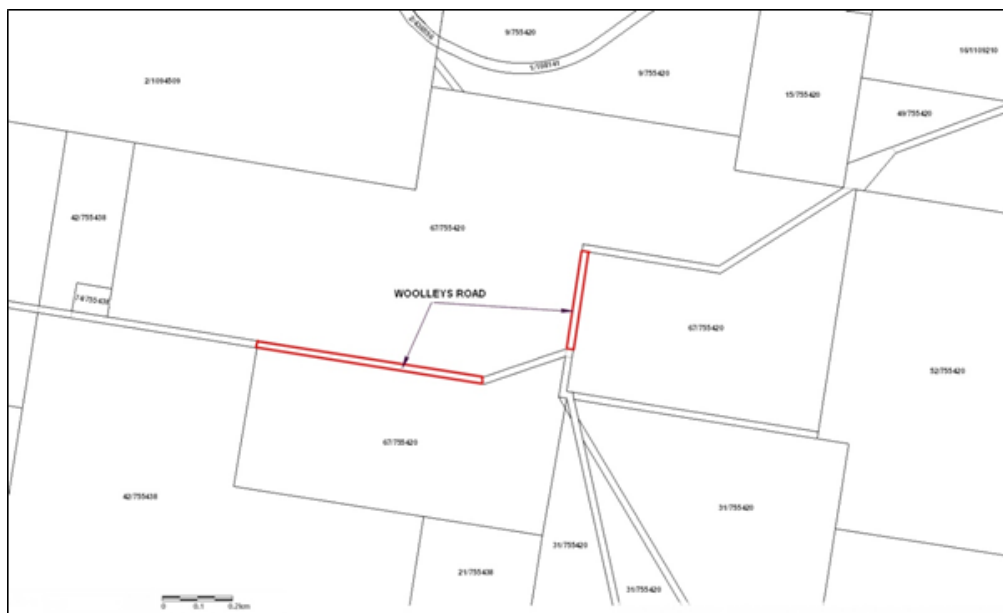
Transfer of Crown Road to a Council

In pursuance of the provisions of Section 152I of the *Roads Act 1993*, the Crown road specified in Schedule 1 is transferred to the roads authority specified in Schedule 2 hereunder as from the date of publication of this notice and as from that date the road specified in Schedule 1 ceases to be a Crown road.

The Hon Melinda Pavey, MP
Minister for Water, Property and Housing

SCHEDULE 1

Parish:	Bylong
County:	Phillip
Land District:	Rylstone
LGA:	Mid-Western Regional Council
DESCRIPTION:	Two sections of Crown road known as Woolleys Road running through Lot 67 DP 755420 as shown in red on diagram below.



SCHEDULE 2

Roads Authority: Mid-Western Regional Council
Council's Ref: Diane Sawyers
DoI-Lands & Water Ref: 19/05640; W608871

(n2019-1697)

NOTIFICATION OF CLOSING OF A ROAD

In pursuance of section 37 of the *Roads Act 1993* the road hereunder described is closed. The lands comprised therein cease to be public road and the rights of passage and access that previously existed in relation to the road are extinguished. Upon closing, title to the land, comprising the former public road, vests in the body specified in the Schedule hereunder.

The Hon Melinda Pavey, MP
Minister for Water, Property and Housing

DESCRIPTION

*Parish – Lismore; County – Rous
Land District – Lismore; LGA – Lismore*

Road Closed: Lot 1 DP1251638

File No: 18/05456

SCHEDULE

On closing, the land within Lot/s 1 DP1251638 will remain vested in The State of New South Wales as Crown land.

(n2019-1698)

NOTIFICATION OF CLOSING OF A ROAD

In pursuance of section 37 of the *Roads Act 1993* the road hereunder described is closed. The lands comprised therein cease to be public road and the rights of passage and access that previously existed in relation to the road are extinguished. Upon closing, title to the land, comprising the former public road, vests in the body specified in the Schedule hereunder.

The Hon Melinda Pavey, MP
Minister for Water, Property and Housing

DESCRIPTION

*Parish – Lismore; County – Rous
Land District – Lismore; LGA – Lismore*

Road Closed: Lot 2 DP1251638

File No: 18/05457

SCHEDULE

On closing, the land within Lot/s 2 DP1251638 will remain vested in The State of New South Wales as Crown land.

(n2019-1699)

NOTIFICATION OF CLOSING OF A ROAD

In pursuance of the provisions of the *Roads Act 1993* and the savings and transitional provisions set out in clause 19A of Schedule 7 to the *Crown Land Management Act 2016*, which provide the Minister responsible for administering the *Crown Land Management Act 2016* with the power to close council roads under the provisions of the *Roads Act 1993* as in force immediately before the amendments had effect the road hereunder described is closed and the lands comprised therein cease to be public road and the rights of passage and access that previously existed in relation to the road is extinguished. Upon closing, title to the land, comprising the former public road, vests in the body specified in the Schedule hereunder.

The Hon Melinda Pavey, MP
Minister for Water, Property and Housing

DESCRIPTION

Parish – Hillas; County – Wynyard

Land District – Tumbarumba; LGA – Snowy Valleys

Road Closed: Lot 6-9 DP 1246084

File No: 18/04684

SCHEDULE

On closing, the land within Lot/s 6-9 DP1246084 will become vested in the State of New South Wales as Crown land.

(n2019-1700)

NOTIFICATION OF DISPOSAL OF A CROWN ROAD

Section 152B Roads Act 1993

The road hereunder described has been disposed of under section 152B of the *Roads Act 1993*. In accordance with section 152H of that Act, the road comprised therein has ceased to be a Crown road and the rights of passage and access that previously existed in relation to the road are extinguished. Upon disposal, title to the land, comprising the former Crown road, is transferred to freehold.

The Hon Melinda Pavey, MP
Minister for Water, Property and Housing

DESCRIPTION

Parish – Kanimbla; County – Cook

Land District – Penrith; LGA – Blue Mountains

Road Disposed: Lots 1-2 DP 1246717

File No: 18/01346

(n2019-1701)

ROADS ACT 1993

ORDER

Transfer of a Crown Road to a Council

IN pursuance of the provisions of Section 152I *Roads Act 1993*, the Crown roads specified in Column 1 will be transferred to the Roads Authority specified in Column 2, hereunder, as from the date of publication of this notice and as from that date, the roads specified in Column 1 cease to be Crown road.

The Hon. Melinda Pavey, MP
Minister for Water, Property and Housing

Column 1	Column 2
Crown public road separating Lot 6 DP 1101399 & Lot 20 DP840278 Parish of Gooninbar County of Rous at Doon Doon.	Tweed Shire Council

Crown lands reference: 19/05815 – W609097

Council reference: Rothwell PN103270



(n2019-1702)

NOTIFICATION OF DISPOSAL OF A CROWN ROAD

Section 152B Roads Act 1993

The road hereunder described has been disposed of under section 152B of the *Roads Act 1993*. In accordance with section 152H of that Act, the road comprised therein has ceased to be a Crown road and the rights of passage and access that previously existed in relation to the road are extinguished. Upon disposal, title to the land, comprising the former Crown road, is transferred to freehold.

The Hon Melinda Pavey, MP
Minister for Water, Property and Housing

DESCRIPTION

Parish – Coff; County – Fitzroy
Land District – Bellingen; LGA – Coffs Harbour

Road Disposed: Lot 2 DP 1249809

File No: 18/03892

DESCRIPTION

Parishes – Millah Murrah, Wiagdon; County – Roxburgh
Land District – Bathurst; LGA – Bathurst Regional

Road Disposed: Lot 2 DP 1247356

File No: 18/05323

DESCRIPTION

Parishes – Bongongalong, North Gundagai; Counties – Harden, Clarendon
Land District – Gundagai; LGA – Cootamundra-Gundagai Regional

Road Disposed: Lots 1-3 DP 1250951

File No: 18/08387

DESCRIPTION

Parish – Lawrence; County – Clarence
Land District – Grafton; LGA – Clarence Valley

Road Disposed: Lot 1 DP 1247360

File No: 18/04970

DESCRIPTION

Parish – Wallaya; County – Camden
Land District – Nowra; LGA – Shoalhaven

Road Disposed: Lot 197 DP 751292, Lot 1 DP 798585, Lot 2 DP 1250980

File No: 18/06847

DESCRIPTION

Parish – Carrawa; County – Georgiana

Land District – Blayney; LGA – Bathurst Regional

Road Disposed: Lot 1 DP 1246662

File No: 18/03949

DESCRIPTION

Parish – Wog Wog; County – St Vincent

Land District – Braidwood; LGA – Queanbeyan-Palerang Regional

Road Disposed: Lot 2 DP 1248414

File No: 18/05677

(n2019-1703)

NOTIFICATION OF DISPOSAL OF A CROWN ROAD

Section 152B Roads Act 1993

The road hereunder described has been disposed of under section 152B of the *Roads Act 1993*. In accordance with section 152H of that Act, the road comprised therein has ceased to be a Crown road and the rights of passage and access that previously existed in relation to the road are extinguished. Upon disposal, title to the land, comprising the former Crown road, is transferred to freehold.

The Hon Melinda Pavey, MP
Minister for Water, Property and Housing

DESCRIPTION

Parish – Bligh; County – Fitzroy

Land District – Bellingen; LGA – Bellingen

Road Disposed: Lot 1 DP 1241606

File No: 17/06177

(n2019-1704)

NOTIFICATION OF DISPOSAL OF A CROWN ROAD

Section 152B Roads Act 1993

The road hereunder described has been disposed of under section 152B of the *Roads Act 1993*. In accordance with section 152H of that Act, the road comprised therein has ceased to be a Crown road and the rights of passage and access that previously existed in relation to the road are extinguished. Upon disposal, title to the land, comprising the former Crown road, is transferred to freehold.

The Hon Melinda Pavey, MP
Minister for Water, Property and Housing

DESCRIPTION

Parish – South Lismore; County – Rous

Land District – Lismore; LGA – Lismore

Road Disposed: Lot 1 DP 1216808

File No: 15/05747

(n2019-1705)

NOTIFICATION OF DISPOSAL OF A CROWN ROAD

Section 152B Roads Act 1993

The road hereunder described has been disposed of under section 152B of the *Roads Act 1993*. In accordance with section 152H of that Act, the road comprised therein has ceased to be a Crown road and the rights of passage and access that previously existed in relation to the road are extinguished. Upon disposal, title to the land, comprising the former Crown road, is transferred to freehold.

The Hon Melinda Pavey, MP
Minister for Water, Property and Housing

DESCRIPTION

*Parish – South Lismore; County – Rous
Land District – Lismore; LGA – Lismore*

Road Disposed: Lot 2 DP 1223610

File No: 15/05747

(n2019-1706)

NOTIFICATION OF DISPOSAL OF A CROWN ROAD

Section 152B Roads Act 1993

The road hereunder described has been disposed of under section 152B of the *Roads Act 1993*. In accordance with section 152H of that Act, the road comprised therein has ceased to be a Crown road and the rights of passage and access that previously existed in relation to the road are extinguished. Upon disposal, title to the land, comprising the former Crown road, is transferred to freehold.

The Hon Melinda Pavey, MP
Minister for Water, Property and Housing

DESCRIPTION

*Parish – Woombah; County – Clarence
Land District – Grafton; LGA – Clarence Valley*

Road Disposed: Lot 1 DP 1244682

File No: 18/03323

(n2019-1707)

NOTIFICATION OF DISPOSAL OF A CROWN ROAD

Section 152B Roads Act 1993

The road hereunder described has been disposed of under section 152B of the *Roads Act 1993*. In accordance with section 152H of that Act, the road comprised therein has ceased to be a Crown road and the rights of passage and access that previously existed in relation to the road are extinguished. Upon disposal, title to the land, comprising the former Crown road, is transferred to freehold.

The Hon Melinda Pavey, MP
Minister for Water, Property and Housing

DESCRIPTION

*Parish – Ulmarra; County – Clarence
Land District – Grafton; LGA – Clarence Valley*

Road Disposed: Lot 4 DP 1190804

File No: 07/6008

(n2019-1708)

NOTIFICATION OF CLOSING OF A ROAD

In pursuance of the provisions of the *Roads Act 1993* and the savings and transitional provisions set out in clause 19A and 44 of Schedule 7 to the *Crown Land Management Act 2016*, which provide the Minister responsible for

administering the *Crown Land Management Act 2016* with the power to close council roads under the provisions of the *Roads Act 1993* as in force immediately before the amendments had effect the road hereunder described is closed and the lands comprised therein cease to be public road and the rights of passage and access that previously existed in relation to the road is extinguished. Upon closing, title to the land, comprising the former public road, vests in the body specified in the Schedule hereunder.

The Hon Melinda Pavey, MP
Minister for Water, Property and Housing

DESCRIPTION

Parish – Narragal, Ironbarks; County – Gordon, Wellington
Land District – Molong, Wellington; LGA – Dubbo Regional

Road Closed: Lots 1- 4 DP 1241423

File No: CL/00689

SCHEDULE

On closing, the land within Lot/s 1, 2 & 4 will remain vested in the State of New South Wales as Crown land.

On closing, the land within Lot/s 3 will become vested in the State of New South Wales as Crown land.

Council Ref: 12/04807-502828

(n2019-1709)

NOTIFICATION OF DISPOSAL OF A CROWN ROAD

Section 152B Roads Act 1993

The road hereunder described has been disposed of under section 152B of the *Roads Act 1993*. In accordance with section 152H of that Act, the road comprised therein has ceased to be a Crown road and the rights of passage and access that previously existed in relation to the road are extinguished. Upon disposal, title to the land, comprising the former Crown road, is transferred to freehold.

The Hon Melinda Pavey, MP
Minister for Water, Property and Housing

DESCRIPTION

Parish – Jerralong; County – Argyle
Land District – Goulburn; LGA – Goulburn Mulwaree

Road Disposed: Lot 3 DP 1245395

File No: 18/03724

(n2019-1710)

NOTIFICATION OF DISPOSAL OF A CROWN ROAD

Section 152B Roads Act 1993

The road hereunder described has been disposed of under section 152B of the *Roads Act 1993*. In accordance with section 152H of that Act, the road comprised therein has ceased to be a Crown road and the rights of passage and access that previously existed in relation to the road are extinguished. Upon disposal, title to the land, comprising the former Crown road, is transferred to freehold.

The Hon Melinda Pavey, MP
Minister for Water, Property and Housing

DESCRIPTION

Parish – Kamandra; County – Ashburnham
Land District – Parkes; LGA – Parkes

Road Disposed: Lot 1 DP 1251796

File No: 10/04398

(n2019-1711)

NOTIFICATION OF DISPOSAL OF A CROWN ROAD

Section 152B Roads Act 1993

The road hereunder described has been disposed of under section 152B of the *Roads Act 1993*. In accordance with section 152H of that Act, the road comprised therein has ceased to be a Crown road and the rights of passage and access that previously existed in relation to the road are extinguished. Upon disposal, title to the land, comprising the former Crown road, is transferred to freehold.

The Hon Melinda Pavey, MP
Minister for Water, Property and Housing

DESCRIPTION

Parish – Stockinbingal; County – Bland

Land District – Cootamundra; LGA – Cootamundra-Gundagai Regional

Road Disposed: Lot 2 DP 1231092

File No: 13/15728

(n2019-1712)

NOTIFICATION OF DISPOSAL OF A CROWN ROAD

Section 152B Roads Act 1993

The road hereunder described has been disposed of under section 152B of the *Roads Act 1993*. In accordance with section 152H of that Act, the road comprised therein has ceased to be a Crown road and the rights of passage and access that previously existed in relation to the road are extinguished. Upon disposal, title to the land, comprising the former Crown road, is transferred to freehold.

The Hon Melinda Pavey, MP
Minister for Water, Property and Housing

DESCRIPTION

Parish – Cullivel; County – Urana

Land District – Urana; LGA – Lockhart

Road Disposed: Lot 94 DP 756413, Lot 2 DP 1251967

File No: 19/00291

(n2019-1713)

NOTIFICATION OF DISPOSAL OF A CROWN ROAD

Section 152B Roads Act 1993

The road hereunder described has been disposed of under section 152B of the *Roads Act 1993*. In accordance with section 152H of that Act, the road comprised therein has ceased to be a Crown road and the rights of passage and access that previously existed in relation to the road are extinguished. Upon disposal, title to the land, comprising the former Crown road, is transferred to freehold.

The Hon Melinda Pavey, MP
Minister for Water, Property and Housing

DESCRIPTION

Parishes – Muttama, Burra; County – Harden

Land District – Cootamundra; LGA – Cootamundra-Gundagai Regional

Road Disposed: Lots 1-6 DP 1245520

File No: 18/02984

(n2019-1714)

NOTIFICATION OF DISPOSAL OF A CROWN ROAD

Section 152B Roads Act 1993

The road hereunder described has been disposed of under section 152B of the *Roads Act 1993*. In accordance with section 152H of that Act, the road comprised therein has ceased to be a Crown road and the rights of passage and access that previously existed in relation to the road are extinguished. Upon disposal, title to the land, comprising the former Crown road, is transferred to freehold.

The Hon Melinda Pavey, MP
Minister for Water, Property and Housing

DESCRIPTION

Parishes – Trielman, Amos, Warragan, Colmia, Sussex; County – Leichhardt

Land District – Walgett; LGA – Walgett

Road Disposed: Lots 1-2 DP 1250380, Lots 3-4 DP 1250383

File No: 18/05917

(n2019-1715)

NOTIFICATION OF DISPOSAL OF A CROWN ROAD

Section 152B Roads Act 1993

The road hereunder described has been disposed of under section 152B of the *Roads Act 1993*. In accordance with section 152H of that Act, the road comprised therein has ceased to be a Crown road and the rights of passage and access that previously existed in relation to the road are extinguished. Upon disposal, title to the land, comprising the former Crown road, is transferred to freehold.

The Hon Melinda Pavey, MP
Minister for Water, Property and Housing

DESCRIPTION

Parish – Brookong; County – Urana

Land District – Urana; LGA – Lockhart

Road Disposed: Lot 3 DP 1251252

File No: 18/08151

(n2019-1716)

NOTIFICATION OF DISPOSAL OF A CROWN ROAD

Section 152B Roads Act 1993

The road hereunder described has been disposed of under section 152B of the *Roads Act 1993*. In accordance with section 152H of that Act, the road comprised therein has ceased to be a Crown road and the rights of passage and access that previously existed in relation to the road are extinguished. Upon disposal, title to the land, comprising the former Crown road, is transferred to freehold.

The Melinda Pavey, MP
Minister for Water, Property and Housing

DESCRIPTION

Parishes – Colmia, Warragan; County – Leichhardt

Land District – Walgett; LGA – Walgett

Road Disposed: Lot 3 DP 1247496

File No: 18/05924

(n2019-1717)

NOTIFICATION OF DISPOSAL OF A CROWN ROAD

Section 152B Roads Act 1993

The road hereunder described has been disposed of under section 152B of the *Roads Act 1993*. In accordance with section 152H of that Act, the road comprised therein has ceased to be a Crown road and the rights of passage and access that previously existed in relation to the road are extinguished. Upon disposal, title to the land, comprising the former Crown road, is transferred to freehold.

The Hon Melinda Pavey, MP
Minister for Water, Property and Housing

DESCRIPTION

Parish – Strathbogie North; County – Gough
Land District – Glen Innes; LGA – Glen Innes Severn

Road Disposed: Lot 1 DP 1221140

File No: 15/11405

(n2019-1718)

NOTIFICATION OF DISPOSAL OF A CROWN ROAD

Section 152B Roads Act 1993

The road hereunder described has been disposed of under section 152B of the *Roads Act 1993*. In accordance with section 152H of that Act, the road comprised therein has ceased to be a Crown road and the rights of passage and access that previously existed in relation to the road are extinguished. Upon disposal, title to the land, comprising the former Crown road, is transferred to freehold.

The Hon Melinda Pavey, MP
Minister for Water, Property and Housing

DESCRIPTION

Parish – Adelong; County – Wynyard
Land District – Tumut; LGA – Snowy Valleys

Road Disposed: Lot 1 DP 1248842

File No: 16/01329

(n2019-1719)

NOTIFICATION OF DISPOSAL OF A CROWN ROAD

Section 152B Roads Act 1993

The road hereunder described has been disposed of under section 152B of the *Roads Act 1993*. In accordance with section 152H of that Act, the road comprised therein has ceased to be a Crown road and the rights of passage and access that previously existed in relation to the road are extinguished. Upon disposal, title to the land, comprising the former Crown road, is transferred to freehold.

The Hon Melinda Pavey, MP
Minister for Water, Property and Housing

DESCRIPTION

Parish – Richmond; County – Hume
Land District – Corowa; LGA – Greater Hume Shire

Road Disposed: Lot 21 DP 1238576

File No: 17/06096

(n2019-1720)

NOTIFICATION OF DISPOSAL OF A CROWN ROAD

Section 152B Roads Act 1993

The road hereunder described has been disposed of under section 152B of the *Roads Act 1993*. In accordance with section 152H of that Act, the road comprised therein has ceased to be a Crown road and the rights of passage and access that previously existed in relation to the road are extinguished. Upon disposal, title to the land, comprising the former Crown road, is transferred to freehold.

The Hon Melinda Pavey, MP
Minister for Water, Property and Housing

DESCRIPTION

Parish – Kendale; County – Westmoreland

Land District – Bathurst; LGA – Oberon

Road Disposed: Lot 2 DP 1220761

File No: 15/03080

(n2019-1721)

NOTIFICATION OF DISPOSAL OF A CROWN ROAD

Section 152B Roads Act 1993

The road hereunder described has been disposed of under section 152B of the *Roads Act 1993*. In accordance with section 152H of that Act, the road comprised therein has ceased to be a Crown road and the rights of passage and access that previously existed in relation to the road are extinguished. Upon disposal, title to the land, comprising the former Crown road, is transferred to freehold.

The Hon Melinda Pavey, MP
Minister for Water, Property and Housing

DESCRIPTION

Parish – Gum Flat; County – Murchison

Land District – Inverell; LGA – Inverell

Road Disposed: Lot 1 DP 1251602

File No: 08/9437

(n2019-1722)

NOTIFICATION OF DISPOSAL OF A CROWN ROAD

Section 152B Roads Act 1993

The road hereunder described has been disposed of under section 152B of the *Roads Act 1993*. In accordance with section 152H of that Act, the road comprised therein has ceased to be a Crown road and the rights of passage and access that previously existed in relation to the road are extinguished. Upon disposal, title to the land, comprising the former Crown road, is transferred to freehold.

The Hon Melinda Pavey, MP
Minister for Water, Property and Housing

DESCRIPTION

Parish – Gundibindyal; County – Bland

Land District – Temora; LGA – Temora

Road Disposed: Lots 1-2 DP 1249420

File No: 14/03855

(n2019-1723)

NOTIFICATION OF DISPOSAL OF A CROWN ROAD

Section 152B Roads Act 1993

The road hereunder described has been disposed of under section 152B of the *Roads Act 1993*. In accordance with section 152H of that Act, the road comprised therein has ceased to be a Crown road and the rights of passage and access that previously existed in relation to the road are extinguished. Upon disposal, title to the land, comprising the former Crown road, is transferred to freehold.

The Hon Melinda Pavey, MP
Minister for Water, Property and Housing

DESCRIPTION

Parish – Woombah; County – Clarence
Land District – Grafton; LGA – Clarence Valley

Road Disposed: Lot 2 DP 1248000

File No: 18/03335

(n2019-1724)

NOTIFICATION OF DISPOSAL OF A CROWN ROAD

Section 152B Roads Act 1993

The road hereunder described has been disposed of under section 152B of the *Roads Act 1993*. In accordance with section 152H of that Act, the road comprised therein has ceased to be a Crown road and the rights of passage and access that previously existed in relation to the road are extinguished. Upon disposal, title to the land, comprising the former Crown road, is transferred to freehold.

The Hon Melinda Pavey, MP
Minister for Water, Property and Housing

DESCRIPTION

Parish – Turon; County – Roxburgh
Land District – Bathurst; LGA – Lithgow City

Road Disposed: Lot 1 DP 1251313

File No: 18/07643

(n2019-1725)

NOTIFICATION OF DISPOSAL OF A CROWN ROAD

Section 152B Roads Act 1993

The road hereunder described has been disposed of under section 152B of the *Roads Act 1993*. In accordance with section 152H of that Act, the road comprised therein has ceased to be a Crown road and the rights of passage and access that previously existed in relation to the road are extinguished. Upon disposal, title to the land, comprising the former Crown road, is transferred to freehold.

The Hon Melinda Pavey, MP
Minister for Water, Property and Housing

DESCRIPTION

Parish – Eualdrie; County – Forbes
Land District – Grenfell; LGA – Weddin

Road Disposed: Lot 1 DP 1250413

File No: 18/06881

(n2019-1726)

NOTIFICATION OF CLOSING OF A ROAD

In pursuance of the provisions of the *Roads Act 1993* and the savings and transitional provisions set out in clause 19A and 44 of Schedule 7 to the *Crown Land Management Act 2016*, which provide the Minister responsible for

administering the *Crown Land Management Act 2016* with the power to close council roads under the provisions of the *Roads Act 1993* as in force immediately before the amendments had effect the road hereunder described is closed and the lands comprised therein cease to be public road and the rights of passage and access that previously existed in relation to the road is extinguished. Upon closing, title to the land, comprising the former public road, vests in the body specified in the Schedule hereunder.

The Hon Melinda Pavey, MP
Minister for Water, Property and Housing

DESCRIPTION

*Parish – Gunna, Moora, Ulambie, Toloora; County – Leichhardt, Baradine
Land District – Walgett; LGA – Walgett*

Road Closed: Lots 1- 5 DP 1252011

File No: 12/06973

SCHEDULE

On closing, the land within Lot/s 1-3 & 5 will remain vested in the State of New South Wales as Crown land.

On closing, the land within Lot/s 4 will remain vested or will become vested in the State of New South Wales as Crown land.

Council Ref: 10/547/0026

(n2019-1727)

NOTIFICATION OF CLOSING OF A ROAD

In pursuance of the provisions of the *Roads Act 1993* and the savings and transitional provisions set out in clause 19A and 44 of Schedule 7 to the *Crown Land Management Act 2016*, which provide the Minister responsible for administering the *Crown Land Management Act 2016* with the power to close council roads under the provisions of the *Roads Act 1993* as in force immediately before the amendments had effect the road hereunder described is closed and the lands comprised therein cease to be public road and the rights of passage and access that previously existed in relation to the road is extinguished. Upon closing, title to the land, comprising the former public road, vests in the body specified in the Schedule hereunder.

The Hon Melinda Pavey, MP
Minister for Water, Property and Housing

DESCRIPTION

*Parish – Gunna; County – Leichhardt
Land District – Walgett; LGA – Walgett*

Road Closed: Lot 1 DP 1229656

File No: 12/06971

SCHEDULE

On closing, the land within Lot/s 1 will remain vested or will become vested in the State of New South Wales as Crown land.

Council Ref: 10/547/0026

(n2019-1728)

NOTIFICATION OF DISPOSAL OF A CROWN ROAD

Section 152B Roads Act 1993

The road hereunder described has been disposed of under section 152B of the *Roads Act 1993*. In accordance with section 152H of that Act, the road comprised therein has ceased to be a Crown road and the rights of passage and access that previously existed in relation to the road are extinguished. Upon disposal, title to the land, comprising the former Crown road, is transferred to freehold.

The Hon Melinda Pavey, MP
Minister for Water, Property and Housing

DESCRIPTION

Parish – Wangalo; County – Georgiana

Land District – Crookwell; LGA – Upper Lachlan Shire

Road Disposed: Lot 5 DP 1250948

File No: 18/03303

(n2019-1729)

NOTIFICATION OF DISPOSAL OF A CROWN ROAD

Section 152B Roads Act 1993

The road hereunder described has been disposed of under section 152B of the *Roads Act 1993*. In accordance with section 152H of that Act, the road comprised therein has ceased to be a Crown road and the rights of passage and access that previously existed in relation to the road are extinguished. Upon disposal, title to the land, comprising the former Crown road, is transferred to freehold.

The Hon Melinda Pavey MP
Minister for Water, Property and Housing

DESCRIPTION

Parish – Mihi; County – Nandewar

Land District – Narrabri; LGA – Tamworth Regional

Road Disposed: Lot 2 DP 1248285

File No: 18/06768

(n2019-1730)

NOTIFICATION OF CLOSING OF A ROAD

In pursuance of the provisions of the *Roads Act 1993* and the savings and transitional provisions set out in clause 19A of Schedule 7 to the *Crown Land Management Act 2016*, which provide the Minister responsible for administering the *Crown Land Management Act 2016* with the power to close council roads under the provisions of the *Roads Act 1993* as in force immediately before the amendments had effect the road hereunder described is closed and the lands comprised therein cease to be public road and the rights of passage and access that previously existed in relation to the road is extinguished. Upon closing, title to the land, comprising the former public road, vests in the body specified in the Schedule hereunder.

The Hon Melinda Pavey, MP
Minister for Water, Property and Housing

DESCRIPTION

Parish – Hillas; County – Wynyard

Land District – Tumbarumba; LGA – Snowy Valleys

Road Closed: Lot 4 & 5 DP 1246083

File No: 18/04683

SCHEDULE

On closing, the land within Lot/s 4 & 5 DP 1246083 will become vested in the State of New South Wales as Crown land.

(n2019-1731)

ROADS ACT 1993

ORDER

Transfer of Crown Road to a Council

In pursuance of the provisions of Section 152I of the *Roads Act 1993*, the Crown road specified in Schedule 1 is transferred to the roads authority specified in Schedule 2 hereunder as from the date of publication of this notice and as from that date the road specified in Schedule 1 ceases to be a Crown road.

The Hon Melinda Pavey, MP
Minister for Water, Property and Housing

SCHEDULE 1

Parish: Illaroo
County: Camden
Land District: Nowra
LGA: Shoalhaven

DESCRIPTION: Crown road at BANGALEE east and part north of Lot 40 DP778333 and east of Lot 3 DP 541218 known as Hockeys Lane and also Crown road north of Lot 24 DP714096, west of Lot 14 DP 262851, Lots 46, 45 and 51 DP718012 known as Warrah Road as well as Crown road section within Bimbimbie Ave as shown by red colour on diagrams below



SCHEDULE 2

Roads Authority: Shoalhaven City Council
Council's Ref: 2921E (D18/40008)
DoI-Lands & Water Ref: 19/04530

(n2019-1732)

ROADS ACT 1993

ORDER

Transfer of Crown Road to a Council

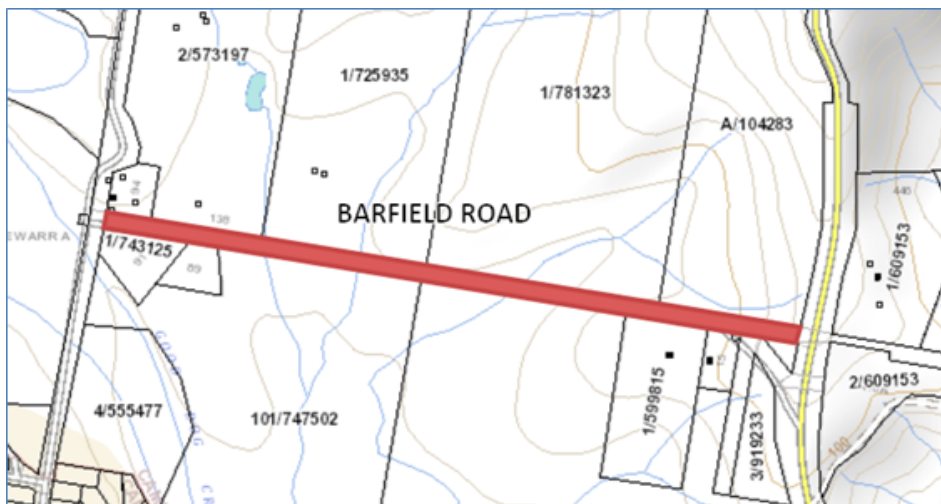
In pursuance of the provisions of Section 152I of the *Roads Act 1993*, the Crown road specified in Schedule 1 is transferred to the roads authority specified in Schedule 2 hereunder as from the date of publication of this notice and as from that date the road specified in Schedule 1 ceases to be a Crown road.

The Hon Melinda Pavey, MP
Minister for Water, Property and Housing

SCHEDULE 1

Parish: Illaroo
County: Camden
Land District: Nowra
LGA: Shoalhaven

DESCRIPTION: Crown road at CAMBEWARRA known as Barfield Road and south of Lots 1 and 2 DP573197, Lot 2 DP573197, Lot 1 DP 725935 Lot 1 DP 781323 and Lot A DP104283 as shown by red colour on diagram below.



SCHEDULE 2

Roads Authority: Shoalhaven City Council
Council's Ref: 2921E (D18/40008)
DoI-Lands & Water Ref: 19/05794

(n2019-1733)

ROADS ACT 1993

ORDER

Transfer of Crown Road to a Council

In pursuance of the provisions of Section 152I of the *Roads Act 1993*, the Crown road specified in Schedule 1 is transferred to the roads authority specified in Schedule 2 hereunder as from the date of publication of this notice and as from that date the road specified in Schedule 1 ceases to be a Crown road.

The Hon Melinda Pavey, MP
Minister for Water, Property and Housing

SCHEDULE 1

Parish: Boggabilla
County: Stapylton
Land District: Warialda
LGA: Moree Plains Shire Council

DESCRIPTION: Parish of Boggabilla, County of Stapylton, Crown public road north Lots 1, 2, 12, 13, 97, 98, 99, 100 DP 755980 as shown on diagram below.

SCHEDULE 2

Roads Authority: MOREE PLAINS SHIRE COUNCL
DoI Ref: 18/04518



(n2019-1734)

ROADS ACT 1993

ORDER

Transfer of Crown Road to a Council

In pursuance of the provisions of Section 152I of the *Roads Act 1993*, the Crown roads specified in Schedules 1, 2, 3 and 4 are transferred to the roads authority specified in Schedule 5 hereunder as from the date of publication of this notice and as from that date the roads specified in Schedules 1, 2, 3 and 4 cease to be Crown road.

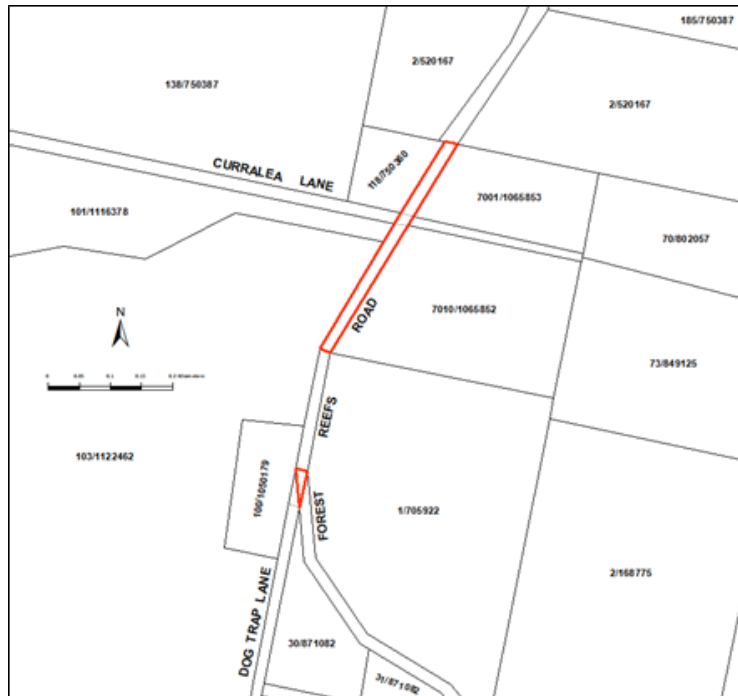
The Hon Melinda Pavey, MP
Minister for Water, Property and Housing

SCHEDULE 1

Parish: Beneree
County: Bathurst
Land District: Orange

LGA: Blayney Shire Council

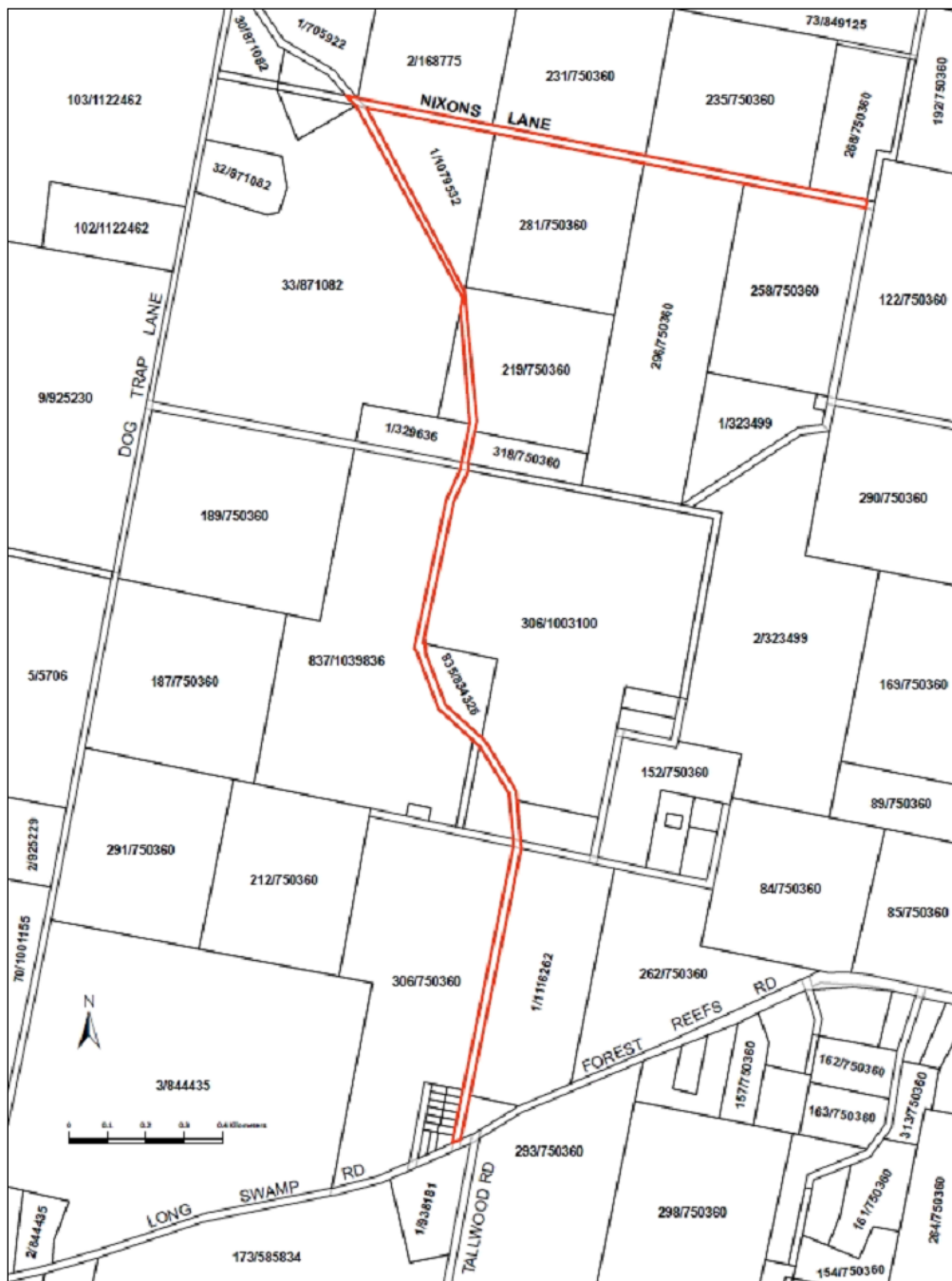
DESCRIPTION: Two sections of Crown road known as Forest Reefs Road as identified by red edging on the diagram below.



SCHEDULE 2

Parish: Beneree
County: Bathurst
Land District: Orange
LGA: Blayney Shire Council

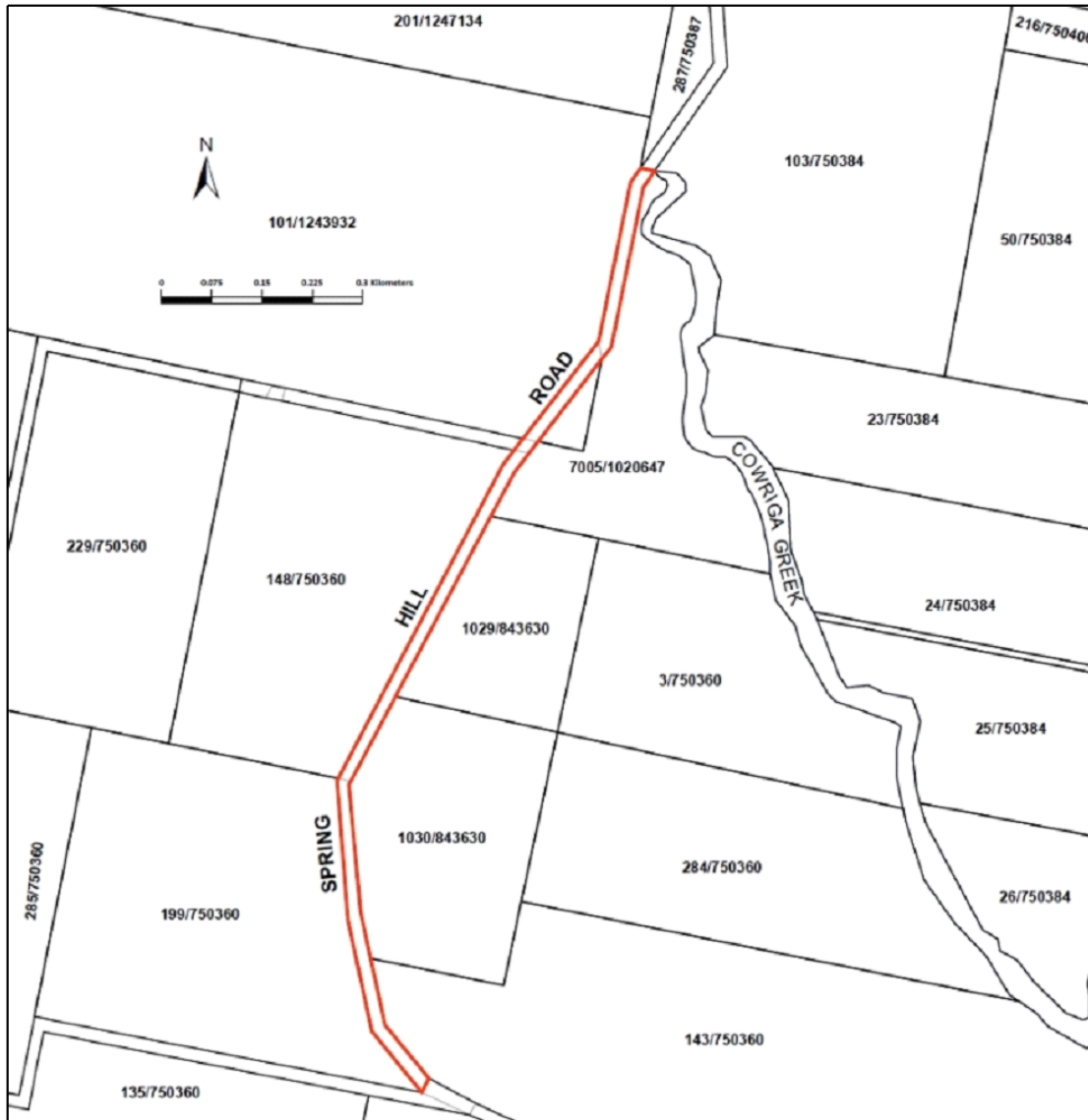
DESCRIPTION: The Crown road known as Forest Reefs Road from Nixons Lane to the southern boundary of Lot 1 DP 576280 and the Crown road known as Nixons Lane from Forest Reefs Road to the western boundary of Lot 122 DP 750360. Both sections are identified by red edging on the diagram below.



SCHEDULE 3

Parish: Beneree
 County: Bathurst
 Land District: Orange
 LGA: Blayney Shire Council

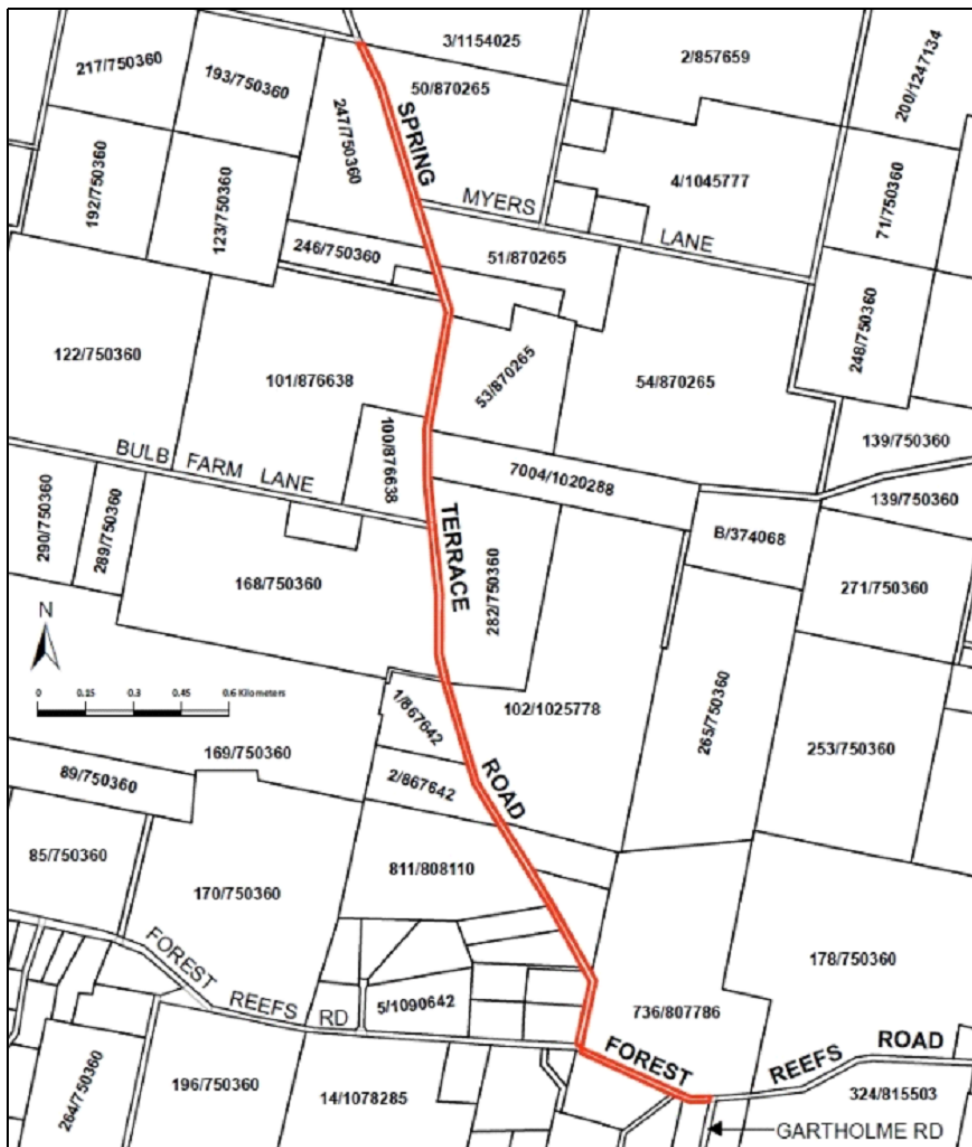
DESCRIPTION: The Crown road known as Spring Hill Road from the southern boundary of Lot 287 DP 750387 to the northern boundary of Lot 1 DP 1028214 as shown by red edging on the diagram below.



SCHEDULE 4

Parish: Beneree
 County: Bathurst
 Land District: Orange
 LGA: Blayney Shire Council

DESCRIPTION: Two sections of Crown road. One known as Spring Terrace Road from the northern boundary of Lot 50 DP 870265 to the intersection of Forest Reefs Road at the southern boundary of Lot 736 DP 807786 and one known as Forest Reefs Road adjoining the southern boundary of Lot 736 DP 807786 to the intersection of Gartholme Road at the eastern boundary of Lot 50 DP876209. Both sections as shown by red edging on the diagram below.



SCHEDULE 5

Roads Authority: Blayney Shire Council
Council's Ref: Grant Baker
DoI-Lands & Water Ref: 19/06094; W609485

(n2019-1735)

ROADS ACT 1993

ORDER

Transfer of a Crown Road to a Council

In pursuance of the provisions of Section 152I, *Roads Act 1993*, the Crown roads specified in Schedule 1 are transferred to the Roads Authority specified in Schedule 2, hereunder, as from the date of publication of this notice and as from that date, the roads specified in Schedule 1 cease to be Crown roads.

The Hon. Melinda Pavey, MP
Minister for Water, Property and Housing

SCHEDULE 1

Parish – Branxton

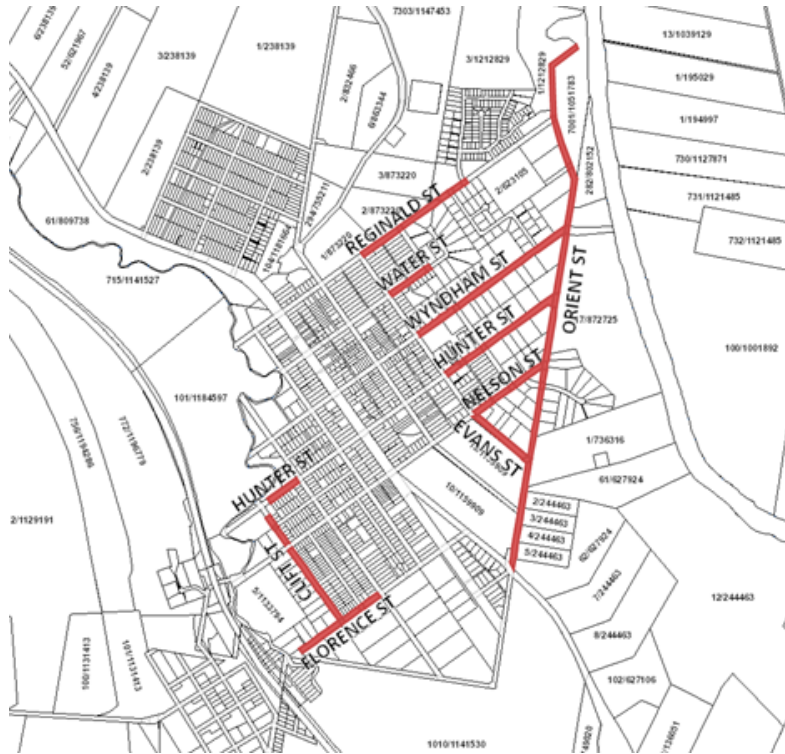
County – Northumberland

Land District – Maitland

Local Government Area – Cessnock

Crown public roads at Greta being part Orient, Reginald, Water, Wyndham, Hunter, Nelson, Evans, Clift and Florence Streets, as highlighted in the diagram below.

SCHEDULE 2



Roads Authority: Cessnock City Council
Councils Reference: DOC2019/013179
Lands File Reference: 10/13313

(n2019-1736)

ROADS ACT 1993

ORDER

Transfer of a Crown Road to a Council

In pursuance of the provisions of Section 152I, *Roads Act 1993*, the Crown road specified in Schedule 1 is transferred to the Roads Authority specified in Schedule 2, hereunder, as from the date of publication of this notice and as from that date, the road specified in Schedule 1 ceases to be a Crown road.

The Hon. Melinda Pavey, MP
Minister for Water, Property and Housing

SCHEDULE 1

Parish – Tinonee

County – Gloucester

Land District – Taree

Local Government Area – Mid Coast Council

Crown public road at Tinonee being part Coffee Street and Crown road to the eastern boundary of Lot 2 DP 807041, as highlighted in the diagram below.

SCHEDULE 2

Roads Authority: Mid Coast Council
 Councils Reference: Not provided
 Lands File Reference: 18/03311#01

(n2019-1737)

NOTIFICATION OF CLOSING OF A ROAD

In pursuance of the provisions of the *Roads Act 1993* and the savings and transitional provisions set out in clause 19A of Schedule 7 to the *Crown Land Management Act 2016*, which provide the Minister responsible for administering the *Crown Land Management Act 2016* with the power to close council roads under the provisions of the *Roads Act 1993* as in force immediately before the amendments had effect the road hereunder described is closed and the lands comprised therein cease to be public road and the rights of passage and access that previously existed in relation to the road is extinguished. Upon closing, title to the land, comprising the former public road, vests in the body specified in the Schedule hereunder.

The Hon Melinda Pavey, MP
 Minister for Water, Property and Housing

DESCRIPTION

Parish – Walli; County – Bathurst
Land District – Cowra; LGA – Cowra

Road Closed: Lot 1 & 2 DP 1254151

File No: 18/03169

SCHEDULE

On closing, the land within Lot/s 1 & 2 DP 1254151 will become vested in the State of New South Wales as Crown land.

(n2019-1738)

NOTIFICATION OF CLOSING OF A ROAD

In pursuance of the provisions of the *Roads Act 1993* and the savings and transitional provisions set out in clause 19A of Schedule 7 to the *Crown Land Management Act 2016*, which provide the Minister responsible for administering the *Crown Land Management Act 2016* with the power to close council roads under the provisions of the *Roads Act 1993* as in force immediately before the amendments had effect the road hereunder described is closed and the lands comprised therein cease to be public road and the rights of passage and access that previously existed in relation to the road is extinguished. Upon closing, title to the land, comprising the former public road, vests in the body specified in the Schedule hereunder.

The Hon Melinda Pavey, MP
 Minister for Water, Property and Housing

DESCRIPTION*Parish – Rylstone; County – Roxburgh**Land District – Rylstone; LGA – Mid-Western Regional*

Road Closed: Lot 1 DP 1250850

File No: CL/00883

SCHEDULE

On closing, the land within Lot 1 DP1250850 will become vested in the State of New South Wales as Crown land.

(n2019-1739)

NOTIFICATION OF CLOSING OF A ROAD

IN pursuance of the provisions of the *Roads Act 1993*, the roads described in Column 1 of the Schedule hereunder are closed and the lands comprised therein cease to be public road and the rights of passage and access that previously existed in relation to the roads are extinguished. Upon closing the roads described in Column 1 the lands defined in Column 5 of the Schedule being the re-defined roads will be dedicated as public road.

The Hon. Melinda Pavey, M.P.
Minister for Water, Property and Housing

Description*Parishes & Counties – Varies**Land District – Varies**LGA – Walgett*

Column 1 Western Division Road (WDR) No. & Deposited Plan (DP)	Column 2 Gazetted Public Road	Column 3 Road Name	Column 4 Within Lot/DP	Column 5 Legal Roads Network Deposited Plan (DP) No.
21 (DP97021)	8 August 1980	Kurrajong Road	6318/769206	1233337
21 (DP97021)	8 August 1980	Kurrajong Road	1960/763842	1233337
21 (DP97021)	8 August 1980	Kurrajong Road	2657/764699; 6319/769207	1233337
21 (DP97021)	8 August 1980	Kurrajong Road	1961/763843	1233337
21 (DP97021)	8 August 1980	Kurrajong Road	1962/763843	1233337
21 (DP97021)	8 August 1980	Kurrajong Road	112/767462	1233337
21 (DP97021)	8 August 1980	Narran Lake Road	3139/765344	1233337
21 (DP97021)	8 August 1980	Narran Lake Road	3137/765342	1233337
21 (DP97021)	8 August 1980	Narran Lake Road	3138/765343	1233337
21 (DP97021)	8 August 1980	Narran Lake Road	3232/764668	1233337
21 (DP97021)	8 August 1980	Narran Lake Road	1051/765278	1233337
21 (DP97021)	8 August 1980	Narran Lake Road	5486/1191003	1233337

File No.: 17/00086

(n2019-1740)

WITHDRAWAL OF LANDS FROM WESTERN LANDS LEASES

IT is hereby notified that in pursuance of Clause 52(2) in Schedule 3 of the *Crown Land Management Act 2016*, the land particularised in Column 1 has been withdrawn from the Western Lands Leases identified in Column 2 for the purpose of being dedicated as public road.

The Hon. Melinda Pavey, M.P.
Minister for Water, Property and Housing

Description

Parishes – Varies Counties – Varies

Land District – Varies

LGA – Walgett/Brewarrina

Column 1 Land Withdrawn from Western Lands Lease (Lot/ DP)	Column 2 Western Lands Lease affected by Withdrawal	Column 3 Folio ID affected by Withdrawal	Column 4 Area Withdrawn from Lease (ha)	Column 5 Area of Lease following Withdrawal (ha)
1/1233337	4656	2312/764258	9.77	6450
2/1233337	4657	2313/764259	8.957	6523
3/1233337	4658	2314/764260	33.65	5758
4/1233337	4659	2316/764262	19.7	6821
5/1233337	2493	522/761508	24.56	3976
6/1233337	2486	523/761510	59.31	3955
7/1233337	4663	6780/823903 4126/ 766631 12/849292	46.59	6815
8/1233337	3483	1349/763001	130.8	6601
9/1233337	11104	3160/765365	4.207	346.7
12/1233337	9845	4298/767044	11.16	254.3
13/1233337	4133	6319/769207 2657/ 764699 16/752679	13.77	1248
14/1233337	4133	6319/769207 2657/ 764699 16/752679	2.126	1246
19/1233337	553	6358/769252 6359/ 769253	0.4317	2034
20/1233337	513	6318/769206 7/ 752679	3.894	3781
22/1233337	513	6318/769206 7/ 752679	7.544	3774
24/1233337	4123	1960/763842	30.01	2182
27/1233337	7714	4353/767190 4017/ 766490	23.5	24720
29/1233337	7714	4353/767190 4017/ 766490	12.83	24707
30/1233337	5416	3088/765313	28.12	2260
31/1233337	5415	3087/765312	22.89	2012
32/1233337	5414	3086/765311	49.01	4052
41/1233337	5826	3234/765439	6.202	6353
43/1233337	5826	3234/765439	4.865	6348
45/1233337	5834	3484/765773	30.11	8791
46/1233337	5838	3483/765772	35.76	7323
47/1233337	5517	3269/765494	36.82	1565

48/1233337	4629	2445/764408	0.3438	1159
49/1233337	4794	2178/764160	30.21	1369
50/1233337	5007	2187/764169 2191/ 764173	32.69	2680
51/1233337	5007	2187/764169 2191/ 764173	11.69	2669
52/1233337	4375	2190/764172	26.93	1371
53/1233337	8240	15/775541 16/ 775541	22.49	10022
54/1233337	8183	4019/766492	35.93	6128
55/1233337	7955	4021/766494	45.56	5322
56/1233337	7954	4018/766491	17.53	6155
57/1233337	2361	432/761272	1.847	4244
58/1233337	9461	4255/766943	63.31	7102

File No.: 17/00086

(n2019-1741)

DEDICATION OF CROWN LAND AS PUBLIC ROAD

IT is hereby notified that in pursuance of Section 12 of the *Roads Act 1993*, the crown land particularised below is, from the date of publication of this notice, dedicated as public road. The public road hereby dedicated is declared not to be crown road within the meaning of the *Roads Act 1993*.

The Hon. Melinda Pavey, M.P.
Minister for Water, Property and Housing

Description

Parishes – Varies Counties – Varies

Land District – Varies

LGA – Walgett/Brewarrina

Lot/DP	Lot/DP	Lot/DP	Lot/DP
1/1233337	15/1233337	31/1233337	46/1233337
2/1233337	17/1233337	32/1233337	47/1233337
3/1233337	18/1233337	33/1233337	48/1233337
4/1233337	19/1233337	34/1233337	49/1233337
5/1233337	20/1233337	36/1233337	50/1233337
6/1233337	21/1233337	37/1233337	51/1233337
7/1233337	22/1233337	38/1233337	52/1233337
8/1233337	23/1233337	39/1233337	53/1233337
9/1233337	24/1233337	40/1233337	54/1233337
10/1233337	25/1233337	41/1233337	55/1233337
11/1233337	26/1233337	42/1233337	56/1233337
12/1233337	27/1233337	43/1233337	57/1233337
13/1233337	29/1233337	44/1233337	58/1233337
14/1233337	30/1233337	45/1233337	

Note: Affected parts of Crown Reserves 321, 1066, 1162, 7623, 7848, 8622, 12842, 16649, 27342, 37785, 67498, 70112, 71292, and 80906 are hereby revoked by this dedication.

File No.: 17/00086

(n2019-1742)

DEDICATION OF CROWN LAND AS PUBLIC ROAD

IT is hereby notified that in pursuance of Section 12 of the *Roads Act 1993*, the crown land particularised below is, from the date of publication of this notice, dedicated as public road. The public road hereby dedicated is declared not to be crown road within the meaning of the *Roads Act 1993*.

The Hon. Melinda Pavey, M.P.
Minister for Water, Property and Housing

Description

Parish – Bourinawarrina County – Cowper

Land District – Bourke

LGA – Bourke

Lot/DP
8/1147705

Note: Affected parts of Crown Reserve 33234 is hereby revoked by this dedication.

File No.: 11/11332

(n2019-1743)

ADDITION OF LANDS TO A WESTERN LANDS LEASE

IT is hereby notified that in pursuance of Section 7.15 of the *Crown Land Management Act 2016*, the land particularised in Column 3, being the road closed in Column 4, has been added to the Western Lands Leases identified in Column 1.

The Hon. Melinda Pavey, M.P.
Minister for Water, Property and Housing

Description

Parish – Bulpunga County – Tara

Land District – Wentworth

LGA – Wentworth

Column 1 Western Lands Lease No.	Column 2 Folio ID	Column 3 Area Addition (ha)	Column 4 Former WDR No	Column 5 Total Area following Addition (ha)
2514	497/761440; 4170/ 766736; 5088/45068	9	144	4174

File No.: 08/2056

(n2019-1744)

ADDITION OF LANDS TO A WESTERN LANDS LEASE

IT is hereby notified that in pursuance of Section 7.15 of the *Crown Land Management Act 2016*, the land particularised in Column 3, being the road closed in Column 4, has been added to the Western Lands Leases identified in Column 1.

The Hon. Melinda Pavey, M.P.
Minister for Water, Property and Housing

Description

Parish – Cuttagullyroo County – Robinson

Land District – Cobar

LGA – Cobar

Column 1 Western Lands Lease No.	Column 2 Folio ID	Column 3 Area Addition (ha)	Column 4 Former WDR No	Column 5 Total Area following Addition (ha)
1534	1821/1087423	10.91	165	5053

File No.: 08/2056

(n2019-1745)

NOTIFICATION OF CLOSING OF A ROAD

In pursuance of the provisions of the *Roads Act 1993* and the savings and transitional provisions set out in clause 19A of Schedule 7 to the *Crown Land Management Act 2016*, which provide the Minister responsible for administering the *Crown Land Management Act 2016* with the power to close council roads under the provisions of the *Roads Act 1993* as in force immediately before the amendments had effect the road hereunder described is closed and the lands comprised therein cease to be public road and the rights of passage and access that previously existed in relation to the road is extinguished. Upon closing, title to the land, comprising the former public road, vests in the body specified in the Schedule hereunder.

The Hon Melinda Pavey, MP
Minister for Water, Property and Housing

DESCRIPTION

Parish – Bankstown; County – Cumberland

Land District – Metropolitan; LGA – Canterbury – Bankstown

Road Closed: Lot 1 DP 1252817

File No: 08/10739

SCHEDULE

On closing, the land within Lot 1 DP 1252817 will become vested in the State of New South Wales as Crown land.

(n2019-1746)

CROWN LAND MANAGEMENT ACT 2016

RESERVATION OF CROWN LAND

Pursuant to section 2.8 of the *Crown Land Management Act 2016*, the Crown land specified in Column 1 of the following Schedule is reserved for the purpose(s) as specified opposite in Column 2 of the Schedule.

The Hon Melinda Pavey, MP
Minister for Water, Property and Housing

Schedule

Column 1

Land District: Gosford

Local Government Area: Central Coast Council

Locality: Somersby

Column 2

Reserve No. 1039311

Public Purpose: communication facilities

Whole Lots: Lot 466 DP 729969 Parish Gosford County
Northumberland

Area: about 2567 square metres

File Reference: MD89H736

(n2019-1747)

VESTING OF TRANSFERABLE CROWN LAND IN COUNCIL

Pursuant to Section 4.6 of the *Crown Land Management Act 2016*, the transferable Crown land specified in Schedules 1 hereunder is vested in Albury City Council, subject to any reservations and exceptions specified in Schedule 2.

The Hon Melinda Pavey MP
Minister for Water, Property and Housing

Schedule 1

Lot/Section/DP	Applicable reservation(s)	Reserve Purpose
35//1121146 205//1112899 303//1124543	Dedication 1015348 Gazette 26 June 2009, Folio 3598	Access, Environmental Protection and Public Recreation.
2//1123527		
4//1123527		
7//1123527		
28//1123667		
29//1123667		
30//1123667		
31//1123667		
32//1123667		
33//1123667		
31//1121090		
32//1121090		
4//1033551		
3//1083506		
4//1031998		
5//1077859		

6//1028580	Reserve 753326 Gazette 29 June 2007, Folio 4182	Future Public Requirements
62//1159845		
7644//702082		
101//1128114		
1//746194		
102//1133356		
426//1101882		
355//788738		
1//852398		
3//1124024		
4//1124024		
101//1216660		
202//1144169		
1//1161951		
84//1160137		
606//1163923		
607//1163923		
608//1163923		
609//1163923		
35//1202877		
47//1158392		
48//1158392		
305//1166158		
142//1164507		
46//1176263		
74//1167074		
44//1166116		
32//1172127		
505//1018662		
34//1172127		
83//1160137		
805//1163908		
8//1176355		
9//1176355		
93//1123559		
109//1146428		
33//1007803	Reserve 753351 29 June 2007, Folio 4182	Future Public Requirements

Schedule 2

- [The land specified in Schedules 1 is limited to the surface of the land/the surface of the lands and []stated depth below the surface]

- The land specified in Schedules 1 excludes all minerals which are reserved to the Crown
- [The land specified in Schedules 1 is subject to any other reservations and exceptions that the Minister considers to be in the public interest]
- The land specified in Schedule 1 is taken to be acquired by council as excluded land under Section 8.1 of the *Crown Land Management Act 2016*.

(n2019-1748)

NOTIFICATION OF DISPOSAL OF A CROWN ROAD

Section 152B Roads Act 1993

The road hereunder described has been disposed of under section 152B of the *Roads Act 1993*. In accordance with section 152H of that Act, the road comprised therein has ceased to be a Crown road and the rights of passage and access that previously existed in relation to the road are extinguished. Upon disposal, title to the land, comprising the former Crown road, is transferred to freehold.

The Hon Melinda Pavey, MP
Minister for Water, Property and Housing

DESCRIPTION

Parish - Bulgarres; County - Westmoreland

Land District - Lithgow; LGA - Oberon

Road Disposed: Lot 1 DP 1250581

File No : 13/15854

(n2019-1749)

BC - DUBBO

CROWN LAND MANAGEMENT ACT 2016

NOTICE - CROWN LAND TO BE USED OR OCCUPIED FOR OTHER PURPOSE UNDER S 2.18(2)(b)

Pursuant to section 2.18(2)(b) of the Crown Land Management Act 2016, the Crown land specified in Column 2 of the following Schedule is proposed to be used or occupied under a relevant interest granted for the purpose(s) specified in Column 1 of the following Schedule.

The Hon Melinda Pavey, MP
Minister for Water, Property and Housing

Column 1 pipeline (relevant interest - Licence 586844) pump site (relevant interest - Licence 586844)	Schedule Column 2 Reserve No. 84334 Public Purpose: generally Notified: 22 March 1963 File Reference: 11/08280
Column 1 pipeline (relevant interest - Licence 591763) pipeline (relevant interest - Licence 586844) grazing (relevant interest - Licence 586844)	Schedule Column 2 Reserve No. 1013808 Public Purpose: future public requirements Notified: 29 June 2007 File Reference: 17/11118
Column 1 pipeline (relevant interest - Licence 590079) pump site (relevant interest - Licence 590079)	Schedule Column 2 Reserve No. 84334 Public Purpose: generally Notified: 22 March 1963 File Reference: 17/09922
Column 1 pump (relevant interest - Licence 591763) pipeline (relevant interest - Licence 591763)	Schedule Column 2 Reserve No. 84334 Public Purpose: generally Notified: 22 March 1963 File Reference: 17/11118
Column 1 access (relevant interest - Licence 604956) rock armouring (relevant interest - Licence 604956)	Schedule Column 2 Reserve No. 1012048 Public Purpose: access and public requirements, tourism purposes and environmental and heritage conservation Notified: 4 August 2006 File Reference: 19/02483
Column 1 bush fire brigade station (relevant interest - Licence 602493)	Schedule Column 2 Reserve No. 2003 Public Purpose: travelling stock Notified: 25 October 1880 File Reference: 19/00321
Column 1 communication facilities (relevant interest - Licence 609288)	Schedule Column 2 Reserve No. 752048 Public Purpose: future public requirements Notified: 29 June 2007 File Reference: 08/6163

Column 1

ramp
 (relevant interest - Licence 595877)
 pontoon
 (relevant interest - Licence 595877)
 landing/platform
 (relevant interest - Licence 595877)
 footings
 (relevant interest - Licence 595877)

Schedule

Column 2

Reserve No. 1011528
 Public Purpose: access and public requirements, tourism purposes and
 environmental and heritage conservation
 Notified: 9 June 2006
 File Reference: 18/03029

Column 1

access
 (relevant interest - Licence 604956)
 rock armouring
 (relevant interest - Licence 604956)
 footings
 (relevant interest - Licence 595877)
 landing/platform
 (relevant interest - Licence 595877)
 pontoon
 (relevant interest - Licence 595877)
 ramp
 (relevant interest - Licence 595877)
 jetty
 (relevant interest - Licence 594050)
 steps
 (relevant interest - Licence 588052)
 sliprails
 (relevant interest - Licence 588052)
 reclamation
 (relevant interest - Licence 588052)
 piles
 (relevant interest - Licence 588052)
 landing/platform
 (relevant interest - Licence 588052)
 jetty
 (relevant interest - Licence 588052)
 residence
 (relevant interest - Licence 558657)
 ramp
 (relevant interest - Licence 558657)
 pontoon
 (relevant interest - Licence 558657)
 jetty
 (relevant interest - Licence 558657)
 deck
 (relevant interest - Licence 558657)
 seawall
 (relevant interest - Licence 578426)
 reclamation
 (relevant interest - Licence 578426)
 jetty
 (relevant interest - Licence 578426)
 walkway
 (relevant interest - Licence 595907)
 seawall
 (relevant interest - Licence 595907)
 reclamation
 (relevant interest - Licence 595907)
 reclamation
 (relevant interest - Licence 595908)
 jetty
 (relevant interest - Licence 595908)
 concrete ramp
 (relevant interest - Licence 595908)
 steps
 (relevant interest - Licence 559291)

Schedule

Column 2

Reserve No. 56146
 Public Purpose: generally
 Notified: 11 May 1923
 File Reference: 18/01104

sliprails
 (relevant interest - Licence 559291)
 jetty
 (relevant interest - Licence 559291)
 concrete ramp
 (relevant interest - Licence 559291)
 boatshed
 (relevant interest - Licence 559291)
 sliprails
 (relevant interest - Licence 570692)
 seawall
 (relevant interest - Licence 570692)
 reclamation
 (relevant interest - Licence 570692)
 pontoon
 (relevant interest - Licence 570692)
 ramp
 (relevant interest - Licence 570692)
 jetty
 (relevant interest - Licence 570692)
 deck
 (relevant interest - Licence 570692)
 boatshed
 (relevant interest - Licence 570692)
 seawall
 (relevant interest - Licence 592351)
 reclamation
 (relevant interest - Licence 592351)
 jetty
 (relevant interest - Licence 592351)
 steps
 (relevant interest - Licence 592183)
 sliprails
 (relevant interest - Licence 592183)
 reclamation
 (relevant interest - Licence 592183)
 ramp
 (relevant interest - Licence 592183)
 ramp
 (relevant interest - Licence 592183)
 pontoon
 (relevant interest - Licence 592183)
 piles
 (relevant interest - Licence 592183)
 jetty
 (relevant interest - Licence 592183)
 boatshed
 (relevant interest - Licence 592183)

Schedule

Column 1

pipeline
 (relevant interest - Licence 586844)
 pump site
 (relevant interest - Licence 586844)
 access
 (relevant interest - Licence 604956)
 rock armouring
 (relevant interest - Licence 604956)
 pump site
 (relevant interest - Licence 590079)
 pipeline
 (relevant interest - Licence 590079)
 footings
 (relevant interest - Licence 595877)
 landing/platform
 (relevant interest - Licence 595877)
 pontoon
 (relevant interest - Licence 595877)
 ramp
 (relevant interest - Licence 595877)

Column 2

Reserve No. 1011268
 Public Purpose: future public requirements
 Notified: 3 February 2006
 File Reference: 17/11401

pipeline
(relevant interest - Licence 591763)
pump
(relevant interest - Licence 591763)
steps
(relevant interest - Licence 592183)
sliprails
(relevant interest - Licence 592183)
reclamation
(relevant interest - Licence 592183)
ramp
(relevant interest - Licence 592183)
ramp
(relevant interest - Licence 592183)
pontoon
(relevant interest - Licence 592183)
piles
(relevant interest - Licence 592183)
jetty
(relevant interest - Licence 592183)
boatshed
(relevant interest - Licence 592183)
seawall
(relevant interest - Licence 592351)
reclamation
(relevant interest - Licence 592351)
jetty
(relevant interest - Licence 592351)
sliprails
(relevant interest - Licence 570692)
seawall
(relevant interest - Licence 570692)
reclamation
(relevant interest - Licence 570692)
pontoon
(relevant interest - Licence 570692)
jetty
(relevant interest - Licence 570692)
ramp
(relevant interest - Licence 570692)
deck
(relevant interest - Licence 570692)
boatshed
(relevant interest - Licence 570692)
steps
(relevant interest - Licence 559291)
sliprails
(relevant interest - Licence 559291)
jetty
(relevant interest - Licence 559291)
concrete ramp
(relevant interest - Licence 559291)
boatshed
(relevant interest - Licence 559291)
reclamation
(relevant interest - Licence 595908)
jetty
(relevant interest - Licence 595908)
concrete ramp
(relevant interest - Licence 595908)
walkway
(relevant interest - Licence 595907)
seawall
(relevant interest - Licence 595907)
reclamation
(relevant interest - Licence 595907)
seawall
(relevant interest - Licence 578426)
reclamation
(relevant interest - Licence 578426)
jetty
(relevant interest - Licence 578426)
residence

(relevant interest - Licence 558657)
ramp
(relevant interest - Licence 558657)
pontoon
(relevant interest - Licence 558657)
jetty
(relevant interest - Licence 558657)
deck
(relevant interest - Licence 558657)
steps
(relevant interest - Licence 588052)
sliprails
(relevant interest - Licence 588052)
reclamation
(relevant interest - Licence 588052)
piles
(relevant interest - Licence 588052)
landing/platform
(relevant interest - Licence 588052)
jetty
(relevant interest - Licence 588052)
jetty
(relevant interest - Licence 594050)

(n2019-1750)

Other Government Notices

ABORIGINAL LAND RIGHTS ACT 1983

ORDER

Notification of Change of Name of a Local Aboriginal Land Council Area.

Pursuant to the power vested in me by Section 87(1)(a) of the *Aboriginal Land Rights Act 1983*, I hereby change the name of the Nambucca Local Aboriginal Land Council.

Notice is given that the Council is hereby renamed the Nambucca Heads Local Aboriginal Land Council.

The Hon Don Harwin MLC
Minister for Aboriginal Affairs
Dated: 12.6.19

(n2019-1751)

ASSOCIATIONS INCORPORATION ACT 2009

Cancellation of Registration pursuant to Section 76

ERRATUM

THE NOTICE that appeared in the New South Wales Government Gazette No 57 of 7 June 2019, Folio 1873 – 1875, cancelling the registration of NOSTALGIC CAR CLUB INCORPORATED – INC9896623, was published in error.

The above association remains an Incorporated Association under the *Associations Incorporation Act 2009*.

This notice corrects that error.

Dated this 13th day of June 2019.

Diane Duggan
Delegate of the Commissioner
NSW Fair Trading

(n2019-1752)

ASSOCIATIONS INCORPORATION ACT 2009

Cancellation of Registration pursuant to Section 76

TAKE NOTICE that the registration of the following associations is cancelled by this notice pursuant to section 76 of the *Associations Incorporation Act 2009*.

A CHURCH CALLED HOME INCORPORATED	INC1200277
ALIANZA FLAMENCA INCORPORATED	INC9884486
ANGLO-INDIAN BENEVOLENT FUND NSW INCORPORATED	INC9883074
AUSKO VOCAL INCORPORATED	INC9893851
AUSTRALIAN INTERNET MINISTRY SERVICES ASSOCIATION INCORPORATED	INC9896416
AUSTRALIAN RUGBY LEAGUE REFEREES' ASSOCIATION INCORPORATED	Y3057821
BANGLADESH ASSOCIATION OF AUSTRALIA INC	Y0534145
BLACKBUTT COMMERCIAL PRECINCT INCORPORATED	INC9891964
BREAKFAST POINT RESIDENTS GROUP INCORPORATED	INC9889634
BURMESE COMMUNITY BROADCASTING GROUP INCORPORATED	INC9878894
BURWOOD BUFFALOS CRICKET CLUB INCORPORATED	INC9884175
C3 PRAYER MINISTRY INCORPORATED	INC9889967
CHRIST'S CHURCH PLANTING PARTNERSHIP INCORPORATED	INC1200121
CITY DRAGONS INCORPORATED	INC9884225
COOGEE ARTS FESTIVAL INCORPORATED	INC9888763

DELEGATE RIVER CATCHMENT LANDCARE INCORPORATED	INC9876923
DINKA LITERACY ASSOCIATION INCORPORATED	INC9882596
FIPS – FOOLS IN PROGRESS INCORPORATED	INC9892757
FIRST MORTGAGE INVESTORS ASSOCIATION INCORPORATED	INC9877088
FOOTBALL MEDIA ASSOCIATION OF AUSTRALIA INCORPORATED	INC9891745
FRIENDS OF PYRMONT POINT INCORPORATED	INC9879912
HEAVEN & EARTH WRITERS FESTIVAL INCORPORATED	INC9897095
HOME ACCESS ASSOCIATION (N.S.W.) INCORPORATED	INC3438134
INTERNATIONAL INTELLECTUAL NEPALESE SOCIETY INCORPORATED	INC1300198
KARUNA FOUNDATION INCORPORATED	INC9883747
KAWJAALI AUSTRALIA INCORPORATED	INC1301175
KU-RING-GAI PRESERVATION TRUST INCORPORATED	Y2927206
LAKE MACQUARIE VINTAGE CAR AND CARAVAN TOURERS INC	INC9894955
LEE'S INTERNATIONAL TAEKWONDO INCORPORATED	INC1200124
LOWER PORT STEPHENS CHAMBER OF COMMERCE AND INDUSTRY INCORPORATED	INC9889802
MAMRE INTERNATIONAL AID INCORPORATED	INC9884988
MATAVAI MOUI ASSOCIATION INCORPORATED	INC9880146
OCCASIONALLY CREATIVE INCORPORATED	INC9878871
POLIO SURVIVORS AUSTRALIA INCORPORATED	Y2960505
SAMATA SARANA AUSTRALIA INCORPORATED	INC9891082
SERBIAN (AUST) COMMUNITY ASSOCIATION – 'SRETENJE' INCORPORATED	INC9892674
SHAW SPARTANS SWIM CLUB INCORPORATED	INC9892676
SHELEMIAH CHRISTIAN MINISTRIES INCORPORATED	INC9879443
SOUTHERN RHINOS INCORPORATED	INC9879603
SPORTS ART FOUNDATION INCORPORATED	INC9877961
SYDNEY 2014 ROTARY INTERNATIONAL CONVENTION HOST ORGANISING COMMITTEE INCORPORATED	INC9890084
SYDNEY INTERNATIONAL ANOINTING CHURCH INCORPORATED	INC9896082
THAILAND RUGBY LEAGUE – AUSTRALIA INCORPORATED	INC1200022
THE AUSTRALIAN DIABETES INSTITUTE INCORPORATED	INC9882130
THE AUSTRALIAN LAO INSTITUTE FOR COOPERATION & DEVELOPMENT INCORPORATED	INC9879791
THE GREATER GOOD FOUR WHEEL DRIVE CLUB INC	INC9896741
THE MOSMAN CLIMATE CHALLENGE GROUP INCORPORATED	INC9888744
TIE SOCIETY OF AUSTRALIA INCORPORATED	INC9879929
TUMUT TRAIL RIDE INCORPORATED	INC9890706
WATERLANDS LANDCARE INCORPORATED	INC9876625
YE-EUN PRESBYTERIAN CHURCH INCORPORATED	INC9875272

Cancellation is effective as at the date of gazettal.

Dated this 19th day of June 2019.

Diane Duggan

Delegate of the Commissioner

NSW Fair Trading

(n2019-1753)

ASSOCIATIONS INCORPORATION ACT 2009

Cancellation of incorporation pursuant to section 74

TAKE NOTICE that the incorporation of the following associations is cancelled by this notice pursuant to section 74 of the *Associations Incorporation Act 2009*.

BERRIDALE/ROCKY PLAIN LANDCARE GROUP INCORPORATED	Y2640528
CULBURRA BEACH CRICKET CLUB	INC1501197
INSIGHT EXPERIENCE NSW INCORPORATED	INC9887696
THE PROBUS CLUB OF CHELTENHAM INC	Y1467515
PROBUS CLUB OF GOSFORD BLUE WATERS (C) INC	Y2997815
WARRUMBUNGLA U3A INCORPORATED	INC7732002

Cancellation is effective as at the date of gazettal.

Dated this 19 June 2019.

Robyne Lunney
Delegate of the Commissioner
NSW Fair Trading

(n2019-1754)

CONSTITUTION ACT 1902

Ministerial arrangements for the Minister for Customer Service

Pursuant to section 36 of the *Constitution Act 1902*, Her Excellency the Governor, with the advice of the Executive Council, has authorised the Honourable Kevin Anderson MP to act for and on behalf of the Minister for Customer Service on and from 28 June 2019 to 8 July 2019, inclusive.

Dated: 19 June 2019

GLADYS BEREJIKLIAN, MP
Premier

(n2019-1755)

CONSTITUTION ACT 1902

Ministerial arrangements for the Special Minister of State, Minister for the Public Service and Employee Relations, Aboriginal Affairs, and the Arts

Pursuant to section 36 of the *Constitution Act 1902*, Her Excellency the Governor, with the advice of the Executive Council, has authorised the Honourable Shelley Hancock MP to act for and on behalf of the Special Minister of State, Minister for the Public Service and Employee Relations, Aboriginal Affairs, and the Arts on and from 27 June 2019 to 8 July 2019, inclusive.

Dated: 19 June 2019

GLADYS BEREJIKLIAN, MP
Premier

(n2019-1756)

CONSTITUTION ACT 1902

Ministerial arrangements for the Minister for Planning and Public Spaces

Pursuant to section 36 of the *Constitution Act 1902*, Her Excellency the Governor, with the advice of the Executive Council, has authorised the Honourable Matt Kean MP to act for and on behalf of the Minister for Planning and Public Spaces on and from 26 June 2019 to 21 July 2019, inclusive.

Dated: 19 June 2019

GLADYS BEREJIKLIAN, MP
Premier

(n2019-1757)

GEOGRAPHICAL NAMES ACT 1966

PURSUANT to the provisions of Section 7A (1) of the *Geographical Names Act 1966*, the Geographical Names Board has this day assigned the recorded names listed hereunder as geographical names.

Four Seasons Park for a reserve located between Carabeely Place and Denbigh Place in the suburb of Harrington Park.

Halcyon Reserve for a reserve located between Halcyon Court and Fairwater Drive in the suburb of Harrington Park.

Murdoch Reserve for a reserve located at the intersection of Fairwater Drive and Murdoch Court in the suburb of Harrington Park.

Perry Reserve for a reserve located at the southern end of Perry Street and William Campbell Avenue in the suburb of Harrington Park.

Salter Reserve for a reserve located on Salter Court in the suburb of Harrington Park.

The position and extent for these features is recorded and shown within the Geographical Names Register of New South Wales. This information can be accessed through the Board's website at www.gnb.nsw.gov.au

NARELLE UNDERWOOD

Chair

Geographical Names Board

PO Box 143

BATHURST NSW 2795

(n2019-1758)

GEOGRAPHICAL NAMES ACT 1966

PURSUANT to the provisions of Section 8 of the *Geographical Names Act 1966*, the Geographical Names Board hereby notifies that it proposes to assign the name:

Freemasons Park for a reserve located on the corner of Quarry Street and Maitland Road, Cessnock.

The position and extent for this feature is recorded and shown within the Geographical Names Register of New South Wales. The proposal can be viewed and submissions lodged on the Geographical Names Board website at www.gnb.nsw.gov.au from 19 June to 19 July 2019. Alternatively, email submissions may be lodged with the Secretary, Geographical Names Board, at ss-gnb@finance.nsw.gov.au or written submissions mailed to 346 Panorama Ave, Bathurst, NSW 2795.

In accordance with Section 9 of the *Geographical Names Act 1966*, all submissions lodged may be subject to a Government Information (Public Access) application and may be viewed by a third party to assist the Board in considering this proposal.

NARELLE UNDERWOOD

Chair

Geographical Names Board

PO Box 143

BATHURST NSW 2795

(n2019-1759)

GEOGRAPHICAL NAMES ACT 1966

PURSUANT to the provisions of Section 8 of the *Geographical Names Act 1966*, the Geographical Names Board hereby notifies that it proposes to assign the name:

Inglis Park for a reserve located in Young Street, Randwick.

The position and extent for this feature is recorded and shown within the Geographical Names Register of New South Wales. The proposal can be viewed and submissions lodged on the Geographical Names Board website at www.gnb.nsw.gov.au from 18 June to 18 July 2019. Alternatively, email submissions may be lodged with the Secretary, Geographical Names Board, at ss-gnb@finance.nsw.gov.au or written submissions mailed to 346 Panorama Ave, Bathurst, NSW 2795.

In accordance with Section 9 of the *Geographical Names Act 1966*, all submissions lodged may be subject to a Government Information (Public Access) application and may be viewed by a third party to assist the Board in considering this proposal.

NARELLE UNDERWOOD
Chair
Geographical Names Board
PO Box 143
BATHURST NSW 2795

(n2019-1760)

**MOTOR DEALERS AND REPAIRERS
(DECLARATION OF APPROVED TRADE SHOW) ORDER 2019**

under the

Motor Dealers and Repairers Regulation 2014

I, Kevin Anderson, Minister for Better Regulation and Innovation, in pursuance of clause 5A of the *Motor Dealers and Repairers Regulation 2014*, make the following Order.

Dated, this 17 day of June 2019

Kevin Anderson
Minister for Better Regulation and Innovation

Explanatory note

Under clause 5A of the *Motor Dealers and Repairers Regulation 2014*, the Minister for Better Regulation and Innovation may, by order published in the Gazette, declare that a specified event, held at a place where a number of motor dealers, motor vehicle manufacturers or other industry participants display motor vehicles, is an approved trade show.

The object of this Order is to declare the Newcastle Outdoor Adventure and Motoring Expo (the Newcastle Show) to be held at the Newcastle Entertainment Centre and Showground, Broadmeadow to be an approved trade show for the period of 21 June 2019 to 23 June 2019 (inclusive). The effect of the Order is to exempt motor dealers whose ordinary place of business is outside NSW from the need to hold a NSW motor dealer's licence in order to offer or display a motor vehicle for sale at the Newcastle Show. To receive the benefit of the exemption, eligible persons will need to satisfy the conditions of this Order and the Regulation.

The exemption will have effect only for the duration of the Newcastle Show and applies to participation in the Newcastle Show only to the extent that it involves advising persons with respect to the quality, performance and characteristics of motor vehicles and making offers to, or receiving offers from, persons to enter into agreements for the sale of motor vehicles (other than second-hand motor vehicles).

1 Name of Order

This Order is the *Motor Dealers and Repairers (Declaration of Approved Trade Show) Order 2019*.

2 Commencement

This Order commences on the day on which it is published in the NSW Government Gazette.

3 Definitions

In this Order:

Eligible person has the same meaning given to it in the *Regulation*.

Newcastle Show means the Newcastle Outdoor Adventure and Motoring Expo held at the Newcastle Entertainment Centre and Showground, Broadmeadow.

Second-hand motor vehicles has the same meaning given to it in the *Regulation*.

The Act means the *Motor Dealers and Repairers Act 2013*.

The Regulation means the *Motor Dealers and Repairers Regulation 2014*.

4 Declaration of approved trade show

The Newcastle Show is declared to be an approved trade show for the period beginning at 12:01am on 21 June 2019 and ending at 11:59pm on 23 June 2019.

5 Conditions

An eligible person must comply with the following conditions and the Regulation in order to receive the benefit of the exemption conferred by this Order:

- a) when making offers to, or receiving offers from, persons to enter into agreements for the sale of motor vehicles (other than second-hand motor vehicles) an eligible person must advise those persons in writing:
 - i. that the sale will be effected in the jurisdiction where the eligible person's ordinary place of business is;
 - ii. that the sale will not be subject to the dealer obligations or consumer protections provided under the Act or the Regulation;
 - iii. that the sale will be subject to the relevant dealer obligations, if any, or consumer protections that apply in the jurisdiction where the eligible person's ordinary place of business is;
 - iv. consumer protection under the Australian Consumer Law extends across all state and territory boundaries;
 - v. where the pick-up location would be for the vehicle if a sale is effected; and
 - vi. where the location would be for servicing and repair work for the vehicle if a sale is effected.
- b) display a sign at the stall or other place of business operated by the eligible person at the approved trade show that:
 - i. uses language and a format, and is in a position, that makes the sign easy to read by any person approaching the stall or place, and
 - ii. includes the registered business name, or company name, address and inter-State or Territory licence name or number (if applicable) of the business ordinarily operated by the eligible person.

(n2019-1761)

PARENTS AND CITIZENS ASSOCIATIONS INCORPORATION ACT 1976

Section 13 (4)

NOTICE OF INCORPORATION OF PARENTS AND CITIZENS ASSOCIATIONS

The following associations are hereby incorporated under the *Parents and Citizens Associations Incorporation Act 1976*.

1. Pooncarie Public School
2. Kellyville Ridge Public School
3. Padstow North Public School
4. Chester Hill Public School
5. John Brothie Nursery School
6. Bella Vista Public School
7. Hoxton Park Public School

Michael Waterhouse
General Counsel
Department of Education

12th June 2019

(n2019-1762)

PARKING SPACE LEVY REGULATION 2009

CLAUSE 10

NOTICE OF BASE RATE

FINANCIAL YEAR 2019-2020

I, Andrew James Constance, Minister for Transport and Roads, in accordance with clause 10 of the *Parking Space Levy Regulation 2009*, specify that the base rate of the levy determined in accordance with clause 8 of the *Parking Space Levy Regulation 2009*, being the base rate fixed for the financial year beginning 1 July 2019, is:

- (a) \$2,490, for premises within the Category 1 areas; and

(b) \$880, for premises within the Category 2 areas.

Dated: 12/6/19

The Hon. Andrew Constance, MP
Minister for Transport and Roads

(n2019-1763)

**PASSENGER SERVICE CONTRACT EXEMPTION ORDER (MANLY TO KING STREET OR
AQUARIUM OR PIER 26 WHARVES) 2019**

under the

Passenger Transport Act 2014

I, Rodd Staples, Secretary of the Department of Transport, on behalf of Transport for NSW, in pursuance of section 39(4) of the *Passenger Transport Act 2014*, make the following Order.

13 June 2019

RODD STAPLES
Secretary

Explanatory note

The object of this Exemption Order is to enable services between Manly and specified wharves in Darling Harbour to be operated without a passenger service contract under the *Passenger Transport Act 2014*.

This Order does not authorise wharf access. Arrangements for wharf access are the responsibility of a service operator.

This Order is made under section 39(4) of the *Passenger Transport Act 2014*.

Passenger Service Contract Exemption Order (Manly to King Street or Aquarium or Pier 26 Wharves) 2019
under the

Passenger Transport Act 2014

1 Name of Order

This Order is the *Passenger Service Contract Exemption Order (Manly to King Street or Aquarium or Pier 26 Wharves) 2019*.

2 Commencement

This Order commences on 1 July 2019 and is required to be published in the Gazette.

3 Expiry

This Order expires on 30 June 2021 unless revoked earlier. This Order may be revoked at any time by Transport for NSW.

4 Definitions

In this Order:

Manly has the same meaning as in clause 6 of the *Passenger Transport Regulation 2014*.

King Street Wharves means any of King Street Wharves 1 – 9.

5 Exemption

A public passenger service by vessel conducted according to regular routes and timetables or according to regular routes and at regular intervals is exempted from the requirement to be operated under the authority of a passenger service contract under section 39 of the *Passenger Transport Act 2014* to the extent that the service is between, in either direction and without intermediate stops:

- (i) Manly; and
- (ii) King Street Wharves; or
- (iii) Aquarium Wharf; or
- (iv) Pier 26 Wharf.

(n2019-1764)

PASSENGER SERVICE CONTRACT EXEMPTION ORDER (CONVENTION WHARF AT COCKLE BAY DARLING HARBOUR) 2019

under the

Passenger Transport Act 2014

I, Rodd Staples, Secretary of the Department of Transport, on behalf of Transport for NSW, in pursuance of section 39(4) of the *Passenger Transport Act 2014*, make the following Order.

13 June 2019

RODD STAPLES
Secretary

Explanatory note

The object of this Exemption Order is to enable services to and from the Convention Wharf at Cockle Bay Darling Harbour to be operated without a passenger service contract under the *Passenger Transport Act 2014*. It is intended that other sectors, if any, of a service stopping at the Convention Wharf will remain subject to the requirement for authorisation by a passenger service contract, or to be the subject of an applicable exemption under section 39 of the *Passenger Transport Act 2014*.

The exemption is not intended to exempt a public passenger service that would affect the exclusive rights of an operator of a ferry service under a passenger service contract included in a register kept under section 40(5) of the *Passenger Transport Act 2014*.

This Order is made under section 39(4) of the *Passenger Transport Act 2014*.

Passenger Service Contract Exemption Order (Convention Wharf at Cockle Bay Darling Harbour) 2019
under the

Passenger Transport Act 2014

1 Name of Order

This Order is the *Passenger Service Contract Exemption Order (Convention Wharf at Cockle Bay Darling Harbour) 2019*.

2 Commencement

This Order commences on 1 July 2019 and is required to be published in the Gazette.

3 Expiry

This Order expires on 30 June 2021 unless revoked earlier. This Order may be revoked at any time by Transport for NSW.

4 Definitions

In this Order:

Convention Wharf means the Convention Wharf at Cockle Bay Darling Harbour.

5 Exemption

A public passenger service by vessel conducted according to regular routes and timetables or according to regular routes and at regular intervals is exempted, subject to the conditions specified below, from the requirement to be operated under the authority of a passenger service contract under section 39 of the *Passenger Transport Act 2014* to the extent that the service is:

- (i) directly from a wharf to the Convention Wharf; and
- (ii) directly from the Convention Wharf to any other wharf.

6 Conditions

- (1) The service operator has approval from Place Management NSW to use the Convention Wharf; and
- (2) The service operator complies with any conditions of the approval from Place Management NSW to use the Convention Wharf.

(n2019-1765)

**POISONS AND THERAPEUTIC
GOODS REGULATION 2008**

ORDER

Restoration of Drug Authority

In accordance with the provisions of clause 175(1) of the *Poisons and Therapeutic Goods Regulation 2008* a direction has been issued that the Order that took effect on and from 23 February 2018, on **Dr Charles Louis BELLING (MED00018610990)** of Pennant Hills NSW 2120, prohibiting him as a medical practitioner from supplying or having possession of drugs of addiction as authorised by clause 101 of the Regulation, and issuing a prescription for a drug of addiction as authorised by clause 77 of the Regulation, shall cease to operate on and from 18 June 2019.

Dated at Sydney, 13 June 2019

ELIZABETH KOFF
Secretary
NSW Health

(n2019-1766)

**POISONS AND THERAPEUTIC
GOODS REGULATION 2008**

ORDER

Withdrawal of Drug Authority

In accordance with the provisions of clause 175(1) of the *Poisons and Therapeutic Goods Regulation 2008* an Order has been made on **Dr Syed Muhammed Anwar Ahsan MED0001264065**, of Armidale NSW 2350, prohibiting him until further notice, as a medical practitioner, from supplying or having possession of drugs of addiction as authorised by clause 101 of the Regulation and issuing a prescription for a drug of addiction as authorised by clause 77 of the Regulation.

This Order is to take effect on and from 26 June 2019.

Dated at Sydney, 21 June 2019.

ELIZABETH KOFF
Secretary, NSW Health

(n2019-1767)

PROFESSIONAL STANDARDS ACT 1994

Notification pursuant to section 32

Notice is given that the Minister has extended the period for which the Western Australian Bar Association Scheme is in force in New South Wales to 30 June 2020, under section 32(2) of the *Professional Standards Act 1994*.

KEVIN ANDERSON, MP
Minister for Better Regulation and Innovation

(n2019-1768)

SUBORDINATE LEGISLATION ACT 1989

Casino Control Regulation 2019

The *Casino Control Regulation 2009* is due to expire on 1 September 2019. As part of the NSW Government's ongoing commitment to the effective regulation of casinos, it is proposed that a new Regulation is made.

The proposed new Casino Control Regulation 2019 aims to effectively support the *Casino Control Act 1992* through rigorous, transparent and risk-based regulatory practices.

Before the proposed Regulation can be made law, a formal public consultation process must take place in accordance with the *Subordinate Legislation Act 1989* requirements.

Members of the public are invited to submit comments in regard to the proposed Regulation.

The proposed Regulation and Regulatory Impact Statement are available on the Liquor & Gaming NSW website liquorandgaming.nsw.gov.au, by email cc.regulation@liquorandgaming.nsw.gov.au or phone 02 9995 0746.

Submission of comments

Those wishing to provide comments can make a submission by email cc.regulation@liquorandgaming.nsw.gov.au or post:

Casino Control Regulation 2019
Liquor & Gaming NSW
GPO Box 7060
SYDNEY NSW 2001

The consultation opened on Wednesday 19 June 2019, the closing date for submission of feedback is **11:59pm Wednesday 17 July 2019**. For more information visit liquorandgaming.nsw.gov.au

(n2019-1769)

SUBORDINATE LEGISLATION ACT 1989

Gaming Machines Regulation 2019

The *Gaming Machines Regulation 2010* is due to expire on 1 September 2019. As part of the NSW Government's ongoing commitment to effective regulation of gaming machines, it is proposed that a new Regulation is made.

The proposed new Gaming Machines Regulation 2019 aims to provide the necessary legislative and administrative framework for the operation of the *Gaming Machines Act 2001*.

Before the proposed Regulation can be made law, a formal public consultation process must take place in accordance with the *Subordinate Legislation Act 1989* requirements.

Members of the public are invited to submit comments in regard to the proposed Regulation.

The proposed Regulation and Regulatory Impact Statement are available on the Liquor & Gaming NSW website liquorandgaming.nsw.gov.au, by email gm.regulation@liquorandgaming.nsw.gov.au or phone 02 9995 0822.

Submission of comments

Those wishing to provide comments can make a submission by email gm.regulation@liquorandgaming.nsw.gov.au or post:

Gaming Machines Regulation 2019
Liquor & Gaming NSW
GPO Box 7060
SYDNEY NSW 2001

The consultation opened on Wednesday 19 June 2019, the closing date for submission of feedback is **11:59pm Wednesday 17 July 2019**. For more information visit: liquorandgaming.nsw.gov.au

(n2019-1770)

SUBORDINATE LEGISLATION ACT 1989

Department of Justice

Dust Diseases Tribunal Regulation 2019

Notice is given in accordance with the *Subordinate Legislation Act 1989* (**the Act**) of the release of the draft Dust Diseases Tribunal Regulation 2019 and the Regulatory Impact Statement for public comment.

The object of this Regulation is to remake, with some amendments, the provisions of the *Dust Diseases Tribunal Regulation 2013*, which is repealed on 1 September 2019 by the Act.

The proposed Dust Diseases Tribunal Regulation 2019 and the Regulatory Impact Statement are available from the Department of Justice website at: https://www.justice.nsw.gov.au/justicepolicy/Pages/lpclrd/lpclrd_consultation/lpclrd_statements.aspx.

Written submissions on the proposed Regulation will be accepted by email or post:

Email: policy@justice.nsw.gov.au
Post: A/Director, Civil Law
Justice Strategy and Policy
Department of Justice
GPO Box 31
Sydney NSW 2001

The closing date for submissions is **Friday 19 July 2019**.

(n2019-1771)

TRANSPORT ADMINISTRATION ACT 1988

LAND ACQUISITION (JUST TERMS COMPENSATION) ACT 1991

Notice of Compulsory Acquisition of Land in the Local Government Area of Cumberland

Transport for NSW by its delegate declares, with the approval of Her Excellency the Governor, that the land described in the schedules below is acquired by compulsory process under the provisions of the *Land Acquisition (Just Terms Compensation) Act 1991* as authorised by clause 11 of Schedule 1 of the *Transport Administration Act 1988* for the purposes of the *Transport Administration Act 1988*.

Peter Regan
Deputy Secretary
Infrastructure and Place
Transport for NSW

3/06/2019

SCHEDULE 1

All that piece of land situated in the Local Government Area of Cumberland, Parish of Prospect, County of Cumberland, shown as Lot 301 in Deposited Plan 1241912, being part of Joyce Street and part of Pendle Way at Pendle Hill, said to be in the possession of Cumberland Council.

SCHEDULE 2

All that piece of land situated in the Local Government Area of Cumberland, Parish of Prospect, County of Cumberland, shown as Lot 201 in Deposited Plan 1233891, being part of The Kingsway and part of Station Street at Wentworthville, said to be in the possession of Cumberland Council.

SCHEDULE 3

All that piece of land situated in the Local Government Area of Cumberland, Parish of Prospect, County of Cumberland, shown as Lot 31 in Deposited Plan 1249919, being part of Portico Parade at Toongabbie, said to be in the possession of Cumberland Council.

Transport for NSW Document Number: 6272351_1

(n2019-1772)

Professional Standards Act 1994

Notification pursuant to section 13

Pursuant to section 13 of the *Professional Standards Act 1994*, I authorise the publication of The Victorian Bar Professional Standards Scheme. The scheme will commence on 1 July 2019.

KEVIN ANDERSON, MP
Minister for Better Regulation and Innovation

THE VICTORIAN BAR PROFESSIONAL STANDARDS SCHEME

A Scheme under
the *Professional Standards Act 2003 (Vic)*

PREAMBLE

Occupational Association

- A. The Victorian Bar Inc (“the Victorian Bar”) is an incorporated association constituted under the *Associations Incorporation Reform Act 2012* and is an occupational association within the meaning of the *Professional Standards Act 2003 (Vic)* (“the Act”) at the time of the application and will remain so for the duration of the Scheme;
- B. The occupational group represented by the Victorian Bar consists of barristers practising in Victoria and in interstate or overseas jurisdictions;
- C. With effect from 1 July 2008, the Victorian Bar has had in operation the Victorian Bar Professional Standards Scheme under the Act. That Scheme expires on 30 June 2019, subject to any extension;
- D. The Victorian Bar has applied for approval and gazettal of the Victorian Bar Professional Standards Scheme (“the Scheme”) as a scheme under the *Professional Standards Act 2003 (Vic)* (“the Act”). The Scheme has a specified commencement date of 1 July 2019;
- E. The Scheme applies to those persons referred to below in clause 3. The Scheme does not apply to all members of the Victorian Bar;
- F. The Scheme facilitates improvement in the standards of services provided by scheme members who provide services to the public and limits the occupational liability of those members;
- G. The approximate number of members eligible to apply to have the Scheme apply to them is 2073;
- H. The purposes of the Victorian Bar are expressed in clause 2 of its Constitution and include:

- (a) To maintain in the public interest a strong and independent Bar in the State of Victoria;
- (b) To promote, foster and develop within the executive and legislative arms of Australian Governments and within the general community, an understanding and appreciation that a strong and independent Bar is indispensable to the rule of law and to the continuation of a democratic society;
- (c) To improve the relationship with and understanding between the Victorian Bar and the executive, legislative and judicial arms of Australian Governments, without in any way diminishing the independence of the Victorian Bar and its members;
- (d) To improve the relationship with and understanding between the Victorian Bar and other professional associations and their members concerning the role of the independent Bar in the framework of advice and dispute resolution within the rule of law;
- (e) To liaise and work with the profession nationally and internationally, which may include membership of the Australian Bar Association and the Law Council of Australia, and does include advocacy training courses;
- (f) To promote, maintain and improve the quality of the Victorian Bar;
- (g) To seek to ensure that access to the courts is open to all members of the community;
- (h) To arrange training for Bar Readers and entry to membership of the Bar;
- (i) To arrange and promote Continuing Professional Development;
- (j) To promote the resolution of disputes by mediation, arbitration and other appropriate methods of alternative dispute resolution;
- (k) To perform such functions as may be assigned, permitted, referred or delegated to the Victorian Bar by or under legislation regulating the legal profession or the practice of law;
- (l) To seek to ensure that, as far as practicable, chambers are available for counsel;
- (m) To seek to promote the physical and mental wellbeing of members of the Victorian Bar;
- (n) To promote the rule of law including the proper administration of justice;
- (o) Without limiting (n), to make recommendations with respect to legislation, law reform, rules of court and the business and procedure of courts;

- (p) Incidental to the above purposes, in particular of maintaining and enhancing the quality of a strong and independent Bar in the service of the rule of law, to provide amenities and services and arrange social activities for members.

Nature of the Scheme

- I. The Scheme operates for the purpose of improving the occupational standards of professionals and to protect the consumers of their services. It also limits the civil liability of persons to whom the Scheme applies;
- J. The liability limited by the Scheme includes, to the extent permitted by the Act, civil liability arising (in tort, contract or otherwise) directly or vicariously from anything done or omitted by a member of the Victorian Bar or to any person to whom this Scheme applies in acting in the performance of their occupation. However the Scheme does not apply to liability for damages arising from any matter to which the Act does not apply;
- K. The Scheme does not affect damages which are below the monetary ceiling specified in the Scheme for each member. The Scheme limits liability for damages to the monetary ceiling specified for that member provided that the person has insurance as required by s 23 of the Act;

Risk Management

- L. The Victorian Bar has adopted strategies which cover requirements for professional entry to practice at the Bar and continuing professional development in the areas of ethics and regulation of the profession; management; substantive law, practice and procedure, evidence, advocacy, mediation and other barristers' skills;
- M. The complaints and disciplinary system of the Victorian Bar operates pursuant to the requirements of the *Legal Profession Uniform Law Application Act 2014*;
- N. The Bar Association will report annually on the implementation and monitoring of its risk management strategies, the effect of those strategies and any changes made or proposed to be made to them;

Standards of Insurance

- O. Scheme members are required to maintain current professional indemnity

insurance policies required of barristers with a Victorian practising certificate and otherwise to comply with any regulations of the Victorian Bar Council relating to professional indemnity insurance from time to time;

- P. The Victorian Legal Services Board determines the statutory minimum level of professional indemnity insurance required to be taken out by barristers and also approves the professional indemnity insurance policy on offer from the Legal Practitioners Liability Committee;

Claims Monitoring

- Q. The Victorian Bar has established a relationship with the Legal Practitioners Liability Committee which provides cover for Scheme members which will ensure the Victorian Bar will be able to obtain and monitor claims data. The Victorian Bar will report annually on claims monitoring, performance measures and monitoring systems;

Complaints and Discipline

- R. Scheme members are subject to a complaints and discipline system operating under the *Legal Profession Uniform Law Application Act 2014*. All scheme members must comply with the provisions of that Act and regulations made pursuant to it, the Constitution, and rules and regulations of the Victorian Bar;

Scheme Administration

- S. Responsibility for administration of the Scheme and ensuring that it complies with the requirements of the Act and of the Professional Standards Council rests with the Victorian Bar

THE VICTORIAN BAR PROFESSIONAL STANDARDS SCHEME

1. Occupational Association

- (1) The Victorian Bar Professional Standards Scheme is a scheme of the Victorian Bar under the *Professional Standards Act 2003 (Vic)* (“the Act”). The registered address of the Victorian Bar is 205 William Street, Melbourne, Victoria.

2. Definitions

- (1) Unless the context otherwise requires -
 - “Barrister” means an Australian legal practitioner who engages in legal practice solely as a barrister pursuant to sections 43 and 47(1)(b) of the LPUL, and whose Australian practicing certificate is subject to a condition that the holder is authorized to engage in legal practice as or in the manner of a barrister only;
 - “Corresponding Law” means the law of another jurisdiction that corresponds to the Act;
 - “Damages” has the meaning given it in section 4 of the Act;
 - “LPUL” means the *Legal Profession Uniform Law (Victoria)*, being schedule 1 of the *Legal Profession Uniform Law Application Act 2014 (Vic)*;
 - “Occupational liability” has the same meaning as it has in the Act;
 - “Scheme register” means the register of members to whom the Scheme applies maintained by the Victorian Bar Council;
 - “the Act” means the *Professional Standards Act 2003 (Vic)* as amended from time to time.

3. Persons to whom the Scheme applies (participating members and other persons)

- (1) The Scheme applies:
 - (a) to the class of persons within the Victorian Bar more particularly specified in sub-clause 3(2) of this Scheme document; and
 - (b) to persons to whom the Scheme applies by virtue of sections 20, 21 and 22 of the Act.
- (2) The class of Scheme members referred to in sub-clause 3(1)(a) comprises

all members of the Victorian Bar –

- (a) who hold a current barrister's practising certificate issued by the Victorian Legal Services Board or the Victorian Bar;
 - (b) who are admitted to membership of the Scheme by resolution of the Victorian Bar Council; and
 - (c) whose names remain on the Scheme register maintained by the Victorian Bar Council.
- (3) On application in writing by a member to whom the Scheme applies under clause 3(1)(a), the Victorian Bar may exempt the member from the Scheme.

4. **Jurisdiction**

- (1) The Scheme applies in Victoria in accordance with the Act.
- (2) In addition to Victoria, the Scheme is intended to operate in the Australian Capital Territory, New South Wales, the Northern Territory, Queensland, South Australia, Tasmania, and Western Australia, in accordance with the professional standards legislation of those states and territories and subject to the requirements of that legislation, so that references to a provision of the Act, the application of the Scheme to a liability, the limit of a liability under the Act or what constitutes Occupational Liability are intended to pick up the relevant provisions of the corresponding laws, applied *mutatis mutandis*, to the extent that is necessary for the application of the Scheme in any of those jurisdictions as an interstate Scheme.
- (3) Notwithstanding anything to the contrary contained in this Scheme if, in particular circumstances giving rise to occupational liability, the liability of any person who is subject to this Scheme should be capped both by this scheme and also by any other scheme under professional standards legislation (whether of this jurisdiction or under the law of any other Australian state or territory) and, if the amount of such caps should differ, then the cap on the liability of such person arising from such circumstances which is higher shall be the applicable cap.

5. **Limitation of Liability**

- (1) If a person to whom the Scheme applies and against whom a cause of action relating to occupational liability is brought, is able to satisfy the court that the person has the benefit of an insurance policy or more than one

insurance policy-

- (a) that insures the person against that occupational liability; and
- (b) under which the amount payable in respect of the occupational liability relating to that cause of action is not less than the maximum amount of liability specified in the Scheme in relation to the class of person and the kind of work to which the cause of action relates at the time at which the act or omission giving rise to the cause of action occurred

the person is not liable in damages in relation to that cause of action for anything done or omitted on or after the commencement of the Scheme for any amount above the monetary ceiling (a maximum amount of liability) subject to clause 4(2), of \$2 million.

- (2) If on application from time to time or at any time by a person to whom the Scheme applies, in all cases or any specified case or class of case, the Victorian Bar has specified pursuant to the conferral of discretionary authority in clause 5 of this Scheme document a higher maximum amount of liability than would otherwise apply under the Scheme in relation to the person, the monetary ceiling (maximum amount of liability) in relation to that person either in all cases or in any specified case or class of case (as the case may be) is that higher maximum amount of liability.
- (3) In this Scheme document –
 - (a) for the operation of this Scheme in a jurisdiction other than Victoria under the Corresponding Law of that jurisdiction, “occupational liability” means any liability included in the meaning of “occupational liability” in the Corresponding Law which is in force in that jurisdiction from time to time; and
 - (b) a reference in clause 5(1) to the amount payable under an insurance policy in respect of occupational liability includes a reference to-
 - (i) defence costs payable in respect of a claim, or notification that may lead to a claim (other than reimbursement of the defendant for time spent in relation to the claim), but only if those costs are payable out of the one sum insured under the policy in respect of the occupational liability; and
 - (ii) the amount payable in relation to the policy by way of excess.

- (4) If the provisions of section 23 of the Act are amended by any subsequent Act or Acts, the provisions of clause 5(1) above shall be taken to have been amended correspondingly and shall operate as so amended.

6. Discretionary authority

- (1) The Victorian Bar has a discretionary authority, on application from time to time or at any time by a person to whom the Scheme applies, to specify in relation to the person a higher maximum amount of liability than would otherwise apply under the scheme in relation to the person either in all cases or in any specified case or class of case.

7. Commencement and Duration

- (1) This Scheme will commence in New South Wales, Victoria, Queensland, Western Australia, Tasmania, and the Northern Territory on 1 July 2019.
- (2) In the Australian Capital Territory and in South Australia, the Scheme will commence:
 - a. On the date provided for in the Minister's notice in relation to the Scheme, if a date is provided; or
 - b. On the first day two months after the day on which notice was given, in any other case.
- (3) This Scheme will be in force for five years from its commencement in Victoria.
- (4) For any other jurisdiction, the Scheme will be in force for:
 - a. Five years from the date of commencement in that jurisdiction; or
 - b. Five years from the date of commencement in Victoria;whichever period ends first.
- (5) Clauses 7(3) and 7(4) are subject to the provisions of each jurisdiction applicable to the revocation, extension or cessation of Schemes

(n2019-1773)

Professional Standards Act 1994

Notification pursuant to section 13

Pursuant to section 13 of the *Professional Standards Act 1994*, I authorise the publication of The Law Society of Western Australia Professional Standards Scheme. The scheme will commence on 1 July 2019.

Kevin Anderson, MP
Minister for Better Regulation and Innovation

**THE LAW SOCIETY OF WESTERN AUSTRALIA
PROFESSIONAL STANDARDS SCHEME**
Professional Standards Act 1997 (WA)

PREAMBLE

Occupational Association

- A. The Law Society of Western Australia ("Law Society WA") is a voluntary occupational association for legal practitioners in Western Australia.
- B. The occupational group, for the purposes of this Scheme, represented by the Law Society WA consists of legal practitioners who hold an Australian practicing certificate.

Nature of Scheme

- C. The Law Society WA has made an application to the Professional Standards Council ("PS Council") appointed under the *Professional Standards Act 1997 WA* ("Act"), for a scheme under the Act and this document comprises the scheme ("Scheme").
- D. The scheme has been prepared by the Law Society WA for the purpose of limiting Occupational Liability of Participating Members to the extent to which such liability may be limited under the Act.
- E. The Scheme is intended to operate under the Act.
- F. The Scheme does not affect liability for damages which are below the amount specified in section 39 of the Act. The Scheme limits liability damages to the monetary ceiling specified for that member provided that the Participating Member has insurance as required under section 34 of the Act.
- G. The Scheme is to apply to all Participating Members.

Risk Management

- H. The Law Society WA has furnished the PS Council with a detailed list of the risk management strategies intended to be implemented in respect of its Participating Members and the means by which those strategies are intended to be implemented.
- I. The Law Society WA will report annually to the PS Council on the implementation and monitoring of its risk management strategies, the effect of those strategies and any changes made to them.

Standards of Insurance

- J. Participating Members are required to maintain current professional indemnity insurance in accordance with the Law Society WA's Insurance Standard.

Complaints and Discipline

- K. Participating Members are subject to a complaints and discipline regime operating under the *Legal Profession Act 2008*,

Scheme Administration

- L. Responsibility for administration of the Scheme and ensuring that it complies with the requirements of the Act and of the Professional Standards Councils rests with the Law Society WA.

Commencement and Duration

- M. The Scheme commences on 1 July 2019.
- N. The Scheme is intended to remain in force for a period of five (5) years from its commencement, subject to section 44A of the Act.

Jurisdiction

- O. The Scheme is intended to apply in all States and Territories within Australia.

THE LAW SOCIETY OF WESTERN AUSTRALIA PROFESSIONAL STANDARDS SCHEME

1. Preparation of the Scheme

- 1.1 The Scheme is a scheme under the *Professional Standards Act 1997 WA* prepared by the Law Society WA whose business address is Level 4, 160 St Georges Terrace, Perth, Western Australia.

- 1.2 Relevant definitions for the purpose of this Scheme are as follows:

“Australian Practising Certificate” has the same meaning as it has in the *Legal Profession Act 2008 WA*.

“Corresponding laws” means the *Professional Standards Act 1994* (NSW), the *Professional Standards Act 2003* (Vic), the *Professional Standards Act 2004* (Qld), the *Professional Standards Act 2004* (SA), the *Professional Standards Act 2005* (Tas), the *Professional Standards Act* (NT), and the *Civil Law (Wrongs) Act 2002* (ACT), as applicable.

“Court” has the same meaning as it has in the Act.

“Damages” has the same meaning as it has in the Act.

“Exempted Member” means a member of the Law Society WA who is, or was, at the Relevant Time, exempted by the Law Society WA from participation in the Scheme pursuant to clause 3.2;

“Financial Year” means a financial accounting period ending 30 June.

“legal services” has the same meaning as it has in section 3 of the *Legal Profession Act 2008 WA*.

“Occupational liability” has the same meaning as it has in the Act.

“Participating Members” means those persons specified in clause 3.1 of the Scheme.

“Previous Scheme” means the scheme under the *Professional Standards Act 1997 WA* prepared by the Law Society WA which was in force immediately prior to the commencement of this Scheme.

“Principal” has the same meaning as in section 6(3) of the LP Act:

A principal of a law practice is an Australian legal practitioner who is —

- a sole practitioner (in the case of a law practice constituted by the practitioner); or
- a partner in the law practice (in the case of a law firm); or
- a legal practitioner director in the law practice (in the case of an incorporated legal practice); or
- a legal practitioner partner in the law practice (in the case of a multi-disciplinary partnership).

“Professional Standards Legislation” means the legislation applicable in each State and Territory, namely, the *Professional Standards Act 1994* (NSW), the *Professional Standards Act 2003* (Vic) the *Professional Standards Act 2004* (Qld), the *Professional Standards Act 2004* (SA), the *Professional Standards Act 2005* (Tas), the *Professional Standards Act* (NT), and the *Civil Law (Wrongs) Act 2002* (ACT), as applicable.

“Relevant Time” refers to the time at which the act or omission occurs, not the time when the claim is brought.

“Total Annual Fee Income” means the amount charged during a Financial Year for services provided by or on behalf of a law practice some of whose members are Participating Members.

2. Jurisdiction

- 2.1. The Scheme applies in Western Australia in accordance with the Act.
- 2.2. In addition to Western Australia, the Scheme is intended to operate in New South Wales, Victoria, Queensland, South Australia, Tasmania, the Northern Territory and the Australian Capital Territory in accordance with the professional standards legislation of those states and territories and subject to the requirements of that legislation (“the Corresponding laws”), so that references to a provision of the Act, the application of the Scheme to a liability, the limit of a liability under the Act or what constitutes Occupational Liability are intended to pick up the relevant provisions of the corresponding laws, applied *mutatis mutandis*, to the extent that is necessary for the application of the Scheme in any of those jurisdictions as an interstate scheme.
- 2.3. Notwithstanding anything to the contrary contained in this Scheme if, in particular circumstances giving rise to occupational liability, the liability of any person which is subject to this Scheme is capped both by this Scheme and also by any other scheme under professional standards legislation (whether of this jurisdiction or under the corresponding law of any other Australian state or territory) and, if the amount of such caps should differ, then the cap on the liability of such person arising from such circumstances which is higher shall be the applicable cap.

3. Persons to Whom the Scheme Applies

- 3.1. The Scheme applies to:
 - 3.1.1. Incorporated Legal Practice members, and ordinary and life members of the Law Society WA who hold an Australian Practising Certificate who are not

exempted under clause 3.2 of the Scheme and who are not persons referred to in clause 3.1.3.1;

- 3.1.2. All persons to whom, by virtue of sections 31, 32, 33 and 34A of the Act, the Scheme applies;
- 3.1.3. All members of the Law Society WA who:
 - 3.1.3.1. Immediately prior to the date of commencement of this Scheme, had been exempted from the Previous Scheme pursuant to clause 2.2 of the Previous Scheme; and
 - 3.1.3.2. Have, on the application of the person, been determined by the Law Society WA in writing to be persons whom this Scheme applies.
- 3.2. A person referred to in clause 3.1.1 or 3.1.3 may, on application by that person, be exempted by the Law Society WA from participation in the Scheme with effect from the date specified by the Law Society WA.
- 3.3. The Law Society WA may, upon application by an Exempted Member, revoke an exemption of that person from participation in the Scheme with effect from the date specified by the Law Society WA.

4. Limitation of liability

- 4.1 The Scheme only limits the Occupational Liability of a Participating Member for damages¹:
 - 4.1.1 arising from a single cause of action founded on an act or omission relating to the provision of legal services occurring during the period when the Scheme was in force, of any person to whom the Scheme applied at the time of the act or omission.
 - 4.1.2 to the extent that those Damages exceed the amounts specified in the table in clause 4.3.
- 4.2 If a Participating Member against whom a proceeding relating to Occupational Liability is brought is able to satisfy the Court that:
 - 4.2.1 the Participating Member has the benefit of an insurance policy or policies insuring him or her against the occupational liability to which the cause of action relates; and
 - 4.2.2 the amount payable under the policy or policies in respect of that occupational liability is not less than the amount of the monetary ceiling (maximum amount of liability) specified in clause 4.3 as applying to such Participating Member to which the cause of action relates,

¹ “Damages” as defined in section 4 of the Act means —

- (a) damages awarded in respect of a claim or counter-claim or claim by way of set-off; and
- (b) costs in or in relation to the proceedings ordered to be paid in connection with such an award (other than costs incurred in enforcing a judgment or incurred on an appeal made by the defendant); and
- (c) any interest payable on the amount of those damages or costs.

the Participating Member is not liable for damages in relation to that cause of action above the amount of that monetary ceiling.

- 4.3 The monetary ceiling (maximum amount of liability) applicable for the purpose of limitation of liability under the Scheme at the Relevant Time is to be determined according to the following table.

Tier	Description	Monetary ceiling (maximum amount of liability)
1	Participating Members who were at the Relevant Time in a Law Practice that generated a total annual fee income for the financial year immediately preceding the Relevant Time up to and including \$5 million	\$1.5 million
2	Participating Members who were at the Relevant Time in a Law Practice that generated a total annual fee income for the financial year immediately preceding the Relevant Time of more than \$5 million and up to \$10 million	\$5 million
3	Participating Members who were at the Relevant Time in a Law Practice that Generated a total annual fee income for the financial year immediately preceding the Relevant Time of more than \$10 million	\$10 million

- 4.4. Notwithstanding anything to the contrary contained in this Scheme if, in particular circumstances giving rise to occupational liability, the liability of any person which is subject to this Scheme is capped both by this Scheme and also by any other scheme under professional standards legislation (whether of this jurisdiction or under the corresponding law of any other Australian state or territory) and, if the amount of such caps should differ, then the cap on the liability of such person arising from such circumstances which is higher shall be the applicable cap.

5 Conferral of discretionary authority

- 5.1 The Law Society WA has discretionary authority, on application by a Participating Member, to specify in relation to a Participating Member, a higher maximum amount of liability (monetary ceiling) than would otherwise apply under the Scheme in relation to him or her either in all cases or any specified case or class of case.
- 5.2 If, in exercise of its discretion under clause 5.1 the Law Society WA has specified a higher maximum amount of liability (monetary ceiling) than would otherwise apply under the Scheme in relation to a Participating Member, the maximum amount of liability (monetary ceiling) in relation to that Participating Member is that higher maximum amount.

6 Duration

- 6.1 The Scheme will commence in Western Australia, New South Wales, Queensland, Tasmania and the Northern Territory on 1 July 2019.

- 6.2 In the Australian Capital Territory and in South Australia, the Scheme will commence:
- 6.2.1 on the date provided for in the Minister's notice in relation to the Scheme, if a date is provided; or
 - 6.2.2 on the first day two months after the day on which notice was given, in any other case.
- 6.3 In Victoria, this Scheme will commence:
- a. On 1 July 2019 if the Scheme is published in the Government Gazette at least two months prior to that date; or
 - b. On the first day two months after the Scheme is published in the Government Gazette, in any other case.
- 6.4 In Western Australia, the Scheme will be in force for five years from its commencement in the jurisdiction.
- 6.5 For any other jurisdiction, the Scheme will be in force for:
- 6.5.1 five years from the date of commencement in the jurisdiction; or
 - 6.5.2 five years from the date of commencement in Western Australia;
- whichever period ends first.
- 6.6 Clauses 6.4 and 6.5 are subject to the provisions of the Professional Standards Legislation of each jurisdiction applicable to the revocation, extension or cessation of Schemes.

(n2019-1774)

COUNCIL NOTICES

BATHURST REGIONAL COUNCIL

ROADS ACT 1993

Naming of Roads

Notice is hereby given that Bathurst Regional Council, pursuant to section 162 of the *Roads Act 1993*, has officially named the road(s) as shown hereunder:

Name	Locality
WALLACE WAY	Kelso

Description

The new roads created by the subdivision of Lot 3, DP 833295 and Lot 5, DP 847225, off Limekilns Road and Marsden Lane, Kelso

Name	Locality
SUNBRIGHT ROAD	Kelso

Description

The new roads created by the subdivision of Lot 3, DP 833295 and Lot 5, DP 847225, off Limekilns Road and Marsden Lane, Kelso

Name	Locality
SPARTAN PLACE	Raglan

Description

For the new road off PJ Moodie Drive, Raglan, created by the subdivision of Lot 404, DP 1241250 (Bathurst aerodrome).

Name	Locality
PERCIVAL PLACE	Kelso

Description

The new roads created by the subdivision of Lot 3, DP 833295 and Lot 5, DP 847225, off Limekilns Road and Marsden Lane, Kelso

Name	Locality
PEARD CLOSE	Eglington

Description

The new road created by the subdivision of Lot 1, DP 1215901 off Hamilton Street, Eglington

Name	Locality
LOCKWOOD RISE	Kelso

Description

The new roads created by the subdivision of Lot 3, DP 833295 and Lot 5, DP 847225, off Limekilns Road and Marsden Lane, Kelso

Name **Locality**

LAWRENCE DRIVE Kelso

Description

The new roads created by the subdivision of Lot 3, DP 833295 and Lot 5, DP 847225, off Limekilns Road and Marsden Lane, Kelso

Name **Locality**

KIRKLAND ROAD Kelso

Description

The new roads created by the subdivision of Lot 3, DP 833295 and Lot 5, DP 847225, off Limekilns Road and Marsden Lane, Kelso

Name **Locality**

KELLETT CLOSE Kelso

Description

The new roads created by the subdivision of Lot 3, DP 833295 and Lot 5, DP 847225, off Limekilns Road and Marsden Lane, Kelso

Name **Locality**

HERCULES CLOSE Raglan

Description

For the new road off PJ Moodie Drive, Raglan, created by the subdivision of Lot 404, DP 1241250 (Bathurst aerodrome).

Name **Locality**

HARTIGAN STREET Kelso

Description

The new roads created by the subdivision of Lot 3, DP 833295 and Lot 5, DP 847225, off Limekilns Road and Marsden Lane, Kelso

Name **Locality**

FULTON COURT Kelso

Description

The new roads created by the subdivision of Lot 3, DP 833295 and Lot 5, DP 847225, off Limekilns Road and Marsden Lane, Kelso

Name **Locality**

DRISCOLL CLOSE Kelso

Description

The new roads created by the subdivision of Lot 3, DP 833295 and Lot 5, DP 847225, off Limekilns Road and Marsden Lane, Kelso

DAVID SHERLEY, General Manager, Bathurst Regional Council, Private Mail Bag 17, BATHURST NSW 2795

GNB Ref: 0051

(n2019-1775)

BAYSIDE COUNCIL

ROADS ACT 1993

Naming of Roads

Notice is hereby given that Bayside Council, pursuant to section 162 of the *Roads Act 1993*, has officially named the road(s) as shown hereunder:

Name	Locality
GARRIGARRANG AVENUE	Kogarah

Description

Garrigarrang Avenue is a newly formed road within the development at 152-200 and 206 Rocky Point Road, Kogarah and will be dedicated to Council as a public road. This road has a West-East direction, and connects Rocky Point Road to the West of the site and the unnamed lane to the East of the site.

Name	Locality
MIDJUBURI LANE	Kogarah

Description

Runs alongside Scarborough Park, in a North-South direction commonly referred to as 'Production Lane,' however the name was not officially recorded by the GNB NSW and needed to be named according to the requirements of NSW Address policies. Midjuburi Lane is located at the East of the development site at 152-200 and 206 Rocky Point Road, Kogarah.

MEREDITH WALLACE, General Manager, Bayside Council, PO Box 21, ROCKDALE NSW 2216

GNB Ref: 0099

(n2019-1776)

BELLINGEN SHIRE COUNCIL

ROADS ACT 1993

Naming of Roads

Notice is hereby given that Bellingen Shire Council, pursuant to section 162 of the *Roads Act 1993*, has officially named the road(s) as shown hereunder:

Name	Locality
QUANDONG AVENUE	Urunga

Description

From Urunga Heights Drive, heading south for approximately 600m.

LIZ JEREMY, General Manager, Bellingen Shire Council, PO Box 117, BELLINGEN NSW 2454

GNB Ref: 0096

(n2019-1777)

DUBBO REGIONAL COUNCIL

Roads Act 1993

Notification of Road Closure

Notice is hereby given, under the provisions of the *Roads Act 1993*, that the road as set out in the Schedule below is closed and the lands comprised therein cease to be public road and the rights of passage and access that previously existed in relation to the road is extinguished. Upon closing, title to the land, comprising the former public road, will vest in Dubbo Regional Council, and is classified as operational land for the purposes of the *Local Government Act 1993*:

Michael McMahon
General Manager
Dubbo Regional Council

Description

Lot 1 DP 1252076 being part walkway accessing Davidson Drive, Dubbo

(n2019-1778)

DUBBO REGIONAL COUNCIL

Roads Act 1993

Notification of Road Closure

Notice is hereby given, under the provisions of the *Roads Act 1993*, that the road as set out in the Schedule below is closed and the lands comprised therein cease to be public road and the rights of passage and access that previously existed in relation to the road is extinguished. Upon closing, title to the land, comprising the former public road, will vest in Dubbo Regional Council, and is classified as operational land for the purposes of the *Local Government Act 1993*:

Michael McMahon
General Manager
Dubbo Regional Council

Description

Lot 1 DP 1252719 being part walkway accessing Sturt Circle, Dubbo

(n2019-1779)

DUBBO REGIONAL COUNCIL

Roads Act 1993

Notification of Road Closure

Notice is hereby given, under the provisions of the *Roads Act 1993*, that the road as set out in the Schedule below is closed and the lands comprised therein cease to be public road and the rights of passage and access that previously existed in relation to the road is extinguished. Upon closing, title to the land, comprising the former public road, will vest in Dubbo Regional Council, and is classified as operational land for the purposes of the *Local Government Act 1993*:

Michael McMahon
General Manager
Dubbo Regional Council

Description

Lot 1 DP 1250507 being part walkway accessing Twickenham Drive, Dubbo

(n2019-1780)

DUBBO REGIONAL COUNCIL

Roads Act 1993

Notification of Road Closure

Notice is hereby given, under the provisions of the *Roads Act 1993*, that the road as set out in the Schedule below is closed and the lands comprised therein cease to be public road and the rights of passage and access that previously existed in relation to the road is extinguished. Upon closing, title to the land, comprising the former public road, will vest in Dubbo Regional Council, and is classified as operational land for the purposes of the *Local Government Act 1993*:

Michael McMahon
General Manager
Dubbo Regional Council

Description

Lot 1 DP 1250437 being part walkway accessing Kookaburra Close, Dubbo

(n2019-1781)

EUROBODALLA SHIRE COUNCIL

ROADS ACT 1993

Naming of Roads

Notice is hereby given that Eurobodalla Shire Council, pursuant to section 162 of the *Roads Act 1993*, has officially named the road(s) as shown hereunder:

Name	Locality
HALYARD DRIVE	Moruya Heads

Description

This proposal seeks to extend Halyard Drive. Currently Halyard Drive, a sealed road commences at the intersection of South Head Road (Lat -35.917022734 Long 150.117800543) and extends to Lat -35.920107245 Long 150.120064328, an unsealed road. This proposal seeks to name the unsealed road that commences at Lat -35.917022734 Long 150.117800543 and heads in a easterly direction for 828m and ceases at Lat -35.9216538 Long 150.129248211 (on the eastern boundary of Lot 15 DP 614065).

DR CATHERINE DALE, General Manager, Eurobodalla Shire Council, PO Box 99, MORUYA NSW 2537

GNB Ref: 0098

(n2019-1782)

GWYDIR SHIRE COUNCIL

Roads Act 1993

Notification of Road Closure

Notice is hereby given, under the provisions of the *Roads Act 1993* that the road as set out in the Schedule below is closed and the lands comprised therein cease to be a public road and the rights of passage and access that previously existed in relation to the road is extinguished. Upon closing, the title to the land, comprising the former public road, will vest in Gwydir Shire Council and is classified as operation land for the purposes of the *Local Government Act 1993*.

MAX EASTCOTT
General Manager
Gwydir Shire Council

Schedule 1:

Plevna Road, North Star being Lot 1 in Deposited Plan 1240796.

(n2019-1783)

HAWKESBURY CITY COUNCIL

ROADS ACT 1993

Naming of Roads

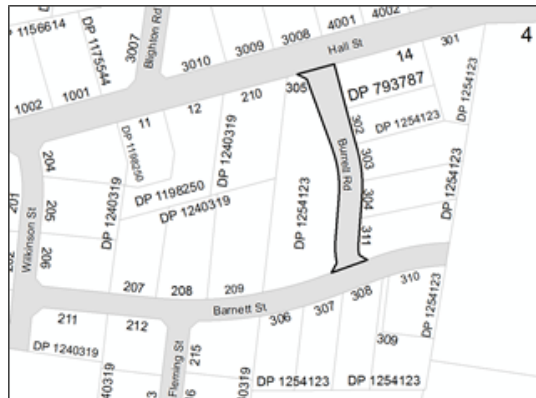
Notice is hereby given that Hawkesbury City Council, pursuant to section 162 of the *Roads Act 1993*, has officially named the road(s) as shown hereunder:

Name	Locality
BURRELL ROAD	Pitt Town

Description

Burrell Road – Is contained within Lot 14 DP 793787, Lot 302 to 305 and 311 DP 1254123, Barnett Street and Hall Street Pitt Town.

The attached diagram shows the extent of the road(s):



PETER CONROY, General Manager, Hawkesbury City Council, PO Box 146, WINDSOR NSW 2756

GNB Ref: 0082

(n2019-1784)

INNER WEST COUNCIL

Pesticide Use Notification Plan

INNER WEST Council considered a draft Pesticide Use Notification Plan and in accordance with the *Pesticides Regulation 2017*, placed the document on public exhibition for 28 days. Submissions were considered and the plan was formally adopted by Council on 18 May 2019. The Plan applies to outdoor public places owned or controlled by Council within the Inner West local government area. A copy of the Plan is available for viewing, free of charge, at the Service Centres during business hours or may be viewed at Council's website: www.innerwest.nsw.gov.au

MICHAEL DEEGAN, CEO.

(n2019-1785)

JUNEE SHIRE COUNCIL

ROADS ACT 1993

Notification of Closing of a Road

NOTICE is hereby given by Junee Shire Council, in pursuance of section 38D of the *Roads Act 1993*, that part of the road hereunder described is closed and the land comprised therein ceases to be public road. Upon closing, title to the land comprising the former public road will vest in Junee Shire Council as operational land for the purposes of the *Local Government Act 1993*.

DESCRIPTION

Parish – Junee; County – Clarendon

Land District – Junee, LGA – Junee

Road Closed: Lot 160 DP 1249878



(n2019-1786)

THE COUNCIL OF THE MUNICIPALITY OF KIAMA

ROADS ACT 1993

Naming of Roads

Notice is hereby given that The Council Of The Municipality Of Kiama, pursuant to section 162 of the *Roads Act 1993*, has officially named the road(s) as shown hereunder:

Name	Locality
STOBO ROAD	Kiama

Description

Road that travels along Kiama Harbour, Kiama

JOANNE HENRY, Executive Assistant – Engineering and Works, The Council Of The Municipality Of Kiama, PO Box 75, KIAMA NSW 2533

GNB Ref: 0094

(n2019-1787)

THE COUNCIL OF THE MUNICIPALITY OF KIAMA

ROADS ACT 1993

Naming of Roads

Notice is hereby given that The Council Of The Municipality Of Kiama, pursuant to section 162 of the *Roads Act 1993*, has officially named the road(s) as shown hereunder:

Name	Locality
FRYS CREEK LANE	Jamberoo

Description

Old (unlined) portion of Drualla Road, Jamberoo

JOANNE HENRY, Executive Assistant – Engineering and Works, The Council Of The Municipality Of Kiama, PO Box 75, KIAMA NSW 2533

GNB Ref: 0095

(n2019-1788)

TWEED SHIRE COUNCIL

ROADS ACT 1993

Naming of Roads

Notice is hereby given that Tweed Shire Council, pursuant to section 162 of the *Roads Act 1993*, has officially named the road(s) as shown hereunder:

Name	Locality
BOWERBIRD GLADE	Mount Burrell
Description	
coming off Pademelon Lane, Mt Burrell	

Name	Locality
PADEMELON LANE	Mount Burrell
Description	
coming off 34 Cadell Road, Mt Burrell	

TROY GREEN, General Manager, Tweed Shire Council, PO Box 816, MUWILLUMBAH NSW 2484

GNB Ref: 0100

(n2019-1789)

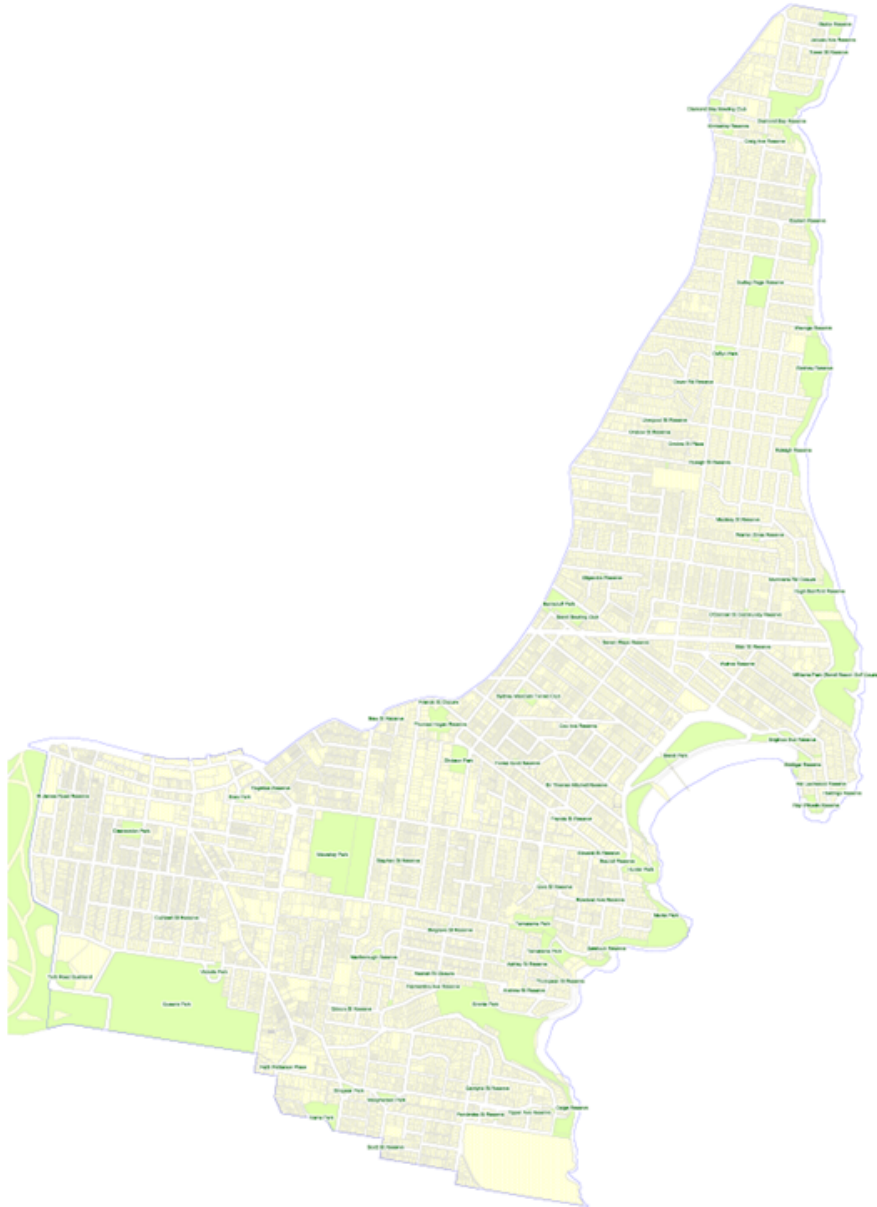
WAVERLEY COUNCIL

IMPOUNDING ACT 1993

BOAT TRAILER IMPOUNDING AREA ORDER

Waverley Council, as an impounding authority under the *Impounding Act 1993*, hereby orders that from 1 July 2019 the whole of the Waverley Local Government Area as described in the schedule below is a 'declared area' for the purposes of 15A (1) of the *Impounding Act 1993* (NSW).

SCHEDULE



(n2019-1790)