



# *Government Gazette*

of the State of

New South Wales

**Number 88**

**Friday, 9 August 2019**

---

The New South Wales Government Gazette is the permanent public record of official NSW Government notices. It also contains local council, private and other notices.

From 1 January 2019, each notice in the Government Gazette has a unique identifier that appears in round brackets at the end of the notice and that can be used as a reference for that notice (for example, (n2019-14)).

The Gazette is compiled by the Parliamentary Counsel's Office and published on the NSW legislation website ([www.legislation.nsw.gov.au](http://www.legislation.nsw.gov.au)) under the authority of the NSW Government. The website contains a permanent archive of past Gazettes.

To submit a notice for gazettal – see Gazette Information.

---

---

# GOVERNMENT NOTICES

## Planning and Environment Notices

---

---

### CONTAMINATED LAND MANAGEMENT ACT 1997

Environment Protection Authority

Declaration of significantly contaminated land  
(Section 11 of the Contaminated Land Management Act 1997)

Declaration Number 20181103; Area Number 3443

The Environment Protection Authority (EPA) declares the following land to be significantly contaminated land under the *Contaminated Land Management Act 1997* ("the Act"):

#### **1. Land to which this declaration applies ("the site")**

This declaration applies to the Former Silverwater Landfill on Carnarvon Street, Silverwater, NSW and part of Junction Street. The Former Silverwater Landfill is identified as Lots 1 and 2 of Deposited Plan 713708, within the Local Government Area of City of Parramatta. The land to which this declaration applies is shown on the attached figure.

#### **2. Nature of contamination affecting the site**

The EPA has found that the site is contaminated with the following substances ("the contaminants"):

- Hazardous ground gases associated with historical landfilling on the site, including methane and carbon dioxide.

#### **3. Nature of harm that the contaminants may cause**

The EPA has considered the matters in section 12 of the Act and believes that the land is contaminated and that the contamination is significant enough to warrant regulation under the Act for the following reasons:

- The site is a former landfill and was used for the disposal of municipal waste over many years;
- The decomposition of wastes contained in the landfill are a source of ground gases, including methane and carbon dioxide;
- Concentrations of methane and carbon dioxide measured in monitoring wells at the perimeter of the former landfill are high compared to nominated assessment criteria, particularly on the north and west boundaries where flow rates and the gas screening value risk are high;
- Methane and carbon dioxide have been measured beyond the boundaries of the former landfill, and there is the potential for further off-site migration via preferential pathways and for the landfill gases to accumulate in enclosed spaces; and
- There are potential risks to off-site occupants of buildings and intrusive maintenance workers which requires further investigation and management. There are also potential risks to on-site workers however these are currently managed by implementation of the Environmental Management Plan.

#### **4. Further action under the Act**

The making of this declaration does not prevent the carrying out of voluntary management of the site and any person may submit a voluntary management proposal for the site to the EPA.

#### **5. Submissions invited**

The public may make written submissions to the EPA on:

- Whether the EPA should issue a management order in relation to the site; or
- Any other matter concerning the site.

Submissions should be made in writing to:

Director Contaminated Land Management Section  
Environment Protection Authority  
PO Box A290  
SYDNEY SOUTH NSW 1232

or emailed to: [contaminated.sites@epa.nsw.gov.au](mailto:contaminated.sites@epa.nsw.gov.au)

or faxed to: 02 9995 5930

by not later than 4 September 2019.

**[Signed]** 06 August 2019

ARMINDA RYAN  
Director Contaminated Land Management  
Environment Protection Authority

**NOTE:**

**Management order may follow**

If management of the site or part of the site is required, the EPA may issue a management order under s.14 of the Act.

**Amendment/Repeal**

This declaration may be amended or repealed. It remains in force until it is otherwise amended or repealed. The subsequent declaration must state the reasons for the amendment or repeal (s.44 of the Act).

**Information recorded by the EPA**

Section 58 of the Act requires the EPA to maintain a public record. A copy of this significantly contaminated land declaration will be included in the public record.

**Information recorded by councils**

Section 59 of the Act requires the EPA to give a copy of this declaration to the relevant local council. The council is then required to note on its planning certificate issued pursuant to s.10.7 (2) of the Environmental Planning and Assessment Act that the land is declared significantly contaminated land. The EPA is required to notify council as soon as practicable when the declaration is no longer in force and the notation on the s.10.7 (2) certificate is no longer required.

**Relationship to other regulatory instrument**

This declaration does not affect the provisions of any relevant environmental planning instruments which apply to the land or provisions of any other environmental protection legislation administered by the EPA.

Source: SIX Maps



(n2019-2289)

---

## Roads and Maritime Notices

---

### MARINE SAFETY ACT 1998

#### MARINE NOTICE

#### Section 12(2)

#### REGULATION OF VESSELS – EXCLUSION ZONE

##### Location

Hawkesbury River – between Wisemans Ferry and Liverpool Reach

##### Duration

8:00am to 2:00pm – Sunday, 11 August 2019

8:00am to 2:00pm – Sunday, 22 September 2019

8:00am to 2:00pm – Sunday, 20 October 2019

8:00am to 2:00pm – Sunday, 29 March 2020

8:00am to 2:00pm – Sunday, 17 May 2020

##### Detail

Competitive water ski races will be conducted on the navigable waters of the Hawkesbury River at the location specified above, involving the use of high speed power vessels, persons being towed at speed using towlines, and persons in the water from time to time presenting a significant potential hazard to other waterway users.

An **EXCLUSION ZONE** is specified during the event. The zone will be marked by the presence of support vessels on the perimeters. Unauthorised vessels and persons are strictly prohibited from entering the exclusion zone, which will be patrolled by control vessels.

Penalties may apply (section 12(5) – *Marine Safety Act 1998*)

For full details visit the Roads and Maritime Services website – [www.rms.nsw.gov.au/maritime](http://www.rms.nsw.gov.au/maritime)

Marine Notice SY1925

Date: 06 August 2019

Daniel Dummer

Manager Operation Hawkesbury River Broken Bay

Delegate

(n2019-2290)

---

### ROADS ACT 1993

Notice of Dedication of Land as Public Road at North Macksville in the Nambucca Shire Council Area

Roads and Maritime Services, by its delegate, dedicates the land described in the schedule below as public road under section 10 of the *Roads Act 1993*.

K DURIE

Manager, Compulsory Acquisition & Road Dedication

Roads and Maritime Services

#### Schedule

All that piece or parcel of land situated in the Nambucca Shire Council area, Parish of Nambucca and County of Raleigh, shown as Lot 26 Deposited Plan 1186376.

(RMS Papers: SF2019/130521; RO SF2012/021184)

(n2019-2291)

**ROADS ACT 1993**

Order – Section 31

Fixing or Varying of Levels  
of part of Main Road No 82 Newcastle Road and Coles Street  
from Newcastle Inner-City Bypass to Steel Street, Jesmond  
in the Local Government Area of Newcastle

Roads and Maritime Services by this Order under Section 31 of the *Roads Act 1993*, fixes or varies levels of part of Main Road No 82 Newcastle Road and Coles Street from Newcastle Inner-City Bypass to Steel Street at Jesmond, as shown on Roads and Maritime Services Plan Numbers DS2018/000932 and DS2018/001444.

RYAN MASSURIT  
Project Manager  
Roads and Maritime Services  
Level 7, 266 King Street  
Newcastle NSW 2300  
(RMS Papers: SF2014/046833)

(n2019-2292)

---

## Mining and Petroleum Notices

---

Pursuant to section 136 of the *Mining Act 1992* and section 16 of the *Petroleum (Onshore) Act 1991*

NOTICE is given that the following application has been granted:

### MINING LEASE APPLICATION

(T19-1046)

Mining Lease Application No. 568, now Mining Lease No. 1792 (Act 1992), EMC METALS AUSTRALIA PTY LTD (ACN 160 223 325), Parish of Gilgai, County of Flinders, Map Sheet (8234-1-N), area of 364.2 hectares, to mine for scandium and its ores, dated 22 July 2019, for a term until 22 July 2040. As a result of the grant of this title, Exploration Licence No. 6096 and Exploration Licence No. 8316 have partly ceased to have effect.

(n2019-2293)

---

NOTICE is given that the following applications for renewal have been received:

### EXPLORATION LICENCE

(T19-1095)

Exploration Licence No. 6854, LASSETER GOLD PTY LTD (ACN 139 612 427), area of 20 units. Application for renewal received 6 August 2019.

(EF19/23811)

Exploration Licence No. 8452, CONSTRUCTION FORESTRY MINING AND ENERGY UNION MINING & ENERGY DIVISION (ACN 18128983744), area of 10 hectares. Application for renewal received 5 August 2019.

(EF19/23611)

Exploration Licence No. 8633, OXLEY EXPLORATION PTY LTD (ACN 137 511 141), area of 70 units. Application for renewal received 31 July 2019.

(n2019-2294)

---

### RENEWAL OF CERTAIN AUTHORITIES

Notice is given that the following authority has been renewed:

(EF19/3033)

Exploration Licence No. 7452, RICHARD ARNOLD AND JANICE KAYE ARNOLD, County of Yancowinna, Map Sheet (7234), area of 1 unit, for a further term until 11 February 2021. Renewal effective on and from 26 June 2019.

(n2019-2295)

---

### REQUESTED CANCELLATIONS

Notice is given that the following application for cancellation has been received:

(EF19/23769)

Exploration Licence No. 8780 (Act 1992), EVOLUTION MINING (COWAL) PTY LIMITED (ACN 007 857 598), County of Bland and County of Gipps, Map Sheet (8429, 8430), area of 79 units. Request for cancellation was received on 5 August 2019.

### CANCELLATIONS

Notice is given that the following authorities have been cancelled:

(EF19/19170)

Exploration Licence No. 8501, KIRTELLE PTY LTD (ACN 056 726 562), County of Roxburgh and County of Wellington, Map Sheet (8831), area of 9 units. Cancellation took effect on 5 August 2019.

(EF19/18030)

Exploration Licence No. 8749, JODAMA PTY LTD (ACN 095 440 547), County of Kennedy, Map Sheet (8332, 8333), area of 32 units. Cancellation took effect on 5 August 2019.

(n2019-2296)

**PART CANCELLATION REQUESTS RECEIVED**

Notice is given that the following application for part cancellation has been received:

(EF19/23622)

ILLAWARRA COAL HOLDINGS PTY LTD (ACN 093 857 286) has applied for approval to part cancel Authorisation No. 248. Application received 30 July 2019.

(n2019-2297)

---

**ERRATUM NOTICE**

(T16-1080)

The notice appearing in the New South Wales Government Gazette No 118 on 20 October 2017, page 6440, under the heading 'MINING LEASE APPLICATIONS', stated that Cobar No. 531 had been granted as Mining Lease No. 1763, EMC METALS AUSTRALIA PTY LTD, dated 4 October 2017. This mining lease was granted in error (refer to *Carter v Minister for Resources & Ors* [2019] NSWLEC 83, where the Court declared that Mining Lease No. 1763 was invalid and of no effect). Mining Lease No. 1763 was removed from the public register required to be kept under the Mining Act 1992 on 22 July 2019. Cobar No. 531 remains pending determination.

(n2019-2298)

# Market Interest Test

Coal Operational Allocation Framework

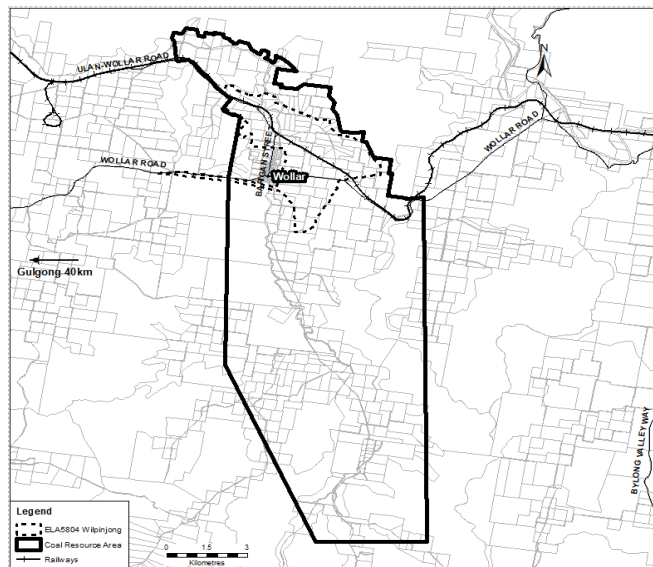


## Market Interest Test – Coal Operational Allocation

Market interest test submission closing date: 11:59pm (AEST) on Wednesday, 18 September 2019

Wilpinjong Coal Pty Ltd (ABN 104 594 694) has applied to the NSW Department of Planning, Industry and Environment, Division of Resources and Geoscience (the Division) for a Group 9 (coal) exploration licence for operational allocation purposes in accordance with section 13C of the *Mining Act 1992* and clause 20 of the *Mining Regulation 2016*.

Exploration Licence Application No. 5804 (Act 1992) is located about 21 km south east of Ulan, over an area of 1175.48 hectares and embracing strata from the surface to unlimited depth. The Division is required to assess any market interest for the application by Wilpinjong Coal Pty Ltd – ELA 5804, and is seeking submissions from parties interested in exploring and potentially developing coal resources within the larger area of the coal resource which includes the application area.



The application area and the area over which submissions are being sought is shown in the diagram. The location of the application can also be viewed on the Division's online mapping tool "MinView" at [minview.geoscience.nsw.gov.au](http://minview.geoscience.nsw.gov.au).

**If you would like to express interest in exploring for coal in this area and would like more information on what to include in any submission and how to make a submission, visit [www.resourcesandgeoscience.nsw.gov.au/mitela5804](http://www.resourcesandgeoscience.nsw.gov.au/mitela5804).**

This notification is pursuant to section 13C(3)(b) of the *Mining Act 1992* and the *Guidelines for coal exploration licence applications for operational allocation purposes* and does not constitute an invitation for a coal exploration licence or mining lease nor a release of the area under the Strategic Release Framework.

For more information, contact the Division at [titles.services@planning.nsw.gov](mailto:titles.services@planning.nsw.gov) or on (02) 4063 6600.

(n2019-2299)



---

## Primary Industries Notices

---

### FISHERIES MANAGEMENT ACT 1994 FISHERIES MANAGEMENT (AQUACULTURE) REGULATION 2017

#### Clause 39 (4) – Notice of Aquaculture Lease Renewal

The Minister has renewed the following class 1 Aquaculture Leases:

OL84/242 within the estuary of the Crookhaven River, having an area of 0.3361 hectares to Christopher Munn of Greenwell Point, NSW, for a term of 15 years expiring on 26 February 2034.

OL73/321 within the estuary of Port Stephens, having an area of 0.5060 hectares to Michael O'Connor of Karuah, NSW, for a term of 15 years expiring on 22 January 2034.

OL59/299 within the estuary of the Manning River, having an area of 0.3304 hectares to M S Verdich & Sons Pty Ltd of Forster, NSW, for a term of 15 years expiring on 24 August 2034.

OL87/150 within the estuary of the Bellinger River, having an area of 0.1423 hectares to Eric and Deborah Lindsay of Urunga, NSW, for a term of 15 years expiring on 15 May 2034.

OL58/305 within the estuary of the Manning River, having an area of 0.2441 hectares to Polson Oysters Pty Ltd of Oxley Island, NSW, for a term of 15 years expiring on 8 September 2034.

OL74/001 within the estuary of the Wonboyn River, having an area of 0.7780 hectares to Peter Fletcher of Nullica, NSW, for a term of 15 years expiring on 28 August 2034.

OL94/032 within the estuary of Port Stephens, having an area of 6.9435 hectares to Alldinga Pty Ltd of Oyster Cove, NSW, for a term of 15 years expiring on 7 June 2034.

OL59/329 within the estuary of the Pambula River, having an area of 1.5714 hectares to Brett Martin of Pambula, NSW, for a term of 15 years expiring 24 August 2034.

OL73/449 within the estuary of the Hastings River, having an area of 0.2298 hectares to Holiday Coast Oysters Pty Ltd of Riverside, NSW, for a term of 15 years expiring on 30 July 2034.

OL73/396 within the estuary of the Merimbula Lake, having an area of 0.3848 hectares to Australia's Oyster Coast Pty Ltd of Batemans Bay, NSW, for a term of 15 years expiring on 13 August 2034.

OL89/001 within the estuary of Wallis Lake, having an area of 0.5567 hectares to Australia's Oyster Coast Pty Ltd of Batemans Bay, NSW, for a term of 15 years expiring 16 July 2034.

OL73/120 within the estuary of the Tomaga River, having an area of 1.1268 hectares to Stefanos Paschalidis of Surfside, NSW, for a term of 15 years expiring on 5 June 2034.

OL73/381 within the estuary of the Clyde River, having an area of 0.4643 hectares to Stefanos Paschalidis of Surfside, NSW, for a term of 15 years expiring on 23 July 2034.

OL59/328 within the estuary of the Pambula River, having an area of OL59/328 hectares to Gregory Dawson of Greigs Flat, NSW, for a term of 15 years expiring on 30 August 2034.

AL01/002 within the estuary of the Pambula River, having an area of 2.1399 hectares to Gregory Dawson of Greigs Flat, NSW, for a term of 15 years expiring on 24 August 2034.

OL74/036 within the estuary of the Wallis Lake, having an area of 0.1182 hectares to Colin Frank Arthur Wren of Tuncurry, NSW, for a term of 15 years expiring on 4 July 2034.

OL86/099 within the estuary of the Wallis Lake, having an area of 0.8880 hectares to Colin Frank Arthur Wren of Tuncurry, NSW, for a term of 15 years expiring on 18 April 2034.

OL97/034 within the estuary of the Wallis Lake, having an area of 7.4156 hectares to Colin Frank Arthur Wren of Tuncurry, NSW, for a term of 15 years expiring on 21 June 2034.

OL59/151 within the estuary of the Clyde River, having an area of 2.4573 hectares to Bay Rock Oysters Pty Ltd of Nelligen, NSW, for a term of 15 years expiring on 14 June 2034.

OL59/152 within the estuary of the Clyde River, having an area of 0.9624 hectares to Bay Rock Oysters Pty Ltd of Nelligen, NSW, for a term of 15 years expiring on 14 June 2034.

OL59/179 within the estuary of the Clyde River, having an area of 0.6943 hectares to Bay Rock Oysters Pty Ltd of Nelligen, NSW, for a term of 15 years expiring on 4 June 2034.

DARREN REYNOLDS  
A/Group Director Commercial Fisheries & Aquaculture  
Fisheries Division  
NSW Department of Primary Industries

(n2019-2300)

---

**FISHERIES MANAGEMENT ACT 1994**  
**FISHERIES MANAGEMENT (AQUACULTURE) REGULATION 2017**

Clause 37 (3) – Notice of Granting of Class 1 Aquaculture Lease

The Minister has granted the following Class 1 Aquaculture Lease:

OL64/252 within the estuary of Port Stephens, having an area of 1.2639 hectares to Stephens Cole and Dean Cole of Karuah, NSW, for a term of 15 years expiring on 2 July 2034.

OL67/003 within the estuary of Port Stephens, having an area of 1.6272 hectares to Stephens Cole and Dean Cole of Karuah, NSW, for a term of 15 years expiring on 2 July 2034.

OL77/129 within the estuary of Port Stephens, having an area of 1.8589 hectares to Stephens Cole and Dean Cole of Karuah, NSW, for a term of 15 years expiring on 2 July 2034.

OL77/227 within the estuary of Port Stephens, having an area of 2.7959 hectares to Stephens Cole and Dean Cole of Karuah, NSW, for a term of 15 years expiring on 2 July 2034.

OL80/046 within the estuary of Port Stephens, having an area of 1.5612 hectares to Stephens Cole and Dean Cole of Karuah, NSW, for a term of 15 years expiring on 2 July 2034.

DARREN REYNOLDS  
A/Group Director Commercial Fisheries & Aquaculture  
Fisheries Division  
NSW Department of Primary Industries

(n2019-2301)

---

**FISHERIES MANAGEMENT ACT 1994**

Section 76

Instrument of Determination of Management Charge  
for 1 July 2019 to 30 June 2020

I, Natalie Moltschaniwskyj, Acting Deputy Director General Department of Primary Industries, Fisheries, with the delegated authority of the Minister for Agriculture and Western New South Wales and the Secretary of the Department of Planning, Industry and Environment pursuant to sections 227 and 228 of the *Fisheries Management Act 1994* (“the Act”) and in pursuance of section 76 of the Act, determine the contribution payable by a participant who is the owner of a fishing business in a share management fishery for the period 1 July 2019 to 30 June 2020 as follows:

1. If the components of a fishing business include shares (of any class) in one or more of the relevant share management fisheries, the **management charge** in respect of that fishing business (the management charge) is the total of the following amounts:
  - (a) for the first class of shares held by the fishing business – \$1,184;
  - (b) for the second class of shares held by the fishing business – \$1,184;
  - (c) for the third and each subsequent class of shares held by the fishing business – the discounted amount for that class of shares.
2. The **discounted amount** for a class of shares is calculated as follows:
  - (a) for the third class of shares held by the fishing business – \$710 (being 60% of \$1,184, rounded to the nearest dollar);
  - (b) for the fourth class of shares held by the fishing business – \$426 (being 60% of the discounted amount for the third class of shares held by the fishing business, rounded to the nearest dollar);
  - (c) for the fifth class of shares held by the fishing business – \$256 (being 60% of the discounted amount for the fourth class of shares held by the fishing business, rounded to the nearest dollar);
  - (d) for the sixth class of shares held by the fishing business – \$154 (being 60% of the discounted amount for the fifth class of shares held by the fishing business, rounded to the nearest dollar);

- (e) and so on until all classes of shares held by the fishing business have been accounted for.
3. If the components of a fishing business for which a management charge is payable include a southern fish trawl endorsement, the calculation of the management charge is modified as follows:
- (a) the southern fish trawl endorsement is to be treated as if it were the first class of shares held by the fishing business;
  - (b) in subclause 1(a) of this instrument of determination, the amount to be added for that first class of shares is nil.
- Note:** No management charge is included for the southern fish trawl endorsement because an annual contribution of \$1,184 is payable in respect of that endorsement under section 115A of the Act.
4. For the purposes of this instrument of determination, a class of shares is held by a fishing business if the shares are a component of that fishing business on 1 July 2019.

In this instrument of determination:

**class of share** means a class of share in a relevant share management fishery, as listed in:

- (a) clause 5 of the Appendix to the *Fisheries Management (Estuary General Share Management Plan) Regulation 2006*;
- (b) clause 5 of the Appendix to the *Fisheries Management (Estuary Prawn Trawl Share Management Plan) Regulation 2006*;
- (c) clause 5 of the Appendix to the *Fisheries Management (Ocean Hauling Share Management Plan) Regulation 2006*;
- (d) clause 4 of the Appendix to the *Fisheries Management (Ocean Trap and Line Share Management Plan) Regulation 2006*;
- (e) clause 4 of the Appendix to the *Fisheries Management (Ocean Trawl Share Management Plan) Regulation 2006*.

**relevant share management fishery** means any of the following share management fisheries, as described in Schedule 1 to the Act:

- (a) the estuary general fishery;
- (b) the estuary prawn trawl fishery;
- (c) the ocean hauling fishery;
- (d) the ocean trap and line fishery;
- (e) the ocean trawl fishery.

**southern fish trawl endorsement** has the same meaning as it has in the *Fisheries Management (General) Regulation 2010*.

Dated this 5th day of August 2019

NATALIE MOLTSCHANIWSKYJ  
Acting Deputy Director General Department of Primary Industries, Fisheries  
Department of Primary Industries  
(within the Department of Planning, Industry and Environment)

(n2019-2302)

---

## Crown Land Notices

1300 886 235 [www.crownland.nsw.gov.au](http://www.crownland.nsw.gov.au)

---

### NOTIFICATION OF DISPOSAL OF A CROWN ROAD

Section 152B Roads Act 1993

The road hereunder described has been disposed of under section 152B of the *Roads Act 1993*. In accordance with section 152H of that Act, the road comprised therein has ceased to be a Crown road and the rights of passage and access that previously existed in relation to the road are extinguished. Upon disposal, title to the land, comprising the former Crown road, is transferred to freehold.

The Hon Melinda Pavey, MP  
Minister for Water, Property & Housing

#### DESCRIPTION

*Parish - Horton; County - Murchison*  
*Land District - Bingara; LGA - Gwydir*

Road Disposed: Lot 1 DP 1220686

File No: 15/10593

(n2019-2303)

---

### NOTIFICATION OF DISPOSAL OF A CROWN ROAD

Section 152B Roads Act 1993

The road hereunder described has been disposed of under section 152B of the *Roads Act 1993*. In accordance with section 152H of that Act, the road comprised therein has ceased to be a Crown road and the rights of passage and access that previously existed in relation to the road are extinguished. Upon disposal, title to the land, comprising the former Crown road, is transferred to freehold.

The Hon Melinda Pavey, MP  
Minister for Water, Property & Housing

#### DESCRIPTION

*Parish - North Bolaro; County - Cooper*  
*Land District - Narrandera; LGA - Narrandera*

Road Disposed: Lot 1 DP 1251497

File No: 18/06385

(n2019-2304)

---

### NOTIFICATION OF DISPOSAL OF A CROWN ROAD

Section 152B Roads Act 1993

The road hereunder described has been disposed of under section 152B of the *Roads Act 1993*. In accordance with section 152H of that Act, the road comprised therein has ceased to be a Crown road and the rights of passage and access that previously existed in relation to the road are extinguished. Upon disposal, title to the land, comprising the former Crown road, is transferred to freehold.

The Hon Melinda Pavey, MP  
Minister for Water, Property & Housing

#### DESCRIPTION

*Parish - Bunberrra; County - Camden*  
*Land District - Nowra; LGA - Shoalhaven*

Road Disposed: Lot 1 DP 1240196

File No: 17/09957

(n2019-2305)

**NOTIFICATION OF DISPOSAL OF A CROWN ROAD**

Section 152B Roads Act 1993

The road hereunder described has been disposed of under section 152B of the *Roads Act 1993*. In accordance with section 152H of that Act, the road comprised therein has ceased to be a Crown road and the rights of passage and access that previously existed in relation to the road are extinguished. Upon disposal, title to the land, comprising the former Crown road, is transferred to freehold.

The Hon Melinda Pavey, MP  
Minister for Water, Property & Housing

**DESCRIPTION**

*Parish – Ferrier; County – Buckland*  
*Land District – Gunnedah; LGA – Gunnedah*

Road Disposed: Lots 1-2 DP 1252965

File No: 19/01467

(n2019-2306)

---

**NOTIFICATION OF DISPOSAL OF A CROWN ROAD**

Section 152B Roads Act 1993

The road hereunder described has been disposed of under section 152B of the *Roads Act 1993*. In accordance with section 152H of that Act, the road comprised therein has ceased to be a Crown road and the rights of passage and access that previously existed in relation to the road are extinguished. Upon disposal, title to the land, comprising the former Crown road, is transferred to freehold.

The Hon Melinda Pavey, MP  
Minister for Water, Property & Housing

**DESCRIPTION**

*Parish – Hassan; County – Drake*  
*Land District – Grafton; LGA – Clarence Valley*

Road Disposed: Lot 2 DP 1249045

File No: 18/04071

(n2019-2307)

---

**NOTIFICATION OF DISPOSAL OF A CROWN ROAD**

Section 152B Roads Act 1993

The road hereunder described has been disposed of under section 152B of the *Roads Act 1993*. In accordance with section 152H of that Act, the road comprised therein has ceased to be a Crown road and the rights of passage and access that previously existed in relation to the road are extinguished. Upon disposal, title to the land, comprising the former Crown road, is transferred to freehold.

The Hon Melinda Pavey, MP  
Minister for Water, Property & Housing

**DESCRIPTION**

*Parish – North Gundagai; County – Clarendon*  
*Land District – Gundagai; LGA – Cootamundra-Gundagai Regional*

Road Disposed: Lot 1 DP 1252144

File No: 18/06642

(n2019-2308)

---

---

**NOTIFICATION OF DISPOSAL OF A CROWN ROAD**

Section 152B Roads Act 1993

The road hereunder described has been disposed of under section 152B of the *Roads Act 1993*. In accordance with section 152H of that Act, the road comprised therein has ceased to be a Crown road and the rights of passage and access that previously existed in relation to the road are extinguished. Upon disposal, title to the land, comprising the former Crown road, is transferred to freehold.

The Hon Melinda Pavey, MP  
Minister for Water, Property & Housing

**DESCRIPTION**

*Parishes – Billyrambija, Uringalla; County – Argyle  
Land District – Goulburn; LGA – Goulburn Mulwaree*

Road Disposed: Lot 1 DP 1246715

File No: 17/00150

(n2019-2309)

---

**NOTICE – CROWN LAND TO BE USED OR OCCUPIED FOR OTHER PURPOSE UNDER S 2.18(2)(B)**

Pursuant to section 2.18(2)(b) of the *Crown Land Management Act 2016*, the Crown land specified in Column 2 of the following Schedule is proposed to be used or occupied under a relevant interest granted for the purpose(s) specified in Column 1 of the following Schedule.

The Hon Melinda Pavey, MP  
Minister for Water, Property & Housing

**Schedule**

**Column 1**

deck, ramp, retaining wall  
(relevant interest Licence 605151)

deck, ramp, retaining wall (relevant interest Licence  
605151)

**Column 2**

Reserve No: 56146  
Public purpose: generally  
Notified: 11 May 1923  
File reference 19/02435

Reserve No: 1011268  
Public purpose: future public requirements  
Notified: 3 February 2006  
File reference 19/02435

(n2019-2310)

---

**ROADS ACT 1993**

**ORDER**

Transfer of a Crown Road to a Council

In pursuance of the provisions of Section 152I, *Roads Act 1993*, the Crown road specified in Schedule 1 is transferred to the Roads Authority specified in Schedule 2, hereunder, as from the date of publication of this notice and as from that date, the road specified in Schedule 1 ceases to be a Crown road.

The Hon. Melinda Pavey, MP  
Minister for Water, Property and Housing

**SCHEDULE 1**

*Parish – Oxley  
County – Macquarie  
Land District – Taree*

*Local Government Area – MidCoast*

Crown public road at Oxley Island being whole of Greenaway Lane, as highlighted in the diagram below.

**SCHEDULE 2**



Roads Authority: MidCoast Council  
Councils Reference: RD2278  
Lands File Reference: 19/05823

(n2019-2311)

**NOTIFICATION OF DISPOSAL OF A CROWN ROAD**

Section 152B Roads Act 1993

The road hereunder described has been disposed of under section 152B of the *Roads Act 1993*. In accordance with section 152H of that Act, the road comprised therein has ceased to be a Crown road and the rights of passage and access that previously existed in relation to the road are extinguished. Upon disposal, title to the land, comprising the former Crown road, is transferred to freehold.

The Hon Melinda Pavey, MP  
Minister for Water, Property & Housing

**DESCRIPTION**

*Parish – Bumberry; County – Ashburnham  
Land District – Parkes; LGA – Parkes*

Road Disposed: Lot 1 DP 1249050  
File No: 18/06460

(n2019-2312)

**NOTIFICATION OF DISPOSAL OF A CROWN ROAD**

Section 152B Roads Act 1993

The road hereunder described has been disposed of under section 152B of the *Roads Act 1993*. In accordance with section 152H of that Act, the road comprised therein has ceased to be a Crown road and the rights of passage and access that previously existed in relation to the road are extinguished. Upon disposal, title to the land, comprising the former Crown road, is transferred to freehold.

The Hon Melinda Pavey, MP  
Minister for Water, Property & Housing

**DESCRIPTION**

*Parish – Bumberry; County – Ashburnham*

*Land District – Parkes; LGA – Parkes*

Road Disposed: Lot 2 DP 1249058

File No: 18/06458

(n2019-2313)

---

**NOTIFICATION OF DISPOSAL OF A CROWN ROAD**

Section 152B Roads Act 1993

The road hereunder described has been disposed of under section 152B of the *Roads Act 1993*. In accordance with section 152H of that Act, the road comprised therein has ceased to be a Crown road and the rights of passage and access that previously existed in relation to the road are extinguished. Upon disposal, title to the land, comprising the former Crown road, is transferred to freehold.

The Hon Melinda Pavey, MP  
Minister for Water, Property & Housing

**DESCRIPTION**

*Parish – Currawong; County – Harden*

*Land District – Young; LGA – Hilltops*

Road Disposed: Lot 6 DP 1243601

File No: 17/04728

(n2019-2314)

---

**NOTIFICATION OF DISPOSAL OF A CROWN ROAD**

Section 152B Roads Act 1993

The road hereunder described has been disposed of under section 152B of the *Roads Act 1993*. In accordance with section 152H of that Act, the road comprised therein has ceased to be a Crown road and the rights of passage and access that previously existed in relation to the road are extinguished. Upon disposal, title to the land, comprising the former Crown road, is transferred to freehold.

The Hon Melinda Pavey, MP  
Minister for Water, Property & Housing

**DESCRIPTION**

*Parish – Eskdale; County – Roxburgh*

*Land District – Bathurst; LGA – Bathurst Regional*

Road Disposed: Lots 1-2 DP 1244894

File No: 17/02437

(n2019-2315)

---

**NOTIFICATION OF DISPOSAL OF A CROWN ROAD**

Section 152B Roads Act 1993

The road hereunder described has been disposed of under section 152B of the *Roads Act 1993*. In accordance with section 152H of that Act, the road comprised therein has ceased to be a Crown road and the rights of passage and access that previously existed in relation to the road are extinguished. Upon disposal, title to the land, comprising the former Crown road, is transferred to freehold.

The Hon Melinda Pavey, MP  
Minister for Water, Property & Housing

**DESCRIPTION**

*Parish – Bumberry; County – Ashburnham*

*Land District – Parkes; LGA – Parkes*



Road Disposed: Lot 1 DP 1249123

File No: 18/06081

(n2019-2316)

---

**NOTIFICATION OF DISPOSAL OF A CROWN ROAD**

Section 152B Roads Act 1993

The road hereunder described has been disposed of under section 152B of the *Roads Act 1993*. In accordance with section 152H of that Act, the road comprised therein has ceased to be a Crown road and the rights of passage and access that previously existed in relation to the road are extinguished. Upon disposal, title to the land, comprising the former Crown road, is transferred to freehold.

The Hon Melinda Pavey, MP  
Minister for Water, Property & Housing

**DESCRIPTION**

*Parish – Warri; County – Bourke*

*Land District – Temora Central; LGA – Coolamon*

Road Disposed: Lot 1 DP 1251794

File No: 14/06773

(n2019-2317)

---

**NOTIFICATION OF DISPOSAL OF A CROWN ROAD**

Section 152B Roads Act 1993

The road hereunder described has been disposed of under section 152B of the *Roads Act 1993*. In accordance with section 152H of that Act, the road comprised therein has ceased to be a Crown road and the rights of passage and access that previously existed in relation to the road are extinguished. Upon disposal, title to the land, comprising the former Crown road, is transferred to freehold.

The Hon Melinda Pavey, MP  
Minister for Water, Property & Housing

**DESCRIPTION**

*Parish – Bindogundra; County – Ashburnham*

*Land District – Parkes; LGA – Parkes*

Road Disposed: Lot 2 DP 1249105

File No: 18/06083

(n2019-2318)

---

**ROADS ACT 1993**

**ORDER**

Transfer of Crown Road to a Council

In pursuance of the provisions of Section 152I of the *Roads Act 1993*, the Crown road specified in Schedule 1 is transferred to the roads authority specified in Schedule 2 hereunder as from the date of publication of this notice and as from that date the road specified in Schedule 1 ceases to be a Crown road.

The Hon Melinda Pavey, MP  
Minister for Water, Property and Housing

**SCHEDULE 1**

Parish:	Warren
County:	Oxley
Land District:	Warren
LGA:	Warren Shire Council

DESCRIPTION: Crown Rd located North West of Lot 1 DP 121611, as shown on diagram below.

**SCHEDULE 2**

Roads Authority: WARREN SHIRE COUNCIL

DPIE Ref: 19/07435



(n2019-2319)

**NOTIFICATION OF DISPOSAL OF A CROWN ROAD**

Section 152B Roads Act 1993

The road hereunder described has been disposed of under section 152B of the *Roads Act 1993*. In accordance with section 152H of that Act, the road comprised therein has ceased to be a Crown road and the rights of passage and access that previously existed in relation to the road are extinguished. Upon disposal, title to the land, comprising the former Crown road, is transferred to freehold.

The Hon Melinda Pavey, MP  
Minister for Water, Property & Housing

**DESCRIPTION**

*Parishes – Claris, Eurongilly, Wantabadgery, Boree; County – Clarendon  
Land District – Gundagai; LGA – Junee*

Road Disposed: Lot 1 DP 1248788, Lot 2 DP 1248790

File No: 14/11384

(n2019-2320)

**ROADS ACT 1993**

**ORDER**

Transfer of Crown Road to a Council

In pursuance of the provisions of Section 152I of the *Roads Act 1993*, the Crown Road specified in Schedule 1 is transferred to the roads authority specified in Schedule 2 hereunder as from the date of publication of this notice and as from that date the road specified in Schedule 1 ceases to be a Crown road.

The Hon. Melinda Pavey, MP  
Minister for Water, Property and Housing

**SCHEDULE 1**

Parish: Kiamma  
County: Georgiana  
Land District: Crookwell  
LGA: Upper Lachlan Shire Council  
DESCRIPTION: Crown road as shown by red on diagram below.

**SCHEDULE 2**

Roads Authority: Upper Lachlan Shire Council  
Council's Ref: F13/252-09  
DoI Ref: 19/07500#01

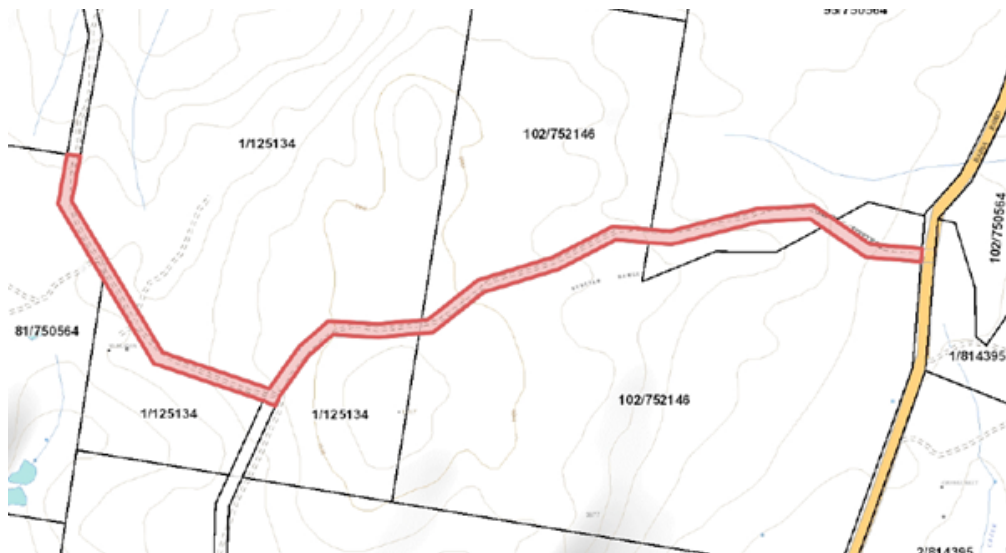


**SCHEDULE 1**

Parishes: Guinea & Undoo  
Counties: Dampier & Beresford  
Land District: Cooma  
LGA: Snowy Monaro Regional Council  
DESCRIPTION: Crown road as shown by red on diagram below.

**SCHEDULE 2**

Roads Authority: Snowy Monaro Regional Council  
Council's Ref: MOD 10.2015.473.2  
DoI Ref: 19/01020#05

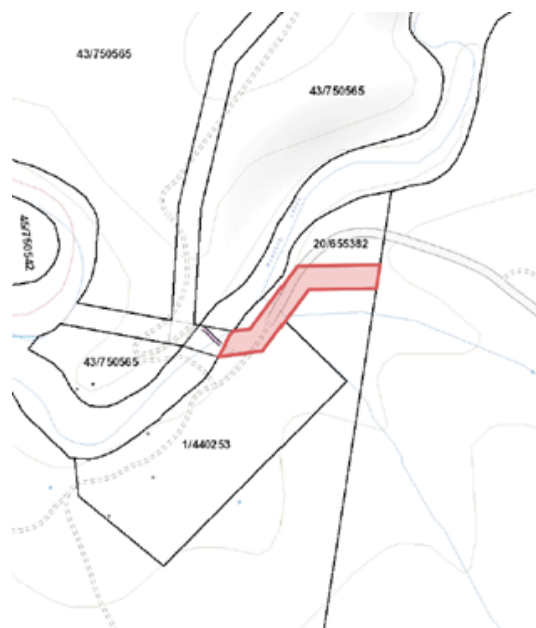


**SCHEDULE 1**

Parish: Bredbo  
County: Beresford  
Land District: Cooma  
LGA: Snowy Monaro Regional Council  
DESCRIPTION: Crown road as shown by red on diagram below.

**SCHEDULE 2**

Roads Authority: Snowy Monaro Regional Council  
Council's Ref: ECM ID 3178516  
DoI Ref: 19/01020#06



(n2019-2321)

**ADDITION TO A WESTERN LANDS LEASE**

IT is hereby notified that in pursuance of Section 7.15 of the *Crown Land Management Act 2016*, the land particularised hereunder has been added to the undermentioned Western Lands Lease.

The Hon. Melinda Pavey, MP  
Minister for Water, Property & Housing

**SCHEDULE**

Western Lands Lease No. 2917  
Name of Lessee: Michael Alexander Baty  
Kylie Michelle Baty  
Area Added: Lot 7 DP 1245970  
Parish of: Berawinnia  
County of: Irrara  
of 114.3 ha  
(Folio Identifier 7/1245970)  
Total Area Following Addition: Lot 6 DP 1245970 & Lot 7 DP 1245970  
Parish of Berawinnia  
County of Irrara  
of 8978 ha  
(Folio Identifier 6/1245970 & 7/1245970)  
Date of Addition: 15 July 2019  
Administrative District: Bourke  
Shire: Bourke  
Conditions: Unchanged

File No: WLL2917-3

(n2019-2322)

---

**ADDITION TO A WESTERN LANDS LEASE**

IT is hereby notified that in pursuance of Section 7.15 of the *Crown Land Management Act 2016*, the land particularised hereunder has been added to the undermentioned Western Lands Lease.

The Hon. Melinda Pavey, MP  
Minister for Water, Property & Housing

**SCHEDULE**

Western Lands Lease No. 4933  
Name of Lessee: Michael Alexander Baty  
Kylie Michelle Baty  
Area Added: Lot 3 DP 1245970 & Lot 4 DP 1245970  
Parish of: Berawinnia  
County of: Irrara  
of 11346 ha  
(Folio Identifier 3/1245970 & 4/1245970)  
Total Area Following Addition: Lot 2 DP 1245970, Lot 3 DP 1245970,  
Lot 4 DP 1245970, Lot 1 Sec 16 DP 758093,  
Lot 2 Sec 16 DP 758093 & Lot 25 Sec 1 DP 758093  
Parish of Berawinnia  
County of Irrara  
of 11674 ha  
(Folio Identifier 2/1245970, 3/1245970, 4/1245970,  
1/16/758093, 2/16/758093 & 25/1/758093)  
Date of Addition: 15 July 2019  
Administrative District: Bourke

Shire: Bourke  
 Conditions: Unchanged  
 File No: 18/06239

(n2019-2323)

**ERRATUM**

IN the *NSW Government Gazette* of 28 March 1906, folio 2042 in the schedule for addition of land to Western Lands Lease 1243, the reference to the addition of Portion 7 and Portion CPL should have read the addition of Portion 7 of 1006 acres.

File Reference: WLL1243-1

The Hon. Melinda Pavey, M.P.  
 Minister for Water, Property and Housing

(n2019-2324)

**ERRATUM**

IN the *NSW Government Gazette* of 6 July 1962, folio 1931 under the heading Pastures Protection Act 1934-1957 – Proclamation, Re-establishment of Waldaira Tank Public Watering-Place No. 639, the reference in the schedule to Plan WLB 1147 should have read WLC 6695.

The Hon. Melinda Pavey, M.P.  
 Minister for Water, Property and Housing

(n2019-2325)

**REVOCATION OF RESERVATION OF CROWN LAND**

Pursuant to section 2.11 of the *Crown Lands Management Act 2016*, the reservation of Crown land specified in Column 1 of the Schedule hereunder is revoked to the extent specified opposite thereto in Column 2 of the Schedule.

The Hon Melinda Pavey, MP  
 Minister for Water, Property and Housing

**SCHEDULE**

<b>Column 1</b>	<b>Column 2</b>
Parish: Yourblah Land District: Walgett North Local Government Area: Walgett Locality: Lightning Ridge Reserve No: 908a Public Purpose: Travelling Stock Notified: 8 December 1884  File Reference WLL7951-2#01	The part of reserve 908a adjoining the eastern boundary of Lot 3878 DP 766351 being an area of approximately 309 ha  This parts co-exists with Western Lands Lease 7951

<b>Column 1</b>	<b>Column 2</b>
Parish: Scott Land District: Walgett North Local Government Area: Walgett Locality: Walgett Reserve No: 29240 Public Purpose: Travelling Stock Notified: 15 April 1899  File Reference WLL193-2#01	The part of reserve 29240 adjoining the northern boundary of Lot 3 DP 1110646 and adjacent to the Kamilaroi Highway being an area of approximately 5.694 ha  This part co-exists with Western Lands Lease 14628

Column 1	Column 2
Parish: Scott Land District: Walgett North Local Government Area: Walgett Locality: Walgett Reserve No: 29244 Public Purpose: Travelling Stock Notified: 15 April 1899  File Reference WLL193-2#01	The part of reserve 29244 adjoining the northern boundary of Lot 3 DP 1110646 commencing on the eastern side of Reserve 29240 being an area of approximately 101.4 ha  This part co-exists with Western Lands Lease 14628

Column 1	Column 2
Parish: Scott Land District: Walgett North Local Government Area: Walgett Locality: Walgett Reserve No: 29244 Public Purpose: Travelling Stock Notified: 15 April 1899  File Reference WLL193-2#01	The part of reserve 29244 adjoining the northern boundary of Lot 1 DP 1110646 and adjacent to the Kamilaroi Highway being an area of approximately 5.41 ha  This part co-exists with Western Lands Lease 14627

Column 1	Column 2
Parish: Scott Land District: Walgett North Local Government Area: Walgett Locality: Walgett Reserve No: 29244 Public Purpose: Travelling Stock Notified: 15 April 1899  File Reference WLL193-2#01	The part of reserve 29244 adjoining the northern boundary of Lot 2460 DP 764423 and adjacent to the Kamilaroi Highway being an area of approximately 114.4 ha  This part co-exists with Western Lands Lease 4609

Column 1	Column 2
Parish: Scott Land District: Walgett North Local Government Area: Walgett Locality: Walgett Reserve No: 87212 Public Purpose: Travelling Stock and Camping Notified: 6 June 1969  File Reference WLL193-2#01	The whole of reserve 87212 being part Lot 3 DP 1110646 Area: approximately 116.8 ha  This co-exists with Western Lands Lease 14628

Column 1	Column 2
Parish: Scott Land District: Walgett North Local Government Area: Walgett Locality: Walgett Reserve No: 87389 Public Purpose: Water Notified: 19 September 1969  File Reference WLL193-2#01	The whole of reserve 87389 being part Lot 3 DP 1110646 Area: approximately 137 ha  This co-exists with Western Lands Lease 14628

(n2019-2326)

### REVOCATION OF RESERVATION OF CROWN LAND

Pursuant to section 2.11 of the *Crown Lands Management Act 2016*, the reservation of Crown land specified in Column 1 of the Schedule hereunder is revoked to the extent specified opposite thereto in Column 2 of the Schedule.

The Hon Melinda Pavey, MP  
Minister for Water, Property and Housing

### SCHEDULE

Column 1	Column 2
Parish: Boothumble Land District: Hillston North Local Government Area: Cobar Locality: Euabalong Reserve No: 39963 Public Purpose: Trigonometrical Purposes Notified: 25 November 1905  File Reference WLL11194-1#01	The whole of reserve 39963 being part Lot 4467 DP 767514 Area: approximately 4.047 ha  This co-exists with Western Lands Lease 11194

(n2019-2327)

### ERRATUM

In the Government Gazette of 19 July 2019, Folio 2871, under the heading 'ERRATUM' it should have read:

'Part of Lot 2 DP 1177336 being an area of approximately 1000 hectares. This part co-exists with Western Lands Lease 7792'.

This notice corrects that error. The gazettal date remains 2 November 2018.

(n2019-2328)

### CROWN LAND MANAGEMENT ACT 2016

#### APPOINTMENT OF STATUTORY LAND MANAGER BOARD MEMBERS

Pursuant to clause 4(1) of Schedule 5 to the *Crown Land Management Act 2016*, the persons specified in Column 1 of the Schedule hereunder are appointed, for the terms of office specified in that Column, as board members for the statutory land manager specified opposite in Column 2, which has been appointed as Crown land manager of the land referred to in Column 3 of the Schedule.

It is a condition of the appointment that the board member must comply with the Department of Industry *Crown reserve code of conduct: For non-council Crown land managers and commons trusts* (as may be amended or replaced from time to time).

The Hon Melinda Pavey, MP  
Minister for Water, Property & Housing



---

**Schedule**

<b>Column 1</b>	<b>Column 2</b>	<b>Column 3</b>
Rosemary Barber (re-appointment) Geoffrey William Dreves (new member) John Barry Funnell (new member) Darren Turner (new member) Krystina Dorothy Campbell (new member) Mark William O'Toole (new member) Michael Robert Combs (re-appointment)	Hartley Reserves Land Manager	Reserve No. 65140 Public Purpose: public recreation, resting place Notified: 15 March 1935  Reserve No. 68666 Public Purpose: public recreation Notified: 22 September 1939  Reserve No. 89136 Public Purpose: public hall, public recreation Notified: 25 January 1974  File Reference: OE80R226-004
For a term commencing 9th August 2019 and expiring 8th August 2024.		

(n2019-2329)

---

**CROWN LAND MANAGEMENT ACT 2016**
**APPOINTMENT OF STATUTORY LAND MANAGER BOARD MEMBERS**

Pursuant to clause 4(1) of Schedule 5 to the *Crown Land Management Act 2016*, the persons specified in Column 1 of the Schedule hereunder are appointed, for the terms of office specified in that Column, as board members for the statutory land manager specified opposite in Column 2, which has been appointed as Crown land manager of the land referred to in Column 3 of the Schedule.

It is a condition of the appointment that the board member must comply with the Department of Industry *Crown reserve code of conduct: For non-council Crown land managers and commons trusts* (as may be amended or replaced from time to time).

The Hon Melinda Pavey, MP  
Minister for Water, Property & Housing

**Schedule**

<b>Column 1</b>	<b>Column 2</b>	<b>Column 3</b>
Matthew Quinn Hunter (re-appointment) Thomas William West (new member) Patricia Potbury (re-appointment) William Maurice West (re-appointment)	Bribbaree Showground Land Manager	Reserve No. 60242 Public Purpose: public recreation, racecourse, showground Notified: 6 January 1928  File Reference: GB80R182
For a term commencing 9th August 2019 and expiring 8th August 2024.		

(n2019-2330)

---

**CROWN LAND MANAGEMENT ACT 2016**
**APPOINTMENT OF STATUTORY LAND MANAGER BOARD MEMBERS**

Pursuant to clause 4(1) of Schedule 5 to the *Crown Land Management Act 2016*, the persons specified in Column 1 of the Schedule hereunder are appointed, for the terms of office specified in that Column, as board members for the statutory land manager specified opposite in Column 2, which has been appointed as Crown land manager of the land referred to in Column 3 of the Schedule.

It is a condition of the appointment that the board member must comply with the Department of Industry *Crown reserve code of conduct: For non-council Crown land managers and commons trusts* (as may be amended or replaced from time to time).

The Hon Melinda Pavey, MP  
Minister for Water, Property & Housing

### Schedule

#### Column 1

Allison Louise Irwin (re-  
appointment)  
Gregory Peter Brien (re-  
appointment)  
Robyn Leslie Brien (re-  
appointment)

#### Column 2

Neurea Recreation Reserve Land  
Manager

#### Column 3

Reserve No. 44286  
Public Purpose: public recreation  
Notified: 25 August 1909  
  
File Reference: DB81R99

For a term commencing the date of  
this notice and expiring 8th August  
2024.

(n2019-2331)

### DISSOLUTION OF TRANSITIONAL RESERVE TRUST

Pursuant to clause 10A(2)(g) of Schedule 7 of the *Crown Land Management Act 2016*, the transitional reserve trust specified in Column 1 of the Schedule hereunder, which was established in respect of the reserve specified opposite thereto in Column 2 of the Schedule, is dissolved.

The Hon Melinda Pavey, MP  
Minister for Water, Property and Housing

### Schedule

Column 1	Column 2
Dunedoo Environmental Protection Reserve Trust	Reserve No. 120112 Public Purpose: environmental protection Notified: 23 Aug 1996  File Reference: DB96R15

(n2019-2332)

### APPOINTMENT OF CROWN LAND MANAGER

Pursuant to clause 3.3 of Part 3 to the *Crown Land Management Act 2016*, the persons specified in Column 1 of the Schedule hereunder are appointed, for the terms of office specified in that Column, as Crown land manager of the land referred to in Column 2 of the Schedule.

It is a condition of the appointment that the employees, contractors, volunteers and board members of the appointed organisation specified in Column 1 must comply with the Department of Industry *Crown reserve code of conduct: for non-council Crown land managers and commons trusts* (as may be amended or replaced from time to time) when performing duties as Crown land manager.

The Hon Melinda Pavey, MP  
Minister for Water, Property and Housing

### Schedule

Column 1	Column 2
Dunedoo Area Community Group Inc. ABN: 47 725 055 860	Reserve No. 120112 Public Purpose: environmental protection Notified: 23 Aug 1996
For a term commencing the day of this notice	File Reference: DB96R15

(n2019-2333)

**APPOINTMENT OF ADMINISTRATOR TO MANAGE A COMMON TRUST**

Pursuant to section 48, *Commons Management Act 1989*, the person specified in Column 1 of the Schedule hereunder, is appointed as administrator for the term also specified in Column 1, of the trust specified opposite hereto in Column 2, which is trustee of the common referred to in Column 3 of the Schedule.

The Hon Melinda Pavey, MP  
Minister for Water, Property & Housing

**Schedule**

**Column 1**

Elizabeth Burke

**Column 2**

Stuart Town Common Trust

**Column 3**

Reserve: 16849

Public Purpose: temporary common

Notified: 10 December 1892

File Reference: DB00R34-002

For a term commencing the day of  
this notice and expiring 8 August  
2020.

(n2019-2334)

## BC - DUBBO

## CROWN LAND MANAGEMENT ACT 2016

## NOTICE - CROWN LAND TO BE USED OR OCCUPIED FOR OTHER PURPOSE UNDER S 2.18(2)(b)

Pursuant to section 2.18(2)(b) of the Crown Land Management Act 2016, the Crown land specified in Column 2 of the following Schedule is proposed to be used or occupied under a relevant interest granted for the purpose(s) specified in Column 1 of the following Schedule.

The Hon Melinda Pavey, MP  
Minister for Water, Property & Housing

<b>Column 1</b> grazing (relevant interest - Licence 601230)	<b>Schedule</b> <b>Column 2</b> Reserve No. 66825 Public Purpose: travelling stock Notified: 25 June 1937 File Reference: 09/18779
<b>Column 1</b> pump site (relevant interest - Licence 580203) pipeline (relevant interest - Licence 580203)	<b>Schedule</b> <b>Column 2</b> Reserve No. 1013826 Public Purpose: future public requirements Notified: 29 June 2007 File Reference: 17/02025
<b>Column 1</b> dugout (relevant interest - Licence 602589)	<b>Schedule</b> <b>Column 2</b> Reserve No. 1013834 Public Purpose: future public requirements Notified: 29 June 2007 File Reference: 19/00333
<b>Column 1</b> dugout (relevant interest - Licence 567745)	<b>Schedule</b> <b>Column 2</b> Reserve No. 1013834 Public Purpose: future public requirements Notified: 29 June 2007 File Reference: 16/04161
<b>Column 1</b> effluent pipeline (relevant interest - Licence 567744) settling ponds (relevant interest - Licence 567744) car park (relevant interest - Licence 567744)	<b>Schedule</b> <b>Column 2</b> Reserve No. 1013834 Public Purpose: future public requirements Notified: 29 June 2007 File Reference: 116/04163
<b>Column 1</b> dugout (relevant interest - Licence 567743)	<b>Schedule</b> <b>Column 2</b> Reserve No. 1013834 Public Purpose: future public requirements Notified: 29 June 2007 File Reference: 16/04160
<b>Column 1</b> grazing (relevant interest - Licence 591011)	<b>Schedule</b> <b>Column 2</b> Reserve No. 166 Public Purpose: public recreation Notified: 25 October 1882 File Reference: 17/10646

**Column 1**  
 grazing  
 (relevant interest - Licence 591011)

**Schedule**  
**Column 2**  
 Reserve No. 63070  
 Public Purpose: drainage, reclamation  
 Notified: 20 November 1931  
 File Reference: 17/10646

**Column 1**  
 grazing  
 (relevant interest - Licence 595503)

**Schedule**  
**Column 2**  
 Reserve No. 76778  
 Public Purpose: public recreation  
 Notified: 28 May 1954  
 File Reference: 18/02601

**Column 1**  
 encroachments  
 (relevant interest - Licence 602178)

**Schedule**  
**Column 2**  
 Reserve No. 86608  
 Public Purpose: public recreation  
 Notified: 2 February 1968  
 File Reference: 19/00129

**Column 1**  
 grazing  
 (relevant interest - Licence 591011)

**Schedule**  
**Column 2**  
 Reserve No. 161  
 Public Purpose: preservation of water supply  
 Notified: 31 July 1882  
 File Reference: 17/10646

**Column 1**  
 pipeline  
 (relevant interest - Licence 604128)

**Schedule**  
**Column 2**  
 Reserve No. 1012048  
 Public Purpose: access and public requirements, tourism purposes and environmental and heritage conservation  
 Notified: 4 August 2006  
 File Reference: 19/01897

**Column 1**  
 pipeline  
 (relevant interest - Licence 596901)

**Schedule**  
**Column 2**  
 Reserve No. 752280  
 Public Purpose: future public requirements  
 Notified: 29 June 2007  
 File Reference: 18/04143

**Column 1**  
 jetty  
 (relevant interest - Licence 597586)

**Schedule**  
**Column 2**  
 Reserve No. 57154  
 Public Purpose: public recreation  
 Notified: 20 June 1924  
 File Reference: 18/04789

**Column 1**  
 jetty  
 (relevant interest - Licence 597586)  
 berthing area  
 (relevant interest - Licence 597586)  
 seawall  
 (relevant interest - Licence 597586)

**Schedule**  
**Column 2**  
 Reserve No. 755207  
 Public Purpose: future public requirements  
 Notified: 29 June 2007  
 File Reference: 18/04789

**Column 1**

**Schedule**  
**Column 2**

access  
(relevant interest - Licence 591402)

Reserve No. 209  
Public Purpose: crossing  
Notified: 17 June 1885  
File Reference: 17/10982

---

**Column 1**  
jetty  
(relevant interest - Licence 597586)  
seawall  
(relevant interest - Licence 597586)  
berthing area  
(relevant interest - Licence 597586)

**Schedule**

**Column 2**  
Reserve No. 1012129  
Public Purpose: access and public requirements, tourism purposes and environmental and heritage conservation  
Notified: 11 August 2006  
File Reference: 18/04789

---

**Column 1**  
shed  
(relevant interest - Licence 600219)  
tank  
(relevant interest - Licence 600219)  
residence  
(relevant interest - Licence 600219)  
windmill  
(relevant interest - Licence 600219)

**Schedule**

**Column 2**  
Reserve No. 160019  
Public Purpose: future public requirements  
Notified: 23 October 1987  
File Reference: 18/07541

---

**Column 1**  
berthing area  
(relevant interest - Licence 602178)  
concrete ramp  
(relevant interest - Licence 602178)  
jetty  
(relevant interest - Licence 602178)  
landing/platform  
(relevant interest - Licence 602178)  
pontoon  
(relevant interest - Licence 602178)  
ramp  
(relevant interest - Licence 602178)  
encroachments  
(relevant interest - Licence 602178)

**Schedule**

**Column 2**  
Reserve No. 1012388  
Public Purpose: access and public requirements, rural services, tourism purposes and environmental and heritage conservation  
Notified: 15 September 2006  
File Reference: 19/00129

---

**Column 1**  
residence  
(relevant interest - Licence 608828)  
building  
(relevant interest - Licence 608828)

**Schedule**

**Column 2**  
Reserve No. 190027  
Public Purpose: public recreation  
Notified: 30 January 1987  
File Reference: 19/05387

---

**Column 1**  
access  
(relevant interest - Licence 591433)  
environmental protection and sustainable grazing  
(relevant interest - Licence 591433)

**Schedule**

**Column 2**  
Reserve No. 190027  
Public Purpose: public recreation  
Notified: 30 January 1987  
File Reference: 17/10979

---

**Column 1**  
residence  
(relevant interest - Licence 608828)  
building  
(relevant interest - Licence 608828)

**Schedule**

**Column 2**  
Reserve No. 751655  
Public Purpose: future public requirements  
Notified: 29 June 2007  
File Reference: 19/05387

---

**Column 1**

access  
(relevant interest - Licence 606163)

**Schedule**

**Column 2**

Reserve No. 8167  
Public Purpose: camping  
Notified: 5 January 1889  
File Reference: 19/03189

---

**Column 1**

encroachments  
(relevant interest - Licence 603395)

**Schedule**

**Column 2**

Reserve No. 3006  
Public Purpose: camping access  
Notified: 25 September 1882  
File Reference: 19/01060

---

**Column 1**

pipeline  
(relevant interest - Licence 586056)  
bore site  
(relevant interest - Licence 586056)

**Schedule**

**Column 2**

Reserve No. 56551  
Public Purpose: camping, travelling stock  
Notified: 2 November 1923  
File Reference: 17/06651

---

**Column 1**

communication facilities  
(relevant interest - Licence 611078)  
access  
(relevant interest - Licence 611078)

**Schedule**

**Column 2**

Reserve No. 76788  
Public Purpose: camping, travelling stock  
Notified: 2 November 1923  
File Reference: 08/6163

---

**Column 1**

walkway  
(relevant interest - Licence 597504)  
pontoon  
(relevant interest - Licence 597504)  
seawall  
(relevant interest - Licence 598352)  
reclamation  
(relevant interest - Licence 598352)  
jetty  
(relevant interest - Licence 598352)  
jetty  
(relevant interest - Licence 569033)  
reclamation  
(relevant interest - Licence 597927)  
seawall  
(relevant interest - Licence 597927)  
slipway  
(relevant interest - Licence 597927)  
jetty  
(relevant interest - Licence 597927)  
reclamation  
(relevant interest - Licence 588518)  
jetty  
(relevant interest - Licence 588518)  
slipway  
(relevant interest - Licence 591137)  
seawall  
(relevant interest - Licence 591137)  
reclamation  
(relevant interest - Licence 591137)  
ramp  
(relevant interest - Licence 591137)  
pontoon  
(relevant interest - Licence 591137)  
boatshed  
(relevant interest - Licence 591137)  
access  
(relevant interest - Licence 591402)

**Schedule**

**Column 2**

Reserve No. 56146  
Public Purpose: generally  
Notified: 11 May 1923  
File Reference: 18/04689

ramp  
(relevant interest - Licence 602178)  
pontoon  
(relevant interest - Licence 602178)  
landing/platform  
(relevant interest - Licence 602178)  
jetty  
(relevant interest - Licence 602178)  
concrete ramp  
(relevant interest - Licence 602178)  
berthing area  
(relevant interest - Licence 602178)  
seawall  
(relevant interest - Licence 597586)  
berthing area  
(relevant interest - Licence 597586)  
jetty  
(relevant interest - Licence 597586)  
pump site  
(relevant interest - Licence 589180)  
pipeline  
(relevant interest - Licence 596901)  
pump  
(relevant interest - Licence 596901)  
pipeline  
(relevant interest - Licence 604128)  
rock armouring  
(relevant interest - Licence 602492)  
drainage  
(relevant interest - Licence 602492)  
wet area  
(relevant interest - Licence 597504)

---

**Schedule**

**Column 1**

slipway  
(relevant interest - Licence 591137)  
seawall  
(relevant interest - Licence 591137)  
reclamation  
(relevant interest - Licence 591137)  
ramp  
(relevant interest - Licence 591137)  
pontoon  
(relevant interest - Licence 591137)  
boatshed  
(relevant interest - Licence 591137)  
reclamation  
(relevant interest - Licence 588518)  
jetty  
(relevant interest - Licence 588518)  
reclamation  
(relevant interest - Licence 597927)  
seawall  
(relevant interest - Licence 597927)  
slipway  
(relevant interest - Licence 597927)  
jetty  
(relevant interest - Licence 597927)  
jetty  
(relevant interest - Licence 569033)  
seawall  
(relevant interest - Licence 598352)  
reclamation  
(relevant interest - Licence 598352)  
jetty  
(relevant interest - Licence 598352)  
wet area  
(relevant interest - Licence 597504)  
walkway  
(relevant interest - Licence 597504)

**Column 2**

Reserve No. 1011268  
Public Purpose: future public requirements  
Notified: 3 February 2006  
File Reference: 17/10761



pontoon  
(relevant interest - Licence 597504)  
access  
(relevant interest - Licence 591402)  
ramp  
(relevant interest - Licence 602178)  
pontoon  
(relevant interest - Licence 602178)  
landing/platform  
(relevant interest - Licence 602178)  
jetty  
(relevant interest - Licence 602178)  
concrete ramp  
(relevant interest - Licence 602178)  
berthing area  
(relevant interest - Licence 602178)  
seawall  
(relevant interest - Licence 597586)  
berthing area  
(relevant interest - Licence 597586)  
jetty  
(relevant interest - Licence 597586)  
pump site  
(relevant interest - Licence 589180)  
pipeline  
(relevant interest - Licence 596901)  
pump  
(relevant interest - Licence 596901)  
pipeline  
(relevant interest - Licence 604128)  
rock armouring  
(relevant interest - Licence 602492)  
drainage  
(relevant interest - Licence 602492)

---

(n2019-2335)

### DISSOLUTION OF STATUTORY LAND MANAGER

Pursuant to clause 34(1) of Schedule 5 of the *Crown Land Management Act 2016*, the statutory land manager specified in Column 1 of the Schedule hereunder, which was established in respect of the reserve specified opposite thereto in Column 2 of the Schedule, is dissolved.

The Hon Melinda Pavey, MP  
Minister for Water, Property and Housing

#### Schedule

Column 1	Column 2
Pinkett Tennis Courts Reserve Land Manager  Note: all assets, rights and liabilities of this statutory land manager are transferred to the Minister for Water, Property and Housing.	Reserve No. 82134 Public Purpose: tennis courts Notified: 6 Nov 1959  File Reference: AE83R42

Column 1	Column 2
Reserve (R93458) Reserve Land Manager  Note: all assets, rights and liabilities of this statutory land manager are transferred to the Minister for Water, Property and Housing.	Reserve No. 93458 Public Purpose: boy scouts Notified: 29 August 1980  File Reference: AE80R18

Column 1	Column 2
Tingha Racecourse and Recreation Reserve Land Manager  Note: all assets, rights and liabilities of this statutory land manager are transferred to the Minister for Water, Property and Housing.	Reserve No. 69371 Public Purpose: public recreation, racecourse Notified: 9 Jul 1940  File Reference: AE99R30

Column 1	Column 2
Westhaven Farm (R85498) Reserve Land Manager  Note: all assets, rights and liabilities of this statutory land manager are transferred to the Minister for Water, Property and Housing.	Reserve No. 85498 Public Purpose: farm hostel Notified: 22 Oct 1965  File Reference: DB87R17

Column 1	Column 2
<p>Merriwa Shire Council Crown Reserves Reserve Land Manager</p> <p>Note: all assets, rights and liabilities of this statutory land manager are transferred to the Minister for Water, Property and Housing.</p>	<p>Reserve No. 26428 Public Purpose: public recreation Notified: 21 Aug 1897</p> <p>Reserve No. 84529 Public Purpose: children's playground Notified: 20 Sep 1963</p> <p>File Reference: DB01R12</p>

Column 1	Column 2
<p>Wampanumba Recreation Reserve Land Manager</p> <p>Note: all assets, rights and liabilities of this statutory land manager are transferred to the Minister for Water, Property and Housing.</p>	<p>Reserve No. 29215 Public Purpose: public recreation Notified: 15 Apr 1899</p> <p>Dedication No. 1001367 Public Purpose: public hall Notified: 8 Oct 1937</p> <p>File Reference: GB82R38</p>

Column 1	Column 2
<p>Brooks Hill Reserve (No. 130071) Land Manager</p> <p>Note: all assets, rights and liabilities of this statutory land manager are transferred to the Minister for Water, Property and Housing.</p>	<p>Reserve No. 130071 Public Purpose: environmental protection, public recreation Notified: 21 Oct 1994</p> <p>File Reference: GB95R10</p>

Column 1	Column 2
<p>Wirrimah Recreation Reserve Land Manager</p> <p>Note: all assets, rights and liabilities of this statutory land manager are transferred to the Minister for Water, Property and Housing.</p>	<p>Reserve No. 76715 Public Purpose: addition, public recreation Notified: 7 May 1954</p> <p>File Reference: GB80R93</p>

Column 1	Column 2
<p>Murrumburrah High School Reserve Land Manager</p> <p>Note: all assets, rights and liabilities of this statutory land manager are transferred to the Minister for Water, Property and Housing.</p>	<p>Reserve No. 1033988 Public Purpose: public school purposes Notified: 23 Dec 2011</p> <p>File Reference: 14/05056</p>

Column 1	Column 2
<p>Murrays Flat Native Flora and Fauna Reserve Land Manager</p> <p>Note: all assets, rights and liabilities of this statutory land manager are transferred to the Minister for Water, Property and Housing.</p>	<p>Reserve No. 85555 Public Purpose: preservation of fauna, preservation of native flora Notified: 26 Nov 1965</p> <p>File Reference: GB80R264</p>

Column 1	Column 2
<p>Goulburn Woodlands Reserve Land Manager</p> <p>Note: all assets, rights and liabilities of this statutory land manager are transferred to the Minister for Water, Property and Housing.</p>	<p>Reserve No. 1012688 Public Purpose: environmental protection Notified: 3 Nov 2006</p> <p>File Reference: GB07R2</p>

Column 1	Column 2
<p>South West Rocks Port Facilities Reserve Land Manager</p> <p>Note: all assets, rights and liabilities of this statutory land manager are transferred to the Minister for Water, Property and Housing.</p>	<p>Reserve No. 1013288 Public Purpose: port facilities and services Notified: 30 Mar 2007</p> <p>File Reference: TE07R6</p>

Column 1	Column 2
<p>Macksville Community Purposes (R96801) Reserve Land Manager</p> <p>Note: all assets, rights and liabilities of this statutory land manager are transferred to the Minister for Water, Property and Housing.</p>	<p>Reserve No. 96801 Public Purpose: community purposes Notified: 17 Jun 1983</p> <p>File Reference: TE80R21</p>

Column 1	Column 2
<p>Tweed Heads Hospital (R85742) Reserve Trust</p> <p>Note: all assets, rights and liabilities of this statutory land manager are transferred to the Minister for Water, Property and Housing.</p>	<p>Reserve No. 85742 Public Purpose: hospital Notified: 15 Apr 1966</p> <p>File Reference: GF02R3</p>

Column 1	Column 2
<p>Kyogle Hospital (R57906) Reserve Trust</p> <p>Note: all assets, rights and liabilities of this statutory land manager are transferred to the Minister for Water, Property and Housing.</p>	<p>Reserve No. 57906 Public Purpose: hospital Notified: 9 Apr 1925</p> <p>File Reference: 09/00513-03</p>

Column 1	Column 2
<p>Coffs Harbour (R140101) Boatharbour Reserve Land Manager</p> <p>Note: all assets, rights and liabilities of this statutory land manager are transferred to the Minister for Water, Property and Housing.</p>	<p>Reserve No. 140101 Public Purpose: port facilities and services Notified: 28 Jun 1996</p> <p>File Reference: GF96R117</p>

Column 1	Column 2
<p>Grafton Agricultural Research And Advisory Station Land Manager</p> <p>Note: all assets, rights and liabilities of this statutory land manager are transferred to the Minister for Water, Property and Housing.</p>	<p>Reserve No. 87119 Public Purpose: research station Notified: 28 Mar 1969</p> <p>File Reference: 10/00577</p>

Column 1	Column 2
<p>Grafton Benevolent Asylum (R31001) Reserve Land Manager</p> <p>Note: all assets, rights and liabilities of this statutory land manager are transferred to the Minister for Water, Property and Housing.</p>	<p>Reserve No. 31001 Public Purpose: benevolent asylum Notified: 26 May 1900</p> <p>File Reference: GF86R72</p>

Column 1	Column 2
<p>Grafton Benevolent Asylum (R59208) Reserve Land Manager</p> <p>Note: all assets, rights and liabilities of this statutory land manager are transferred to the Minister for Water, Property and Housing.</p>	<p>Reserve No. 59208 Public Purpose: benevolent asylum Notified: 9 Oct 1926</p> <p>File Reference: GF86R72</p>

Column 1	Column 2
<p>Nambucca Girl Guides (R87665) Reserve Land Manager</p> <p>Note: all assets, rights and liabilities of this statutory land manager are transferred to the Minister for Water, Property and Housing.</p>	<p>Reserve No. 87665 Public Purpose: girl guides Notified: 13 Feb 1970</p> <p>File Reference: GF87R372</p>

Column 1	Column 2
<p>Yorklea Public Hall Land Manager</p> <p>Note: all assets, rights and liabilities of this statutory land manager are transferred to the Minister for Water, Property and Housing.</p>	<p>Dedication No. 540087 Public Purpose: public hall Notified: 1 Oct 1954</p> <p>File Reference: GF86R49</p>

Column 1	Column 2
<p>Gosford Charitable Organisation (R88028) Reserve Land Manager</p> <p>Note: all assets, rights and liabilities of this statutory land manager are transferred to the Minister for Water, Property and Housing.</p>	<p>Reserve No. 88028 Public Purpose: charitable organisations Notified: 27 Nov 1970</p> <p>File Reference: MD79R2</p>

Column 1	Column 2
<p>Windale Charitable Organisation (R170088) Reserve Land Manager</p> <p>Note: all assets, rights and liabilities of this statutory land manager are transferred to the Minister for Water, Property and Housing.</p>	<p>Reserve No. 170088 Public Purpose: charitable organisations Notified: 7 Oct 1988</p> <p>File Reference: MD89R113</p>

Column 1	Column 2
<p>Pelican Commercial Precinct Reserve Land Manager</p> <p>Note: all assets, rights and liabilities of this statutory land manager are transferred to the Minister for Water, Property and Housing.</p>	<p>Reserve No. 1038708 Public Purpose: urban development Notified: 4 Dec 2015</p> <p>File Reference: 14/11122</p>

Column 1	Column 2
<p>Quirindi Girl Guides (R87660) Reserve Land Manager</p> <p>Note: all assets, rights and liabilities of this statutory land manager are transferred to the Minister for Water, Property and Housing.</p>	<p>Reserve No. 87660 Public Purpose: girl guides Notified: 6 Feb 1970</p> <p>File Reference: 14/10770</p>

Column 1	Column 2
<p>Quirindi Special School (R90457) Reserve Land Manager</p> <p>Note: all assets, rights and liabilities of this statutory land manager are transferred to the Minister for Water, Property and Housing.</p>	<p>Reserve No. 90457 Public Purpose: school for sub-normal children Notified: 24 May 1974</p> <p>File Reference: TH79R26</p>

<b>Column 1</b>	<b>Column 2</b>
<p>Barraba Court House Reserve (R200028) Reserve Land Manager</p> <p>Note: all assets, rights and liabilities of this statutory land manager are transferred to the Minister for Water, Property and Housing.</p>	<p>Reserve No. 200028                      Public Purpose: community purposes, environmental protection, heritage purposes                      Notified: 22 May 1992</p> <p>File Reference: TH91R2</p>

<b>Column 1</b>	<b>Column 2</b>
<p>Mangoplah Botanic Gardens Land Manager</p> <p>Note: all assets, rights and liabilities of this statutory land manager are transferred to the Minister for Water, Property and Housing.</p>	<p>Reserve No. 8137                      Public Purpose: botanic gardens                      Notified: 22 Dec 1888</p> <p>File Reference: WA95R5</p>

<b>Column 1</b>	<b>Column 2</b>
<p>Albury West Public Hall Land Manager</p> <p>Note: all assets, rights and liabilities of this statutory land manager are transferred to the Minister for Water, Property and Housing.</p>	<p>Reserve No. 68462                      Public Purpose: public hall                      Notified: 7 July 1939</p> <p>File Reference: WA82R82-03</p>

(n2019-2336)

## Water Notices

### DAMS SAFETY ACT 1978 AND MINING ACT 1992

Order under Section 369 of the Mining Act 1992  
Wallerawang Notification Area

THE Dams Safety Committee pursuant to Section 369 of the *Mining Act 1992*, hereby declares that with regard to Wallerawang Dam, being a prescribed dam under *Dams Safety Act 1978*, the land described in the schedule hereto is the notification area of the said dam.

#### SCHEDULE

The area bounded by straight lines joining the following 7 ordered points on maps Lithgow 8931-3-S; the points are specified by Map Grid of Australia 1994 co-ordinates in Zone 56:

Point	MGAEast	MGANorth
1	228400	6301000
2	229100	6300800
3	229500	6299000
4	229100	6297100
5	228600	6296650
6	227200	6297220
7	227400	6298900

Map Grid Australia (MGA) co-ordinates for the above points, as well as plan NA- 291 showing the area are available from the Dams Safety Committee.

SAM BANZI  
Chairman  
Dams Safety Committee  
Locked Bag 5123 Parramatta NSW 2124

(n2019-2337)

### DAMS SAFETY ACT 1978 AND MINING ACT 1992

Order under Section 369 of the Mining Act 1992  
Blackwood Notification Area

THE Dams Safety Committee pursuant to Section 369 of the *Mining Act 1992*, hereby declares that with regard to Blackwood Pit TSF, being a prescribed dam under *Dams Safety Act 1978*, the land described in the schedule hereto is the notification area of the said dam.

#### SCHEDULE

The area bounded by straight lines joining the following 4 ordered points on maps BROKEN HILL 7134 1:100000; the points are specified by Map Grid of Australia 1994 co-ordinates in Zone 54:

Point	MGAEast	MGANorth
1	545075	6464850
2	545900	6463900
3	544470	6462800
4	543620	6463800

Map Grid Australia (MGA) co-ordinates for the above points, as well as plan NA- 400 showing the area are available from the Dams Safety Committee.

SAM BANZI  
Chairman  
Dams Safety Committee  
Locked Bag 5123 Parramatta NSW 2124

(n2019-2338)



**WATER MANAGEMENT (GUNBAR PRIVATE WATER SUPPLY BOARD TAKEOVER OF WORKS)  
PROCLAMATION 2019**

under the Water Management Act 2000

I, The Honourable Margaret Beazley AO, QC Governor of the State of New South Wales, with the advice of the Executive Council, and in pursuance of section 158 of the *Water Management Act 2000*, make the following proclamation.

Signed and sealed at Sydney, this 31st day of July 2019.

Margaret Beazley AO QC  
Governor

By Her Excellency's Command,

The Hon. Melinda Jane Pavey  
Minister for Water, Property and Housing

GOD SAVE THE QUEEN!

**WATER MANAGEMENT (GUNBAR PRIVATE WATER SUPPLY BOARD TAKEOVER OF WORKS)  
PROCLAMATION 2019**

under the  
Water Management Act 2000

**1 Name of Proclamation**

This Proclamation is the *Water Management (Gunbar Private Water Supply Board takeover of works) Proclamation 2019*.

**2 Commencement**

This Proclamation commences on the day on which it is published in the Gazette.

**3 Interpretation**

(1) In this Proclamation:

*the Act* means the *Water Management Act 2000*.

*Board* means the Gunbar Private Water Supply Board.

*Site* means the lands within the Gunbar Private Water Supply District established by proclamation published in Gazette No 109 of 26 October 2018 and shown in the plan

*plan* means the plan marked Plan No. 024, Version B, Gunbar Water Private Supply District Petition Properties dated June 2018 published by Murrumbidgee Irrigation and exhibited at the offices of the Department of Industry Natural Resources Access Regulator, 209 Cobra St Dubbo NSW 2830.

*relevant application* means the application lodged by the Board with the Minister under section 156 of the Act for the takeover of water supply works (notice of the particulars of which were published pursuant to that section in Gazette No 2 of 11 January 2019 at page 32 and advertised in the Koori Mail on 16 January 2019).

*water supply works* means the pipeline, pump and associated works described in the relevant application.

(2) Words have the same meaning given in the Act, except in so far as the contrary intention appears.

(3) Notes included in this Proclamation do not form part of this Proclamation.

**4 Authority for Board to take over water supply works**

The Board is authorised to take over the water supply works located in the Site.

(n2019-2339)

---

## Other Government Notices

---

### ASSOCIATIONS INCORPORATION ACT 2009

Cancellation of incorporation pursuant to section 74

TAKE NOTICE that the incorporation of the following associations is cancelled by this notice pursuant to section 74 of the *Associations Incorporation Act 2009*.

LIVE WELL SYDNEY INCORPORATED	INC1701612
MORISSET COMMUNITY FESTIVAL INCORPORATED	INC9884371
ORANGE & DISTRICT AMATEUR RADIO CLUB INC	Y0292044
RAE VIETNAM MEMORIAL INCORPORATED	INC9885905
SAFARI INITIATIVES INCORPORATED	INC9887398
SCULPTURE ON THE GREENS INCORPORATED	INC9897826
SYDNEY JUNIORS TRIATHLON CLUB INCORPORATED	INC1301026

Cancellation is effective as at the date of gazettal.

Dated this 26 June 2019.

Diane Duggan  
 Delegate of the Commissioner  
 NSW Fair Trading

(n2019-2340)

---

### ASSOCIATIONS INCORPORATION ACT 2009

Cancellation of association pursuant to section 80

#### ERRATUM

THE NOTICE that appeared in the New South Wales Government Gazette No 85 of 2 August 2019, cancelling the ASSISTIVE TECHNOLOGY SUPPLIERS AUSTRALASIA INCORPORATED – INC9874931 was published with the incorrect date of cancellation.

The notice should read

TAKE NOTICE that **ASSISTIVE TECHNOLOGY SUPPLIERS AUSTRALASIA INCORPORATED INC9874931** became registered under the *Corporations Act 2001* as **ASSISTIVE TECHNOLOGY SUPPLIERS AUSTRALIA LIMITED ACN: 628 080 517**, a company limited by guarantee, on 19 September 2018, and accordingly its registration under the *Associations Incorporation Act 2009* is cancelled as of that date.

This notice corrects this error

DATED this 5 August 2019

Robyne Lunney  
 Delegate of the Commissioner  
 NSW Fair Trading

(n2019-2341)

---

### ASSOCIATIONS INCORPORATION ACT 2009

Cancellation of registration pursuant to section 80

TAKE NOTICE that **GIVING BACK AUSTRALIA INCORPORATED INC1501284** became registered under the *Corporations Act 2001* as **GIVING BACK AUSTRALIA LIMITED ACN:634 639 197**, a company limited by guarantee, on 25 July 2019, and accordingly its registration under the *Associations Incorporation Act 2009* is cancelled as of that date.

Robyne Lunney  
 Delegate of the Commissioner,  
 NSW Fair Trading  
 6 August 2019

(n2019-2342)

**ASSOCIATIONS INCORPORATION ACT 2009**

## Cancellation of Registration pursuant to Section 76

TAKE NOTICE that the registration of the following associations is cancelled by this notice pursuant to section 76 of the *Associations Incorporation Act 2009*.

AUSTRALIA CHINA FILM ASSOCIATION INCORPORATED	INC1700294
BATEAU BAY SHELLY BEACH PROGRESS ASSOCIATION INCORPORATED	Y2209733
THE BHULA BHULA LAND SUSTAINABILITY ASSOCIATION INCORPORATED	INC1700375
CO.IC INCORPORATED	INC1700111
JONGLEI SUPPORT NETWORK (JSN) INC	INC1700197
LEVEL UP SPEAKING INCORPORATED	INC1700174
LIVERPOOL PLAINS BOXING CLUB INCORPORATED	INC1700350
MARS HILL CAFE TRAINING INCORPORATED	INC1500620
THE MARULAN ART EXHIBITION INCORPORATED	INC1700476
ORANA ECONOMIC ZONE INCORPORATED	INC1700455

Cancellation is effective as at the date of gazettal.

Dated this 5th day of August 2019.

Diane Duggan  
Delegate of the Commissioner  
NSW Fair Trading

(n2019-2343)

**ASSOCIATIONS INCORPORATION ACT 2009**

## Cancellation of incorporation pursuant to section 74

TAKE NOTICE that the incorporation of the following associations is cancelled by this notice pursuant to section 74 of the *Associations Incorporation Act 2009*.

GOULBURN AND DISTRICT CHILDRENS SERVICES ASSOCIATION INC	Y0127503
INVERELL KURRAJONG RE-ENACTMENT COMMITTEE INCORPORATED	INC1500173
MISSIONARY SISTERS OBLATES OF THE HOLY FAMILY (SYDNEY) INCORPORATED	INC9874246
RELOCATE KINGSCLIFF HOSPITAL FROM STATE SIGNIFICANT FARMLAND INCORPORATED	INC1800678

Cancellation is effective as at the date of gazettal.

Dated this 7th day of August 2019.

Robyne Lunney  
Delegate of the Commissioner  
NSW Fair Trading

(n2019-2344)

**ASSOCIATIONS INCORPORATION ACT 2009**

## Cancellation of Registration pursuant to Section 76

TAKE NOTICE that the registration of the following associations is cancelled by this notice pursuant to section 76 of the *Associations Incorporation Act 2009*.

ABUNDANT LIFE VINEYARD CHURCH INC	INC9885542
AUSTRALIA FUJIAN BUSINESS CHAMBER INCORPORATED	INC1300664
AUSTRALIAN FORUM FOR MINORITIES IN BANGLADESH INCORPORATED	INC9882579
BANGLADESH WELFARE SOCIETY CAMPELLTOWN INCORPORATED	INC9880552

CHALDEAN NATIONAL CONGRESS INCORPORATED	INC9880209
COFFS RC CAR CLUB INCORPORATED	INC9891490
COPTIC VOICE OF AUSTRALIA INCORPORATED	INC1300719
DEMOLITION CONTRACTORS ASSOCIATION NSW INCORPORATED	INC9880957
DUBBO EASTRIDGE JUNIOR RUGBY LEAGUE CLUB INCORPORATED	Y2902327
FILIPINO DOCTORS ASSOCIATION OF AUSTRALIA INCORPORATED	INC9885532
GANMAIN OUT OF SCHOOL HOURS CENTRE INCORPORATED	INC9894845
GREENFIELD SPIRITUAL CENTRE, DRUMMOYNE INCORPORATED	INC9881253
INCREDIBLE EVENTS INCORPORATED	INC1300708
LUGE AUSTRALIA INCORPORATED	INC9882387
NORTH'S MAORI RUGBY LEAGUE INCORPORATED	INC9882361
OTFORD PROTECTION SOCIETY INCORPORATED	INC9881714
PARKES CHRISTIAN RETAILERS INCORPORATED	INC9877473
PROBASHI INCORPORATED	INC9885795
PROSPERO COLLECTIVE INCORPORATED	INC1300654
SAMOAN SALVATION FROM GOD CHURCH INCORPORATED	INC9885794
SASOON AUSTRALIA INCORPORATED	INC1300734
SHIAS IN AUSTRALIA INCORPORATED	INC1300671
SHOALHAVEN VINEYARD CHRISTIAN FELLOWSHIP INCORPORATED	INC9884582
SLAM AUSTRALIA INCORPORATED	INC9882294
SMILING KIDS IN AUSTRALIA INCORPORATED	INC9881281
SYDNEY BENGAL TIGERS (SBT) INCORPORATED	INC1300663
THE ANSWER MOVEMENT (TAM) INCORPORATED	INC1300711
THE NGUYEN FAMILY AND FRIENDS (HOI THAN HUU GIA DINH HO NGUYEN) INCORPORATED	INC1300729
UNITED FAMILY INTERNATIONAL MINISTRY INCORPORATED	INC1300722
UNITED FOR A BETTER FUTURE INCORPORATED	INC1300650

Cancellation is effective as at the date of gazettal.

Dated this 7th day of August 2019.

Diane Duggan  
 Delegate of the Commissioner  
 NSW Fair Trading

(n2019-2345)

### DISTRICT COURT ACT 1973

District Court of New South Wales

Direction

Pursuant to section 32 of the *District Court Act 1973*, I direct that the District Court shall sit in its civil jurisdiction at the place and time shown as follows:

Orange	10.00am	4 November 2019 (1 week) <b>Special Fixture</b>
--------	---------	--

Dated this 31st day of July 2019.

Justice D Price AM  
 Chief Judge

(n2019-2346)

## DISTRICT COURT ACT 1973

### District Court Criminal Practice Note 11

#### CHILD SEXUAL OFFENCE EVIDENCE PROGRAM SCHEME – DOWNING CENTRE

#### COMMENCEMENT

This Practice Note revises the version published 17 December 2015.

#### INTRODUCTION

The purpose of this Practice Note is to facilitate the operation of the Child Sexual Offence Evidence Program Scheme, which commenced on 31 March 2016, in the Sydney District Court. The Scheme has been extended to 30 June 2022. The *Criminal Procedure Act 1986* (“CP Act”) was amended by the *Criminal Procedure Amendment (Child Sexual Offence Evidence Pilot) Act 2015* No 46, which came into force on 6 November 2015. The Act inserted Part 29 into Schedule 2 of CP Act.

The Part generally applies to proceedings for prescribed sexual offences commenced after the commencement of the Part (s 83).

#### SUMMARY OF AMENDMENTS

1. All evidence of a child under 16 must be given by way of pre-recorded evidence, and such evidence may be given for a child under 18 (s 84). Pre-recorded evidence hearings are conducted where additional oral evidence in chief, cross-examination and re-examination is recorded before Judge Traill or Judge Shead SC. The Prosecution and Defence are represented to conduct any additional evidence in chief, cross-examination and re-examination of the child complainant. This is the evidence of the complainant at the balance of the trial.
2. Witness intermediaries, who are officers of the Court, are appointed to assist the parties and the Court to communicate with child complainants. Their role includes explaining questions to, and the answers of, child complainants (ss 88-90). A ground rules hearing concerns the provision of information to the Court about how counsel should question the witness to elicit reliable evidence.

#### PRACTICE DIRECTION

1. From 6 August 2019, all prescribed sexual offences (s 3 CP Act) committed for trial from the Local Court to the **Downing Centre District Court**, where the complainant is under 18 at the time of committal for trial, are to be listed for arraignment and case management call over on a **Monday at 9.15am**, no later than 14 days after committal for trial.
2. This list will be known as the **Child Sexual Assault List** and will be managed separately from the general arraignments list.
3. For matters in the Child Sexual Assault List, the Court expects the Prosecution to be represented by either the Crown Prosecutor or Solicitor Advocate briefed to appear at trial and will also expect Counsel who represents the accused at trial to appear. Judges in the Downing Centre will be requested, as much as possible, to accommodate Counsel who are required to appear in the Child Sexual Assault List.
4. The Court will expect the Prosecution to present an indictment in accordance with s 129 of the CP Act (that is, within 4 weeks of committal for trial) and with an expectation that an indictment be filed in court as soon as possible after committal.
5. For matters in the Child Sexual Assault List, the Judge will set a timetable for the filing of the Prosecutor’s Notice (s 142 of the CP Act), the Defence Response (s 143 of the CP Act) and the Prosecutor’s Response to the Defence Response (s 144 of the CP Act), bearing in mind the provisions of the amending legislation that pre-recorded hearings are to be “held as soon as practicable” after the first appearance in court: s 85(1).
6. The Court will set a ground rules hearing date (GRH), a pre-recorded evidence date (PRH) and fix a trial date for the balance of the trial, following the pre-recorded evidence hearing. A witness who gives evidence at a pre-recorded evidence hearing cannot give further evidence without the leave of the Court (s 87).
7. The Court will appoint a witness intermediary in accordance with the provisions of Division 2, s 89.
8. The GRH will ordinarily be set down at least one week before the PRH.
9. There is an expectation that representatives for both the Crown and Defence appearing at the pre-recorded hearing will continue as representatives in the balance of the trial.

10. Practitioners should ensure that Legal Aid applications have been lodged and finalised immediately after committal for trial and representatives briefed both for the Crown and Defence will be available for a pre-recorded hearing within approximately 2 months and thereafter at the balance of the trial.
11. The Crown should provide the Court with a copy of the indictment, Crown Case Statement, s 142 Notice and s 143 Notice, JIRT interviews, discs and exhibits at least 2 weeks prior to the PRH.
12. The Child Sexual Assault List will be conducted in a Court to be advised in the Downing Centre.

The Hon Justice D Price AM  
Chief Judge of the District Court  
6 August 2019

(n2019-2347)

---

### GEOGRAPHICAL NAMES ACT 1966

PURSUANT to the provisions of Section 10 of the *Geographical Names Act 1966*, the Geographical Names Board has this day assigned the name listed hereunder as a geographical name.

**Walsh Bay** for an urban place located between Sydney Harbour and the western side of Lower Fort Street in the suburbs of Dawes Point and Millers Point.

The position and extent for this feature is recorded and shown within the Geographical Names Register of New South Wales. This information can be accessed through the Board's website at [www.gnb.nsw.gov.au](http://www.gnb.nsw.gov.au)

NARELLE UNDERWOOD  
Chair  
Geographical Names Board  
PO Box 143  
BATHURST NSW 2795

(n2019-2348)

---

### GEOGRAPHICAL NAMES ACT 1966

PURSUANT to the provisions of Section 10 of the *Geographical Names Act 1966*, the Geographical Names Board has this day assigned the name listed hereunder as a geographical name.

**Beckenham Reserve** for a reserve located at the corner of Botany Road and Wentworth Avenue in Mascot.

The position and extent for this feature is recorded and shown within the Geographical Names Register of New South Wales. This information can be accessed through the Board's website at [www.gnb.nsw.gov.au](http://www.gnb.nsw.gov.au)

NARELLE UNDERWOOD  
Chair  
Geographical Names Board  
PO Box 143  
BATHURST NSW 2795

(n2019-2349)

---

### POISONS AND THERAPEUTIC GOODS REGULATION 2008

#### ORDER

#### Withdrawal of Drug Authority

In accordance with the provisions of clause 175(1) of the *Poisons and Therapeutic Goods Regulation 2008* an Order has been made on **Dr Robyn Rowena TROMPF (MED0001036141)**, of Castle Hill NSW 2154, prohibiting her until further notice, as a medical practitioner, from supplying or having possession of drugs of addiction as authorised by clause 101 of the Regulation and issuing a prescription for a drug of addiction as authorised by clause 77 of the Regulation.

This Order is to take effect on and from 7 August 2019.

Dated at Sydney, 2 August 2019.

ELIZABETH KOFF  
Secretary, NSW Health

(n2019-2350)

---

# COUNCIL NOTICES

## BYRON SHIRE COUNCIL

Roads Act

Naming of Roads

ERRATUM

In the notice published in NSW Government Gazette No 82 of 14 October 2016, page/number 2803, the words “Sharpcott” is replaced with “Shapcott”. This notice corrects that error.

The gazettal date remains 14 October 2015.

Phillip Holloway  
 Director Infrastructure Services  
 Byron Shire Council

(n2019-2351)

## CUMBERLAND COUNCIL

Roads Act 1993, Section 16

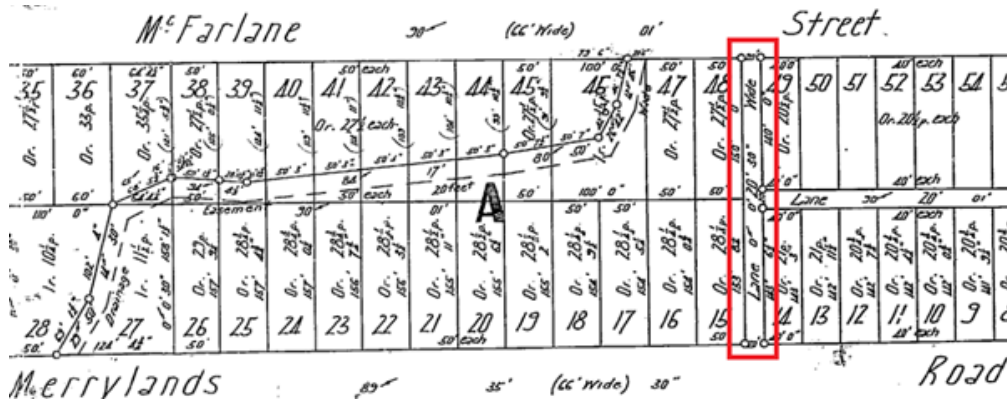
Notice of Dedication of Land as Public Road

NOTICE is hereby given that in accordance with Section 16 of the *Roads Act 1993*, the land described in the Schedule below is dedicated as a Public Road.

Hamish McNulty, General Manager, PO Box 42, Merrylands NSW 2160

### SCHEDULE

The land known as Finns Lane, Merrylands and described as the lane shown in DP 7916, Parish of St John, County of Cumberland, that runs between Lot 48 and 49 and Lot 15 and 14 which connects McFarlane Street and Merrylands Road, Merrylands.



(n2019-2352)

## FAIRFIELD CITY COUNCIL

ROADS ACT 1993

Naming of Roads

Notice is hereby given that Fairfield City Council, pursuant to section 162 of the *Roads Act 1993*, has officially named the road(s) as shown hereunder:

Name	Locality
BLUEBELL LANE	Bonnyrigg

**Description**

Bluebell Lane starts at the end of Shoemaker Place and runs in a north easterly direction.

**Name** **Locality**  
THORNETT STREET Bonnyrigg

**Description**

Thornett Street starts at the intersection of Bean Place and runs in a north easterly direction, to the intersection of Newleaf Pde.

**Name** **Locality**  
BROADLEAF LANE Bonnyrigg

**Description**

Broadleaf Lane starts at the intersection of Newleaf Pde and runs in a south easterly direction.

**Name** **Locality**  
RAYMOND STREET Bonnyrigg

**Description**

Raymond Street starts at the intersection of Laycock Place and runs in a north easterly direction.

**Name** **Locality**  
CALLISTER STREET Bonnyrigg

**Description**

Callister Street starts at the intersection of Bean Place and runs in a north easterly direction.

**Name** **Locality**  
WALL STREET Bonnyrigg

**Description**

Wall Street starts at the intersection of Tarlington Pde and runs in a north easterly direction to, the intersection of Newleaf Pde.

**Name** **Locality**  
SHOEMAKER STREET Bonnyrigg

**Description**

Shoemaker Street starts at the intersection of Wall Street runs in a south easterly direction to, the intersection of Palisade Cres.

**Name** **Locality**  
STUBBS STREET Bonnyrigg

**Description**

Stubbs Street starts at the intersection of Tarlington Pde runs in a south easterly direction to, the intersection of Thornett Street.

**Name** **Locality**  
BEAN CRESCENT Bonnyrigg

**Description**

Bean Crescent starts at the intersection of Tarlington Pde runs in a south easterly direction to, the intersection of Palisade Crescent.

ALAN YOUNG, City Manager, Fairfield City Council, PO Box 21, FAIRFIELD NSW 2165



**JUNEE SHIRE COUNCIL**

**ROADS ACT 1993**

Notice of Dedication of Land as Public Road

NOTICE is hereby given by Junee Shire Council, in pursuance of section 10 of the *Roads Act 1993*, that the land described in the Schedule below is dedicated as public road.

James Davis, General Manager, Junee Shire Council, PO Box 93, Junee, NSW 2663

**SCHEDULE**

Parish Junee

County Clarendon

Land District Junee

LGA Junee

Description: Existing multiple town streets shown 'pink' in the diagram below.



(n2019-2354)

**JUNEE SHIRE COUNCIL**

**ROADS ACT 1993**

Notice of Dedication of Land as Public Road

NOTICE is hereby given by Junee Shire Council, in pursuance of section 10 of the *Roads Act 1993*, that the land described in the Schedule below is dedicated as public road.

James Davis, General Manager, Junee Shire Council, PO Box 93, Junee, NSW 2663

**SCHEDULE**

Parish South Junee

County Clarendon

Land District Junee

LGA Junee

Description: Existing multiple town streets shown 'pink' in the diagram below.



(n2019-2355)

**JUNEE SHIRE COUNCIL**

**ROADS ACT 1993**

**Notice of Dedication of Land as Public Road**

NOTICE is hereby given by Junee Shire Council, in pursuance of section 10 of the *Roads Act 1993*, that the land described in the Schedule below is dedicated as public road.

James Davis, General Manager, Junee Shire Council, PO Box 93, Junee, NSW 2663

**SCHEDULE**

Parish South Junee

County Clarendon

Land District Junee

LGA Junee

Description: Existing multiple town streets shown 'pink' in the diagram below.



(n2019-2356)

**JUNEE SHIRE COUNCIL**  
**ROADS ACT 1993**

**Notice of Dedication of Land as Public Road**

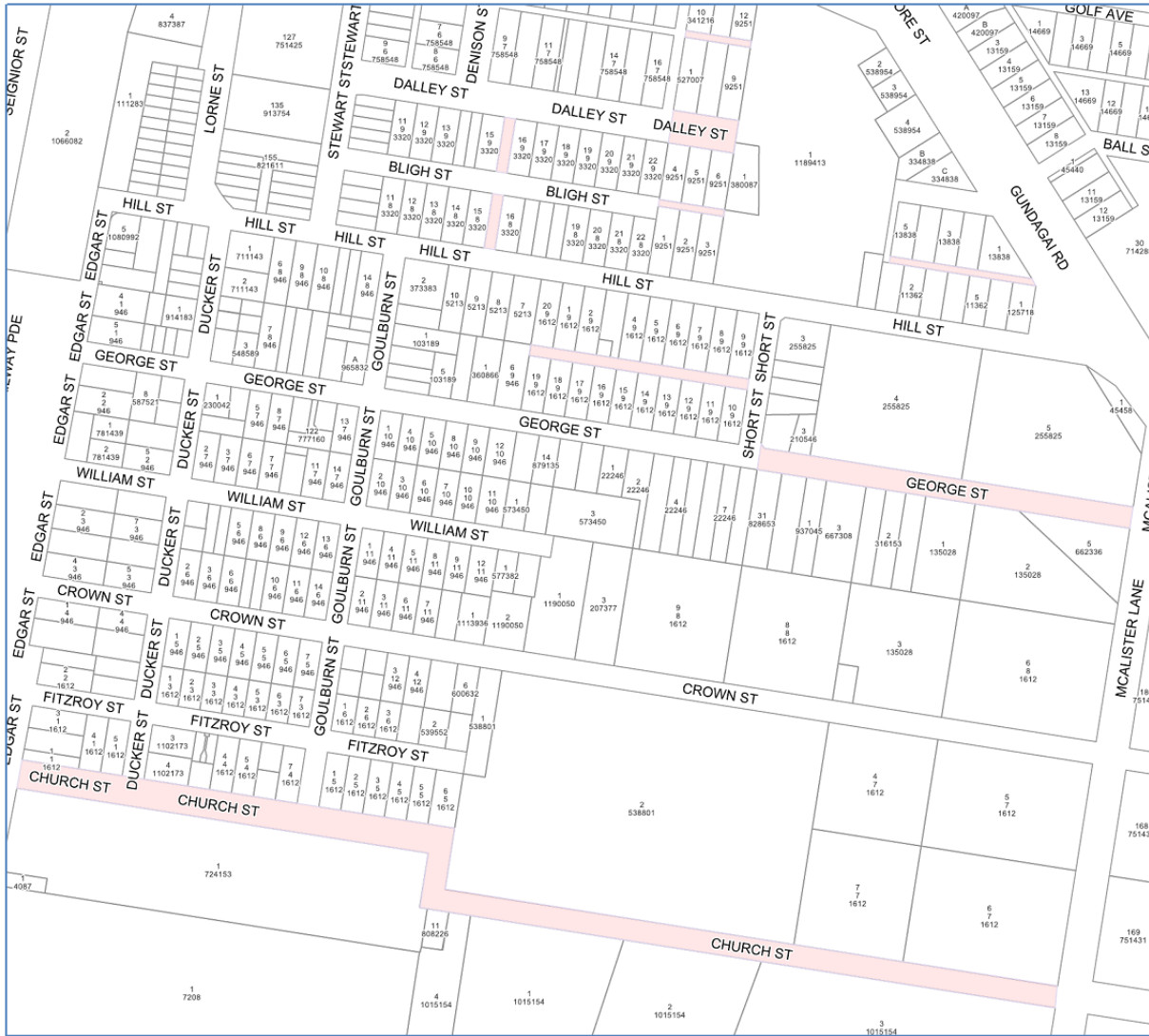
NOTICE is hereby given by Junee Shire Council, in pursuance of section 10 of the *Roads Act 1993*, that the land described in the Schedule below is dedicated as public road.

James Davis, General Manager, Junee Shire Council, PO Box 93, Junee, NSW 2663

**SCHEDULE**

Parish South Junee  
 County Clarendon  
 Land District Junee  
 LGA Junee

Description: Existing multiple town streets shown 'pink' in the diagram below.



(n2019-2357)

**KEMPSEY SHIRE COUNCIL**

**ROADS ACT 1993**

**Naming of Roads**

Notice is hereby given that Kempsey Shire Council, pursuant to section 162 of the *Roads Act 1993*, has officially named the road(s) as shown hereunder:

Name	Locality
ATHENA PARADE	South West Rocks
<b>Description</b>	
Athena Parade commences NE of the roundabout located at the intersection of Belle O'Connor Street and Burrawong Drive, continuing East for approximately 435m, width varying between 16-22m (Stage 1). Athena Parade is part of a residential subdivision known as Saltwater Link.	
Name	Locality
MEDORA AVENUE	South West Rocks

<b>Description</b>
Medora Avenue (nominated as Road 1 on the overall subdivision Plan) is West off Shamrock Avenue, approximately 16 metres wide and 30 metres in length (Stage 1). Medora Avenue is part of a Residential subdivision located NE of the intersection of Burrawong Drive and Belle O'Connor Street known as Saltwater Link.

<b>Name</b>	<b>Locality</b>
SHAMROCK AVENUE	South West Rocks

<b>Description</b>
Shamrock Avenue is North off Athena Parade (Road 2 & 3 on the overall subdivision plan). Width 37m, Length 100m (Stage 1). Shamrock Avenue is part of a residential subdivision located NE of the intersection of Burrawong Drive and Belle O'Connor Street known as Saltwater Link.

CRAIG MILBURN, General Manager, Kempsey Shire Council, 22 Tozer Street, WEST KEMPSEY NSW 2440

GNB Ref: 0128

(n2019-2358)

### LAKE MACQUARIE CITY COUNCIL

Local Government Act 1993, Section 50 (4)

Notice of Vesting of Public Garden and Recreation Space in Council

Notice is hereby given that in pursuance of Section 50 (4) of the *Local Government Act 1993* the lands described in the Schedule below is vested in Lake Macquarie City Council as Public Garden and Recreation Space.

MORVEN CAMERON, General Manager, Lake Macquarie City Council  
126-138 Main Road, Speers Point, 2284.

#### SCHEDULE

Lot 37 DP 35822 Parish of Kahibah County of Northumberland

(n2019-2359)

### MIDWESTERN REGIONAL COUNCIL

Roads Act 1993

#### ROAD CLOSURE

NOTICE is hereby given by Mid-Western Regional Council in pursuance of section 38D, Division 3 of Part 4 of the *Roads Act 1993*, that the road hereunder described is closed and the lands comprised therein cease to be public road and the rights of passage and access that previously existed in relation to the road is extinguished. Upon closing, title to the land, comprising the former public road, will vest in Mid-Western Regional Council as operational land for the purposes of the *Local Government Act 1993*.

BRAD CAM  
General Manager  
Mid-Western Regional Council  
PO Box 156 MUDGEE NSW 2850

#### DESCRIPTION

Parish – WOLLAR

LGA – Mid-Western Regional Council

Road Closed: Lot 1 DP 1252178

(n2019-2360)