



# *Government Gazette*

of the State of

New South Wales

**Number 16**

**Friday, 24 January 2020**

---

The New South Wales Government Gazette is the permanent public record of official NSW Government notices. It also contains local council, non-government and other notices.

Each notice in the Government Gazette has a unique reference number that appears in parentheses at the end of the notice and can be used as a reference for that notice (for example, (n2019-14)).

The Gazette is compiled by the Parliamentary Counsel's Office and published on the NSW legislation website ([www.legislation.nsw.gov.au](http://www.legislation.nsw.gov.au)) under the authority of the NSW Government. The website contains a permanent archive of past Gazettes.

To submit a notice for gazettal, see Gazette Information.

# GOVERNMENT NOTICES

## Planning and Environment Notices

### ENVIRONMENTAL PLANNING AND ASSESSMENT ACT 1979

Order under clause 6 of Schedule 2 to the Environmental Planning and Assessment  
(Savings, Transitional and Other Provisions) Regulation 2017

Under delegation from the Minister for Planning and Public Spaces, I declare the development specified in column 1 of the table in Schedule 1 to this Order on the land specified in the corresponding row in column 2 of the table in Schedule 1 to this Order to be State significant development under clause 6 of Schedule 2 to the *Environmental Planning and Assessment (Savings, Transitional and Other Provisions) Regulation 2017*, for the purposes of the *Environmental Planning and Assessment Act 1979*.

This Order takes effect upon publication in the New South Wales Government Gazette.

Dated: 15/01/2020

Anthony Witherdin  
Director  
Key Sites Assessments

### SCHEDULE 1

Column 1 Development	Column 2 Land
Development known as the 'Star City Casino' (MP08_0098), approved by the Minister for Planning and as subsequently modified under section 75W of the Act.	All land identified in <b>Schedule 1</b> of the approval to carry out the development (MP 08_0098) as in force on the date of this Order and now known as Lot 500 in DP 1161507, Lots 301 and 302 in DP 873212, Lot 211 in DP 870336, Lot 1 in DP 867854 (service road), Lot 201 in DP 867855 (service road), and SP 56913.

Reference number:(n2020-120)

### ENVIRONMENTAL PLANNING AND ASSESSMENT ACT 1979

Order under clause 6 of Schedule 2 to the Environmental Planning and Assessment  
(Savings, Transitional and Other Provisions) Regulation 2017

Under delegation from the Minister for Planning and Public Spaces, I declare the development specified in column 1 of the table in Schedule 1 to this Order on the land specified in the corresponding row in column 2 of the table in Schedule 1 to this Order to be State significant development under clause 6 of Schedule 2 to the *Environmental Planning and Assessment (Savings, Transitional and Other Provisions) Regulation 2017*, for the purposes of the *Environmental Planning and Assessment Act 1979* (the Act).

This Order takes effect upon publication in the New South Wales Government Gazette.

Dated: 21 January 2020

Chris Ritchie  
Director  
Industry Assessments

**SCHEDULE 1**

<b>Column 1 Development</b>	<b>Column 2 Land</b>
<p>Development known as the ‘Visy Tumut Mill Expansion to increase Paper Manufacturing Capacity’ (06_0159), approved by the Minister under section 75J of the Act on 1 May 2007 as subsequently modified under 75W of the Act.</p>	<p>Lot 5, 12, 14, 19, 42, 57, 61, 62, 63, 64, 76, 84, 91, 92, 93, 94, 103, 105, 106, 107, 115, 116, 117, 118, 119, 138, in DP No. 757228; Lots 211, 219, 220, 221, 222, 223, 224, 229, 230 and 235 in DP No. 757252; Lot 1 in DP No. 832090; Lot 4 in DP No. 1004478; Lot 1 in DP No. 1082770; Lots 102 and 103 in DP No. 1035564 and Lot 7002 in DP No. 96829; 436 Gadara Road, Tumut being all land subject to the project approval to carry out the development known as the ‘Visy Tumut Mill Expansion to increase Paper Manufacturing Capacity’ (06_0159) as in force on the date of this Order.</p>

Reference number:(n2020-121)

## Roads and Maritime Notices

---

---

### MARINE SAFETY ACT 1998

#### MARINE NOTICE

##### Section 12(2)

#### REGULATION OF VESSELS – EXCLUSION ZONE

##### Location

Brisbane Water, Woy Woy – the channel between Pelican Island Nature Reserve from Woy Woy Memorial to Sonter Avenue.

##### Duration

6:00pm to 10:00pm – Sunday, 26 January 2020.

##### Detail

A fireworks display will be conducted over the navigable waters of Brisbane Water at the location specified above. Fireworks will be launched from an anchored firing barge located in the narrow channel between the two islands constituting Pelican Island Nature Reserve. The area directly around this location may be dangerous and hazardous during the fireworks display.

An **EXCLUSION ZONE** is specified during the event. The zone will extend 150 metres east and west of the narrow channel, and will be indicated by the presence of Maritime and Police vessels stationed on the boundary.

Unauthorised vessels and persons are strictly prohibited from entering the exclusion zone.

Penalties may apply (section 12(5) – *Marine Safety Act 1998*)

For full details visit the Transport for NSW website – [www.rms.nsw.gov.au/maritime](http://www.rms.nsw.gov.au/maritime)

Marine Notice: SY2006

Date: 17 January 2020

Nick Dinham

Manager Operations Hawkesbury River/Broken Bay

Delegate

Reference number:(n2020-122)

---

### MARINE SAFETY ACT 1998

#### MARINE NOTICE

##### Section 12(2)

#### REGULATION OF VESSELS – EXCLUSION ZONE

##### Location

Hunter River, Newcastle Harbour– between Custom House Steps and the Pilot Station Wharf.

##### Duration

6:30am to 8:30am – Sunday, 26 January 2020

##### Detail

A number of swim events will be conducted on the waters of the Hunter River at the location specified above.

An **EXCLUSION ZONE** is specified during the event, which will be indicated by buoys and monitored by control vessels stationed around the swimmers.

Unauthorised vessels and persons are strictly prohibited from entering the exclusion zone.

Penalties may apply (Section 12(5) – *Marine Safety Act 1998*)

For full details visit the Transport for NSW website – [www.transport.nsw.gov.au/maritime](http://www.transport.nsw.gov.au/maritime)

Marine Notice: NH2009

Date: 20 January 2020

Mike Baldwin  
Manager Operations Hunter  
Delegate

Reference number:(n2020-123)

---

**MARINE SAFETY ACT 1998**

MARINE NOTICE

Section 12(2)

REGULATION OF VESSELS – EXCLUSION ZONE

**Location**

Hunter River, Newcastle Harbour – between Stockton Ferry Wharf and Queens Wharf.

**Duration**

9:30am to 12:00 pm – Sunday, 26 January 2020.

**Detail**

A number of swim events will be conducted on the waters of the Hunter River at the location specified above.

An **EXCLUSION ZONE** is specified during the event, which will be indicated by control vessels stationed around the swimmers.

Unauthorised vessels and persons are strictly prohibited from entering the exclusion zone.

Penalties may apply (Section 12(5) – *Marine Safety Act 1998*)

For full details visit the Transport for NSW website – [www.transport.nsw.gov.au/maritime](http://www.transport.nsw.gov.au/maritime)

Marine Notice: NH2010

Date: 20 January 2020

Mike Baldwin  
Manager Boating Operations Hunter  
Delegate

Reference number:(n2020-124)

---

**MARINE SAFETY ACT 1998**

MARINE NOTICE

Section 12(2)

REGULATION OF VESSELS - EXCLUSION ZONE

**Location**

Lake Macquarie - between Fishing Point and Marks Point.

**Duration**

8:30pm to 9:30pm - Saturday, 25 January 2020.

**Detail**

A fireworks display will be conducted over the navigable waters of Lake Macquarie at the location specified above. Fireworks will be launched from a moored firing barge at the above location. The area directly around this firing position may be dangerous and hazardous to other waterway users while fireworks are being launched.

An **EXCLUSION ZONE** is specified during the event, extending 150 metres around the firing barge. This zone will be indicated by the presence of control vessels which will be stationed on the boundary.

Unauthorised vessels and persons are strictly prohibited from entering the exclusion zone.

Penalties may apply (Section 12(5) - *Marine Safety Act 1998*)

For full details visit the Transport for NSW website - [www.rms.nsw.gov.au/maritime](http://www.rms.nsw.gov.au/maritime)

Marine Notice: NH2014

Date: 20 January 2020.

Mike Baldwin  
Manager Operations Hunter  
Delegate

Reference number:(n2020-125)

---

**MARINE SAFETY ACT 1998**

MARINE NOTICE

Section 12(2)

REGULATION OF VESSELS – EXCLUSION ZONE

**Location**

Tasman Sea adjoining Wollongong Harbour and waters within Wollongong Harbour defined by:

1. the shoreline of Wollongong Harbour adjacent to the intersection of Harbour Street and Cliff Road, to
2. the eastern side of the remnants of the stone structure adjacent to the former Wollongong Slipway, to
3. the entrance into Wollongong Harbour from the Tasman Sea, to
4. the shoreline of the Tasman Sea at the North Wollongong Beach, and directly in front of the Surf Lifesaving Club and Pavilion.

**Duration**

7:30am to 10:30am - Sunday, 26 January 2020.

**Detail**

The swimming leg of a triathlon will be conducted at the location specified above.

An **EXCLUSION ZONE** is specified during the event, which will be marked by course rounding buoys, and will also extend for 20 metres outside the course rounding buoys on all sides.

Unauthorised vessels and persons are strictly prohibited from entering the exclusion zone which will be monitored by Maritime and NSW Police vessels.

Penalties may apply (section 12(5) - *Marine Safety Act 1998*).

For full details visit the Transport for NSW website - [www.rms.nsw.gov.au/maritime](http://www.rms.nsw.gov.au/maritime)

Marine Notice: SO2008

Date: 20 January 2020

Deon Voyer  
Manager Operations South  
Delegate

Reference number:(n2020-126)

---

**ROADS ACT 1993**

Order – Sections 46, 49, 54 and 67

Kiama Municipal Council Area

Declaration as Controlled Access Road of part of the Princes Highway at Gerringong

I, the Minister for Regional Transport and Roads, by this order pursuant to Sections 46, 49, 54 and 67 of the *Roads Act 1993*:

1. dedicate as public road the land described in Schedules 1 and 2 under;
2. declare to be a main road the said public road described in Schedule 2 and the public road described in Schedule 3 under;
3. declare to be a controlled access road the said main road described in Schedules 2 and 3;
4. declare that access to the said controlled access road is restricted; and
5. specify in Schedule 4 under, the points along the controlled access road at which access may be gained to or from other public roads.

The Hon PAUL TOOLE MP  
Minister for Regional Transport and Roads

### **Schedule 1**

All those pieces or parcels of land situated in the Kiama Municipal Council area, Parish of Broughton and County of Camden, shown as:

Lots 62, 63 and 64 Deposited Plan 1171184;

Lots 500, 501 and 502 Deposited Plan 1167534;

Lots 13 and 14 Deposited Plan 1166490;

Lot 102 Deposited Plan 1164017;

Lot 221 Deposited Plan 1164476;

Lots 56 to 59 inclusive Deposited Plan 1244918;

Lots 409, 410 and 433 Deposited Plan 1165423;

Lots 65 to 70 inclusive Deposited Plan 1170465; and

Lots 305 to 309 inclusive Deposited Plan 1174673.

The above Lots are shown on TfNSW Plan 0001 236 AC 4017.

### **Schedule 2**

All those pieces or parcels of land situated in the Kiama Municipal Council area, Parish of Broughton and County of Camden, shown as:

Lots 104, 105 and 106 Deposited Plan 1160829;

Lots 471, 482 to 494 inclusive and 499 Deposited Plan 1167534;

Lot 704 Deposited Plan 1177686;

Lots 16, 17 and 20 Deposited Plan 1165635;

Lots 41, 42, 44, 45 and 47 Deposited Plan 1230679;

Lot 1 Deposited Plan 995818;

Lot 1 Deposited Plan 668550;

Lots 17, 18, 19 and 21 Deposited Plan 1161630;

Lot 101 Deposited Plan 1164017;

Lot 11 Deposited Plan 1167819;

Lots 202, 203, 209, 210, 212 to 215 inclusive, 223, 224 and 225 Deposited Plan 1164476;

Lots 50 to 53 inclusive Deposited Plan 1244918;

Lots 412, 413, 419 and 421 to 424 inclusive Deposited Plan 1165423;

Lots 61 to 64 inclusive Deposited Plan 1170465; and

Lot 304 Deposited Plan 1174673.

The above Lots are shown on TfNSW Plan 0001 236 AC 4017.

### **Schedule 3**

All those pieces or parcels of land situated in the Kiama Municipal Council area, Parish of Broughton and County of Camden, shown as:

Lot 101 to 106 inclusive TfNSW Plan 0001 236 AC 4017;

Lots 107 and 108 Deposited Plan 1160829;

Lot 15 Deposited Plan 857480;

Lot 23 Deposited Plan 853159;

Lot 25 Deposited Plan 850802;

Lots 43 and 46 Deposited Plan 1230679;

Lots 2 to 6 inclusive and 8 Deposited Plan 232008;

Lots 22 to 26 inclusive Deposited Plan 1161630;  
Lot 14 Deposited Plan 777198;  
Lots 217 to 220 inclusive Deposited Plan 1164476;  
Lots 54 and 55 Deposited Plan 1244918; and  
Lots 427, 428, 429, 431 and 432 Deposited Plan 1165423.  
The above Lots are shown on TfNSW Plan 0001 236 AC 4017.

**Schedule 4**

Between the points A and B;  
between the points C and D;  
between the points E and F;  
between the points G and H;  
between the points J and K;  
between the points L and M;  
between the points N and P;  
between the points Q and R;  
between the points S and T;  
between the points U and V;  
between the points W and X;  
between the points Y and Z;  
between the points A1 and B1;  
between the points C1 and D1;  
between the points E1 and F1;  
between the points G1 and H1; and  
between the points J1 and K1;  
all shown on TfNSW Plan 0001 236 AC 4017.

(TfNSW Papers: SF2019/147389; RO SF2012/057302)

Reference number:(n2020-127)

---

**ROADS ACT 1993**

Notice of Dedication of Land as Public Road  
at Bangalow and Newrybar in the Byron Shire Council and Ballina Shire Council Areas

Transport for NSW, by its delegate, dedicates the land described in the schedule below as public road under section 10 of the *Roads Act 1993*.

K DURIE  
Manager, Compulsory Acquisition & Road Dedication  
Transport for NSW

**Schedule**

All those pieces or parcels of land situated in the Byron Shire Council area, Parishes of Byron and Teven and County of Rous, shown as Lots 10, 11, 12 and 17 Deposited Plan 1229946; and

All those pieces or parcels of land situated in the Ballina Shire Council area, Parish of Teven and County of Rous, shown as Lots 13 to 16 inclusive Deposited Plan 1229946.

(TfNSW Papers: SF2017/005024; RO SF2012/004761)

Reference number:(n2020-128)



---

## Mining and Petroleum Notices

---

### WORK HEALTH AND SAFETY (MINES AND PETROLEUM SITES) REGULATION 2014

#### Recognition of existing qualifications - Practising Certificates and Licences

I, TONY LINNANE, Director Regulatory Programs, with the delegated authority of the Secretary, Department of Planning, Industry and Environment pursuant to clauses 20 and 21 of Schedule 12 to the *Work Health and Safety (Mines and Petroleum Sites) Regulation 2014* declare that:

1. A former certificate listed in Column 1 of Schedule 1 is equivalent to the practising certificate(s) listed opposite in Column 3 of Schedule 1; and
2. A certificate of competence listed in Column 2 of Schedule 1 is taken to be the practising certificate(s) listed opposite in Column 3 of Schedule 1; and
3. A former certificate listed in Column 1 of Schedule 2 is equivalent to the practising certificate(s) listed opposite in Column 3 of Schedule 2; and
4. A certificate of competence listed in Column 2 of Schedule 2 is taken to be the practising certificate(s) listed opposite in Column 3 of Schedule 2.
5. A former certificate listed in Column 1 of Schedule 3 is equivalent to the licence listed opposite in Column 2 of Schedule 3.
6. A practising certificate which is taken to have been granted as a consequence of one of the Previous Orders declaring that a former certificate or certificate competence listed in Column 1 or Column 2 of Schedule 1 or Schedule 2 is equivalent to, or taken to be, a practising certificate, is valid only until 30 September 2020, unless a former certificate was issued with an expiry date earlier than this date then the earlier date applies.
7. A licence which is taken to have been granted as a consequence of one of the Previous Orders declaring that a former certificate listed in Column 1 of Schedule 3 is equivalent to a licence, is valid until the expiry date specified in the former certificate.

In this Order, 'former certificate' has the same meaning as in clause 20(1) of Schedule 12 of the *Work Health and Safety (Mines and Petroleum Sites) Regulation 2014*.

This Order supplements the recognition of existing qualifications and other matters by the Previous orders detailed below by including various shorter timeframes for the period during which a former certificate is taken to be equivalent to a practising certificate, certificate of competence or licence and as a consequence also for the period of currency for the practising certificate, certificate of competence or licence which were taken to have been granted on the making of the previous order.

#### Previous orders means:

- Gazette No. 8 of 30 January 2015 - Order, Recognition of existing qualifications and other related matters
- Gazette No. 21 of 24 March 2016 - Order No.2, Recognition of existing qualifications
- Gazette No. 12 of 2 February 2018 - Order No.3, Recognition of existing qualifications underground mine supervisor
- Gazette No. 23 of 23 February 2018 - Order No.4, Recognition of existing qualifications of ventilation auditor, ventilation officers and dust explosion control measures auditor of underground coal mines
- Gazette No. 52 of 25 May 2018 - Order No.5, Recognition of existing qualifications for eligibility for underground mine supervisor of an underground mine other than coal mines.

This order commences on 1 February 2020.

Tony Linnane  
Director Regulatory Programs, Resources Regulator

Dated 21st day of January 2020

## Schedule 1

<b>Column 1</b> <b>Certificate of competence, recognised qualification or licence granted under the <i>Coal Mine Health and Safety Act 2002</i> and Regulation</b>	<b>Column 2</b> <b>Certificate of competence granted under Division 4 of Part 8 of the <i>Work Health and Safety (Mines) Regulation 2014</i> in respect of the statutory function listed below</b>	<b>Column 3</b> <b>Practising certificate granted under Division 3 of Part 8 of the <i>Work Health and Safety (Mines) Regulation 2014</i> in respect of the statutory functions listed below</b>
Certificate of competence to be a manager of a mine	Mining engineering manager of underground coal mines as detailed in clause 3 of Schedule 10	<ul style="list-style-type: none"> <li>• Mining engineering manager of underground coal mines as detailed in clause 3 of Schedule 10</li> <li>• Undermanager of underground coal mines as detailed in clause 6 of Schedule 10</li> <li>• Ventilation officer of underground coal mines as detailed in clause 8 of Schedule 10</li> <li>• Deputy of underground coal mines as detailed in clause 10 of Schedule 10</li> <li>• Mining engineering manager of a coal mine other than underground mine as detailed in clause 17 of Schedule 10</li> <li>• Open cut examiner of a coal mine other than underground mine as detailed in clause 18 of Schedule 10</li> </ul>
Certificate of competence to be a mine electrical engineer (underground)	Electrical engineering manager of underground coal mines as detailed in clause 4 of Schedule 10	<ul style="list-style-type: none"> <li>• Electrical engineering manager of underground coal mines as detailed in clause 4 of Schedule 10</li> <li>• Electrical engineer of coal mines other than underground mines as detailed in clause 20 of schedule 10</li> <li>• Electrical engineer of underground mines other than coal mines as detailed in clause 28 of Schedule 10</li> <li>• Electrical engineer of mines other than underground mines or coal mines as detailed in clause 33 of Schedule 10</li> </ul>
Certificate of competence to be a mine mechanical engineer (underground)	Mechanical engineering manager of underground coal mines as detailed in clause 5 of Schedule 10	<ul style="list-style-type: none"> <li>• Mechanical engineering manager of underground coal mines as detailed in clause 5 of Schedule 10</li> <li>• Mechanical engineer of coal mines other than underground mines as detailed in clause 21</li> </ul>

<b>Column 1</b> <b>Certificate of competence, recognised qualification or licence granted under the <i>Coal Mine Health and Safety Act 2002</i> and Regulation</b>	<b>Column 2</b> <b>Certificate of competence granted under Division 4 of Part 8 of the <i>Work Health and Safety (Mines) Regulation 2014</i> in respect of the statutory function listed below</b>	<b>Column 3</b> <b>Practising certificate granted under Division 3 of Part 8 of the <i>Work Health and Safety (Mines) Regulation 2014</i> in respect of the statutory functions listed below</b>
Certificate of competence to be an under manager of a mine	Undermanager of underground coal mines as detailed in clause 6 of Schedule 10	<ul style="list-style-type: none"> <li>• Undermanager of underground coal mines as detailed in clause 6 of Schedule 10</li> <li>• Deputy of underground coal mines as detailed in clause 10 of Schedule 10</li> </ul>
<ul style="list-style-type: none"> <li>• Graduate Diploma in Mine Ventilation from the University of New South Wales</li> </ul> <p><b>AND</b></p> <ul style="list-style-type: none"> <li>• Exemplar Global certified OH &amp; AU Occupational Health and Safety Management Systems certificate of attainment; or</li> <li>• Exemplar Global certified OH, AU, TL Occupational Health and Safety Management Systems Lead Auditor certificate of attainment; or</li> <li>• Equivalent certificate of attainment certified by Exemplar Global.</li> </ul>		Ventilation auditor of underground coal mines as detailed in Clause 7 of Schedule 10 (pursuant to clause 20 (5) of Schedule 12, this order applies to the former certificate in Column 1 even if the qualification is awarded after the commencement of the Regulation).
<ul style="list-style-type: none"> <li>• Statutory Coal Mine Ventilation Officer's Qualification from the University of New South Wales</li> <li>• Graduate Diploma in Mine Ventilation from the University of New South Wales</li> </ul>		Ventilation officer of underground coal mines as detailed in clause 8 of Schedule 10 (pursuant to clause 20 (5) of Schedule 12, this order applies to the former certificate in Column 1 even if the qualification is awarded after the commencement of the Regulation).

<p align="center"><b>Column 1</b></p> <p align="center"><b>Certificate of competence, recognised qualification or licence granted under the <i>Coal Mine Health and Safety Act 2002</i> and Regulation</b></p>	<p align="center"><b>Column 2</b></p> <p align="center"><b>Certificate of competence granted under Division 4 of Part 8 of the <i>Work Health and Safety (Mines) Regulation 2014</i> in respect of the statutory function listed below</b></p>	<p align="center"><b>Column 3</b></p> <p align="center"><b>Practising certificate granted under Division 3 of Part 8 of the <i>Work Health and Safety (Mines) Regulation 2014</i> in respect of the statutory functions listed below</b></p>
<ul style="list-style-type: none"> <li>• Certificate of competence to be a manager of a mine; or</li> <li>• Certificate of competence to be an under manager of a mine; or</li> <li>• Certificate of competence to be a deputy;</li> </ul> <p><b>AND</b></p> <ul style="list-style-type: none"> <li>• Exemplar Global certified OH &amp; AU Occupational Health and Safety Management Systems certificate of attainment; or</li> <li>• Exemplar Global certified OH, AU, TL Occupational Health and Safety Management Systems Lead Auditor certificate of attainment; or</li> <li>• Equivalent certificate of attainment certified by Exemplar Global.</li> </ul>	<ul style="list-style-type: none"> <li>• Mining engineering manager of underground coal mines as detailed in clause 3 of Schedule 10; or</li> <li>• Undermanager of underground coal mines as detailed in clause 6 of Schedule 10; or</li> <li>• Deputy of underground coal mines as detailed in clause 10 in Schedule 10</li> </ul> <p><b>AND</b></p> <ul style="list-style-type: none"> <li>• Exemplar Global certified OH &amp; AU Occupational Health and Safety Management Systems certificate of attainment; or</li> <li>• Exemplar Global certified OH, AU, TL Occupational Health and Safety Management Systems Lead Auditor certificate of attainment; or</li> <li>• Equivalent certificate of attainment certified by Exemplar Global.</li> </ul>	<p>Dust explosion control measures auditor of underground coal mines as detailed in Clause 9 of Schedule 10</p>
<p>Certificate of competence to be a deputy</p>	<p>Deputy of underground coal mines as detailed in clause 10 of Schedule 10</p>	<p>Deputy of underground coal mines as detailed in clause 10 of Schedule 10</p>
<p>Certificate of competence to be a manager of an open cut mine</p>	<p>Mining engineering manager of a coal mine other than underground mine as detailed in clause 17 of Schedule 10</p>	<ul style="list-style-type: none"> <li>• Mining engineering manager of coal mines other than underground mines as detailed in clause 17 of Schedule 10</li> <li>• Open cut examiner of coal mines other than underground mines as detailed in clause 18 of Schedule 10</li> </ul>
<p>Certificate of competence to be an examiner of an open cut mine</p>	<p>Open cut examiner as detailed in clause 18 of Schedule 10</p>	<p>Open cut examiner of coal mines other than underground mines as detailed in clause 18 of Schedule 10</p>

<b>Column 1</b> <b>Certificate of competence, recognised qualification or licence granted under the <i>Coal Mine Health and Safety Act 2002</i> and Regulation</b>	<b>Column 2</b> <b>Certificate of competence granted under Division 4 of Part 8 of the <i>Work Health and Safety (Mines) Regulation 2014</i> in respect of the statutory function listed below</b>	<b>Column 3</b> <b>Practising certificate granted under Division 3 of Part 8 of the <i>Work Health and Safety (Mines) Regulation 2014</i> in respect of the statutory functions listed below</b>
Certificate of competence to be a mine electrical engineer (surface)	<ul style="list-style-type: none"> <li>• Electrical engineer of coal mines other than underground mines as detailed in clause 20 of Schedule 10</li> <li>• Electrical engineer of underground mines other than a coal mines as detailed in clause 28 of Schedule 10</li> <li>• Electrical engineer of mine other than an underground mines or coal mines as detailed in clause 33 of Schedule 10</li> </ul>	<ul style="list-style-type: none"> <li>• Electrical engineer of coal mines other than underground mines detailed in clause 20 of Schedule 10</li> <li>• Electrical engineer of underground mines other than coal mines as detailed in clause 28 of Schedule 10</li> <li>• Electrical engineer of mines other than underground mines or coal mines as detailed in clause 33 of Schedule 10</li> </ul>
Certificate of competence to be a mine mechanical engineer (surface)	Mechanical engineer of coal mines other than underground mines as detailed in clause 21 of Schedule 10	Mechanical engineer of coal mines other than underground mines as detailed in clause 21 of Schedule 10

**Schedule 2**

<b>Column 1</b> <b>Certificate of competence or permit granted under the <i>Mine Health and Safety Act 2004</i> and Regulation 2007</b>	<b>Column 2</b> <b>Certificate of competence granted under Division 4 of Part 8 of the <i>Work Health and Safety (Mines and Petroleum Sites) Regulation 2014</i> in respect of the statutory function listed below</b>	<b>Column 3</b> <b>Practising certificate granted under Division 3 of Part 8 of the <i>Work Health and Safety (Mines and Petroleum Sites) Regulation 2014</i></b>
Certificate of competence to be a production manager for an underground mine	Mining engineering manager of underground mine other than coal mines as detailed in clause 25 of Schedule 10	<ul style="list-style-type: none"> <li>• Mining engineering manager of underground mines other than coal mines as detailed in clause 25 of Schedule 10</li> <li>• Underground mine supervisor of underground mines other than coal mines as detailed in clause 26 of Schedule 10</li> <li>• Quarry Manager of mines other than underground mines other than coal mines as detailed in clause 31 of Schedule 10</li> </ul>

<b>Column 1</b> <b>Certificate of competence or permit granted under the <i>Mine Health and Safety Act 2004 and Regulation 2007</i></b>	<b>Column 2</b> <b>Certificate of competence granted under Division 4 of Part 8 of the <i>Work Health and Safety (Mines and Petroleum Sites) Regulation 2014</i> in respect of the statutory function listed below</b>	<b>Column 3</b> <b>Practising certificate granted under Division 3 of Part 8 of the <i>Work Health and Safety (Mines and Petroleum Sites) Regulation 2014</i></b>
Production manager permit granted under Subdivision 3 of Division 2 of Part 3 of the Regulation, including where the permit is granted under that Part as continued in force by clause 23 of Schedule 12, <i>Work Health and Safety (Mines) Regulation 2014</i> .		<ul style="list-style-type: none"> <li>• Mining engineering manager of underground mines other than coal mines as detailed in clause 25 of Schedule 10 (subject to all the conditions on the production manager permit)</li> <li>• Underground mine supervisor of underground mines other than coal mines as detailed in clause 26 of Schedule 10 (subject to all the conditions on the production manager permit)</li> <li>• Quarry Manager of mines other than underground mines or coal mines as detailed in clause 31 of Schedule 10 (subject to all the conditions on the production manager permit)</li> </ul>
	Underground mine supervisor of underground mines other than coal mines as detailed in clause 26 of Schedule 10	Underground mine supervisor of underground mines other than coal mines as detailed in clause 26 of Schedule 10
Certificate of competence to be a production manager for an above ground mine	Quarry Manager of mines other than underground as detailed in clause 31 of Schedule 10	Quarry Manager of mines other than underground mines or coal mines as detailed in clause 31 of Schedule 10

### Schedule 3

<b>Column 1</b> <b>Licence granted under or register kept for the purpose of the <i>Coal Mine Health and Safety Act 2002 and Regulation</i></b>	<b>Column 2</b> <b>Licence issued granted under Part 9 of the <i>Work Health and Safety (Mines) Regulation 2014</i></b>
Licence to overhaul and repair explosion-protected electrical plant under Part 5 of the Regulation (within the meaning of clause 149 (1) (a)), including where the licence is granted under that Part as continued in force by clause 24 of Schedule 12, <i>Work Health and Safety (Mines) Regulation 2014</i> .	Licence for overhauling, repairing or modifying activities that may affect the explosion-protection properties of explosion-protected plant as detailed in clause 152 (2) (b), subject to the limitation that it only authorises such activities in respect of explosion-protected electrical plant.
An entry on the register of recognised service facilities for explosion protected diesel engine systems used in underground coal mines kept by the Department	Licence for overhauling, repairing or modifying activities that may affect the explosion-protection properties of explosion-protected plant as detailed in clause 152 (2) (b), subject to the limitation that it only authorises such activities in respect of explosion-protected diesel engines.

<b>Column 1</b> <b>Licence granted under or register kept for the purpose of the <i>Coal Mine Health and Safety Act 2002</i> and Regulation</b>	<b>Column 2</b> <b>Licence issued granted under Part 9 of the <i>Work Health and Safety (Mines) Regulation 2014</i></b>
Licence to repair flexible reeling, feeder and trailing cables for use in hazardous zones under Part 5 (within the meaning of clause 149 (1) (b)), including where the licence is granted under that Part as continued in force by clause 24 of Schedule 12, <i>Work Health and Safety (Mines) Regulation 2014</i> .	Licence for repairing flexible reeling, feeder or trailing cables for use in hazardous zones as detailed in clause 152 (c).
Licence to sample and analyse airborne dust under Part 5 (within the meaning of clause 149 (1) (d)), including where the licence is granted under that Part as continued in force by clause 24 of Schedule 12, <i>Work Health and Safety (Mines) Regulation 2014</i> .	Licence for sampling and analysis of airborne dust at, or with respect to, a coal mine under schedule 6 as detailed in clause 152 (1).
Licence to inject or apply polymeric material for the purpose of ventilation or strata control under Part 5 (defined as a licensable activity under clause 149 (1) (e) and Gazette No 132 of 23 December 2011, page 7339), including where the licence is granted under that Part as continued in force by clause 24 of Schedule 12, <i>Work Health and Safety (Mines) Regulation 2014</i> .	Licence for undertaking a polymeric process as detailed in clause 152 (2) (d).
Licence to sample and analyse diesel engine exhaust under Part 5 (within the meaning of clause 149 (1) (f)), including where the licence is granted under that Part as continued in force by clause 24 of Schedule 12, <i>Work Health and Safety (Mines) Regulation 2014</i> .	Licence for sampling and analysis of diesel engine exhaust at, or with respect to, an underground coal mine under clause 75 as detailed in clause 152 (2) (a).

Reference number:(n2020-129)

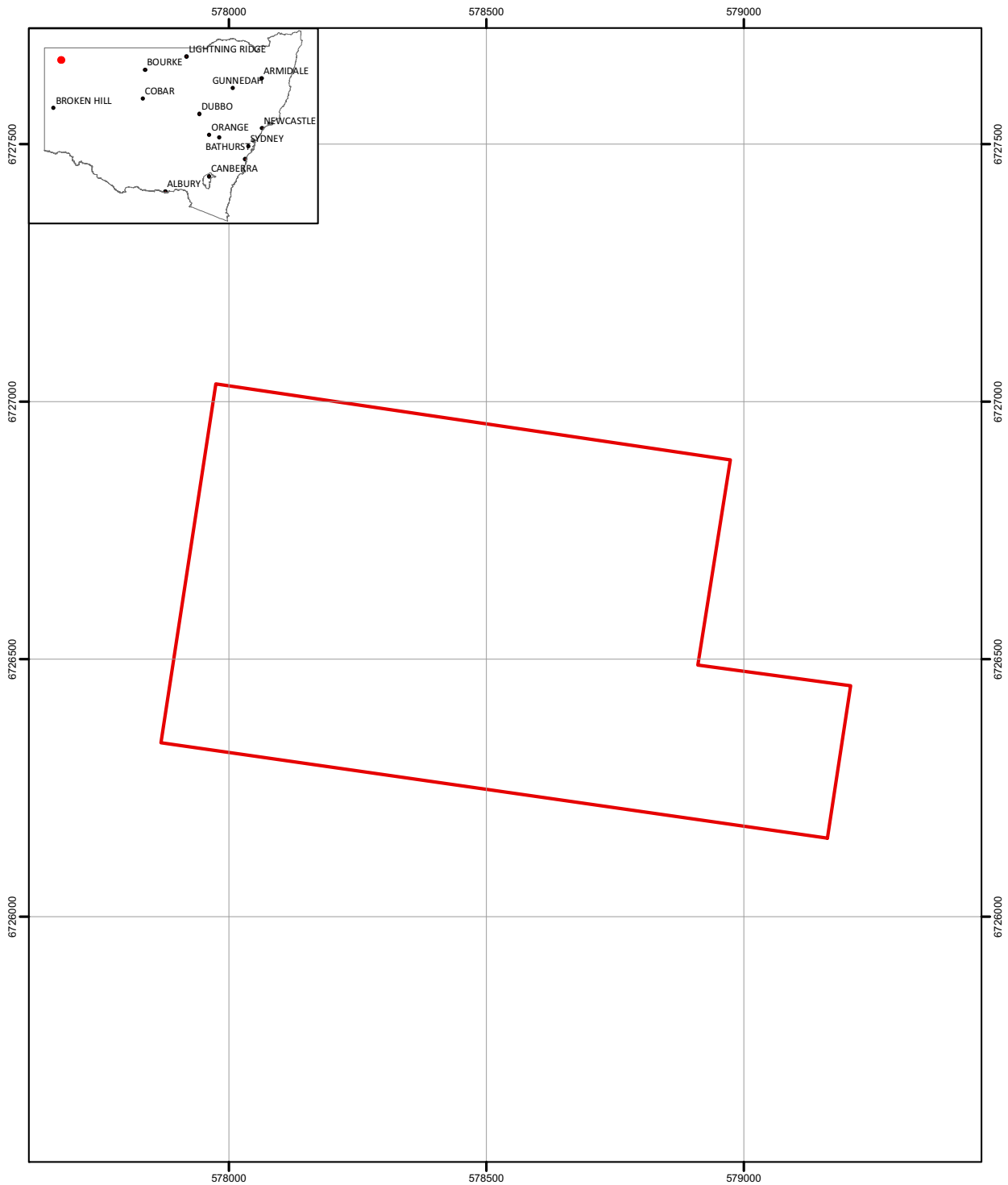
## MINING ACT 1992

Order under section 368(1)

### ERRATUM

In the notice published in NSW Government Gazette No 179 of 20 December 2019, page numbers 5754 - 5755, after the final words the following map is omitted. This notice corrects that error.

### MAA for Group 1 Minerals



**Legend**

Proposed MAA Area

Date: 6/12/2019  
 Datum: GDA94  
 Projection: Zone 54

Map area is covered by Lot 843 DP 762124 - Western Lands Lease 2765

OWNER: MINISTER ADMINISTERING NATIONAL PARKS AND WILDLIFE ACT, 1974





The gazettal date remains 20 December 2019.

Natasha Highman,  
Acting Director, Planning, Resources and Metropolitan Water  
Legal Services, Department of Planning, Industry and Environment

Reference number:(n2020-130)

---

**Pursuant to section 136 of the *Mining Act 1992* and section 16 of the *Petroleum (Onshore) Act 1991***

NOTICE is given that the following applications have been received:

**EXPLORATION LICENCE APPLICATIONS**

(TMS-APP14)

No. 5908, NEW SOUTH RESOURCES PTY LTD (ACN 119 557 416), area of 67 units, for Group 1, dated 16 January 2020. (Sydney Mining Division).

(TMS-APP15)

No. 5909, TALISMAN B PTY LTD (ACN 635 738 500), area of 162 units, for Group 1, dated 17 January 2020. (Orange Mining Division).

Reference number:(n2020-131)

---

NOTICE is given that the following application has been granted:

**EXPLORATION LICENCE APPLICATION**

(T19-1125)

No. 5859, now Exploration Licence No. 8930, TRK RESOURCES PTY LTD (ACN 116 543 081), Counties of Buccleuch and Wynyard, Map Sheet (8527), area of 16 units, for Group 1, dated 10 January 2020, for a term until 10 January 2023.

Reference number:(n2020-132)

---

NOTICE is given that the following application has been withdrawn:

**EXPLORATION LICENCE APPLICATION**

(T19-1143)

No. 5877, TRK RESOURCES PTY LTD (ACN 116 543 081), County of Buccleuch and County of Wynyard, Map Sheet (8527). Withdrawal took effect on 20 January 2020.

Reference number:(n2020-133)

---

NOTICE is given that the following applications for renewal have been received:

(TMS-REN52)

Exploration Licence No. 8887, ALKANE RESOURCES LTD (ACN 000 689 216), area of 1 unit. Application for renewal received 13 January 2020.

(TMS-REN51)

Mining Lease No. 1182 (Act 1973), GIBSONVALE ALLUVIALS PTY. LTD (ACN 004 632 526), area of 13.02 hectares. Application for renewal received 20 January 2020.

(TMS-REN53)

Mining Purposes Lease No. 131 (Act 1973), RHONDA WINNIFRED WHITE, area of 2 hectares. Application for renewal received 16 January 2020.

Reference number:(n2020-134)

---

**APPLICATIONS TO TRANSFER RECEIVED**

Notice is given that the following applications to transfer have been received:

(TMS)

CENTENNIAL SPRINGVALE PTY LIMITED (ACN 052 096 812) AND SPRINGVALE SK KORES PTY LIMITED (ACN 051 015 402) has applied for approval to transfer Authorisation No. 460 to CENTENNIAL

SPRINGVALE PTY LIMITED (ACN 052 096 812) AND BOULDER MINING PTY LTD (ACN 112 796 308). Application received 15 January 2020.

(TMS)

CENTENNIAL SPRINGVALE PTY LIMITED (ACN 052 096 812) AND SPRINGVALE SK KORES PTY LIMITED (ACN 051 015 402) has applied for approval to transfer Exploration Licence No. 6293 to CENTENNIAL SPRINGVALE PTY LIMITED (ACN 052 096 812) AND BOULDER MINING PTY LTD (ACN 112 796 308). Application received 15 January 2020.

(TMS)

CENTENNIAL SPRINGVALE PTY LIMITED (ACN 052 096 812) AND SPRINGVALE SK KORES PTY LIMITED (ACN 051 015 402) has applied for approval to transfer Exploration Licence No. 6294 to CENTENNIAL SPRINGVALE PTY LIMITED (ACN 052 096 812) AND BOULDER MINING PTY LTD (ACN 112 796 308). Application received 15 January 2020.

(TMS-TRF35)

BROKEN HILL PROSPECTING LIMITED (ACN 003 453 503) has applied for approval to transfer Exploration Licence No. 6622 to BROKEN HILL COBALT PROJECT PTY LTD (ACN 638 134 095). Application received 17 January 2020.

(TMS)

CENTENNIAL SPRINGVALE PTY LIMITED (ACN 052 096 812) AND SPRINGVALE SK KORES PTY LIMITED (ACN 051 015 402) has applied for approval to transfer Exploration Licence No. 6856 to CENTENNIAL SPRINGVALE PTY LIMITED (ACN 052 096 812) AND BOULDER MINING PTY LTD (ACN 112 796 308). Application received 15 January 2020.

(TMS)

CENTENNIAL SPRINGVALE PTY LIMITED (ACN 052 096 812) AND SPRINGVALE SK KORES PTY LIMITED (ACN 051 015 402) has applied for approval to transfer Exploration Licence No. 6974 to CENTENNIAL SPRINGVALE PTY LIMITED (ACN 052 096 812) AND BOULDER MINING PTY LTD (ACN 112 796 308). Application received 15 January 2020.

(TMS)

CENTENNIAL SPRINGVALE PTY LIMITED (ACN 052 096 812) AND SPRINGVALE SK KORES PTY LIMITED (ACN 051 015 402) has applied for approval to transfer Exploration Licence No. 7415 to CENTENNIAL SPRINGVALE PTY LIMITED (ACN 052 096 812) AND BOULDER MINING PTY LTD (ACN 112 796 308). Application received 15 January 2020.

(TMS-TRF35)

BROKEN HILL PROSPECTING LIMITED (ACN 003 453 503) has applied for approval to transfer Exploration Licence No. 8143 to BROKEN HILL COBALT PROJECT PTY LTD (ACN 638 134 095). Application received 17 January 2020.

(TMS)

CENTENNIAL SPRINGVALE PTY LIMITED (ACN 052 096 812) AND SPRINGVALE SK KORES PTY LIMITED (ACN 051 015 402) has applied for approval to transfer Exploration Licence No. 8188 to CENTENNIAL SPRINGVALE PTY LIMITED (ACN 052 096 812) AND BOULDER MINING PTY LTD (ACN 112 796 308). Application received 15 January 2020.

(TMS)

CENTENNIAL SPRINGVALE PTY LIMITED (ACN 052 096 812) AND SPRINGVALE SK KORES PTY LIMITED (ACN 051 015 402) has applied for approval to transfer Consolidated Coal Lease No. 704 to CENTENNIAL SPRINGVALE PTY LIMITED (ACN 052 096 812) AND BOULDER MINING PTY LTD (ACN 112 796 308). Application received 15 January 2020.

(TMS)

CENTENNIAL SPRINGVALE PTY LIMITED (ACN 052 096 812) AND SPRINGVALE SK KORES PTY LIMITED (ACN 051 015 402) has applied for approval to transfer Consolidated Coal Lease No. 733 to CENTENNIAL SPRINGVALE PTY LIMITED (ACN 052 096 812) AND BOULDER MINING PTY LTD (ACN 112 796 308). Application received 15 January 2020.

(TMS)

CENTENNIAL SPRINGVALE PTY LIMITED (ACN 052 096 812) AND SPRINGVALE SK KORES PTY LIMITED (ACN 051 015 402) has applied for approval to transfer Consolidated Coal Lease No. 756 to CENTENNIAL SPRINGVALE PTY LIMITED (ACN 052 096 812) AND BOULDER MINING PTY LTD (ACN 112 796 308). Application received 15 January 2020.

(TMS)

CENTENNIAL SPRINGVALE PTY LIMITED (ACN 052 096 812) AND SPRINGVALE SK KORES PTY LIMITED (ACN 051 015 402) has applied for approval to transfer Coal Lease No. 361 to CENTENNIAL SPRINGVALE PTY LIMITED (ACN 052 096 812) AND BOULDER MINING PTY LTD (ACN 112 796 308). Application received 15 January 2020.

(TMS)

CENTENNIAL SPRINGVALE PTY LIMITED (ACN 052 096 812) AND SPRINGVALE SK KORES PTY LIMITED (ACN 051 015 402) has applied for approval to transfer Coal Lease No. 377 to CENTENNIAL SPRINGVALE PTY LIMITED (ACN 052 096 812) AND BOULDER MINING PTY LTD (ACN 112 796 308). Application received 15 January 2020.

(TMS)

CENTENNIAL SPRINGVALE PTY LIMITED (ACN 052 096 812) AND SPRINGVALE SK KORES PTY LIMITED (ACN 051 015 402) has applied for approval to transfer Coal Lease No. 394 to CENTENNIAL SPRINGVALE PTY LIMITED (ACN 052 096 812) AND BOULDER MINING PTY LTD (ACN 112 796 308). Application received 15 January 2020.

(TMS-TRF36)

BROKEN HILL PROSPECTING LIMITED (ACN 003 453 503) has applied for approval to transfer Mining Lease No. 86 to BROKEN HILL COBALT PROJECT PTY LTD (ACN 638 134 095). Application received 17 January 2020.

(TMS-TRF36)

BROKEN HILL PROSPECTING LIMITED (ACN 003 453 503) has applied for approval to transfer Mining Lease No. 87 to BROKEN HILL COBALT PROJECT PTY LTD (ACN 638 134 095). Application received 17 January 2020.

(TMS)

CENTENNIAL SPRINGVALE PTY LIMITED (ACN 052 096 812) AND SPRINGVALE SK KORES PTY LIMITED (ACN 051 015 402) has applied for approval to transfer Mineral Lease No. 204 to CENTENNIAL SPRINGVALE PTY LIMITED (ACN 052 096 812) AND BOULDER MINING PTY LTD (ACN 112 796 308). Application received 15 January 2020.

(TMS)

CENTENNIAL SPRINGVALE PTY LIMITED (ACN 052 096 812) AND SPRINGVALE SK KORES PTY LIMITED (ACN 051 015 402) has applied for approval to transfer Mineral Lease No. 564 to CENTENNIAL SPRINGVALE PTY LIMITED (ACN 052 096 812) AND BOULDER MINING PTY LTD (ACN 112 796 308). Application received 15 January 2020.

(TMS)

CENTENNIAL SPRINGVALE PTY LIMITED (ACN 052 096 812) AND SPRINGVALE SK KORES PTY LIMITED (ACN 051 015 402) has applied for approval to transfer Mining Lease No. 1303 to CENTENNIAL SPRINGVALE PTY LIMITED (ACN 052 096 812) AND BOULDER MINING PTY LTD (ACN 112 796 308). Application received 15 January 2020.

(TMS)

CENTENNIAL SPRINGVALE PTY LIMITED (ACN 052 096 812) AND SPRINGVALE SK KORES PTY LIMITED (ACN 051 015 402) has applied for approval to transfer Mining Lease No. 1319 to CENTENNIAL SPRINGVALE PTY LIMITED (ACN 052 096 812) AND BOULDER MINING PTY LTD (ACN 112 796 308). Application received 15 January 2020.

(TMS)

CENTENNIAL SPRINGVALE PTY LIMITED (ACN 052 096 812) AND SPRINGVALE SK KORES PTY LIMITED (ACN 051 015 402) has applied for approval to transfer Mining Lease No. 1323 to CENTENNIAL SPRINGVALE PTY LIMITED (ACN 052 096 812) AND BOULDER MINING PTY LTD (ACN 112 796 308). Application received 15 January 2020.

(TMS)

CENTENNIAL SPRINGVALE PTY LIMITED (ACN 052 096 812) AND SPRINGVALE SK KORES PTY LIMITED (ACN 051 015 402) has applied for approval to transfer Mining Lease No. 1326 to CENTENNIAL SPRINGVALE PTY LIMITED (ACN 052 096 812) AND BOULDER MINING PTY LTD (ACN 112 796 308). Application received 15 January 2020.

(TMS)

CENTENNIAL SPRINGVALE PTY LIMITED (ACN 052 096 812) AND SPRINGVALE SK KORES PTY LIMITED (ACN 051 015 402) has applied for approval to transfer Mining Lease No. 1352 to CENTENNIAL SPRINGVALE PTY LIMITED (ACN 052 096 812) AND BOULDER MINING PTY LTD (ACN 112 796 308). Application received 15 January 2020.

(TMS)

CENTENNIAL SPRINGVALE PTY LIMITED (ACN 052 096 812) AND SPRINGVALE SK KORES PTY LIMITED (ACN 051 015 402) has applied for approval to transfer Mining Lease No. 1424 to CENTENNIAL SPRINGVALE PTY LIMITED (ACN 052 096 812) AND BOULDER MINING PTY LTD (ACN 112 796 308). Application received 15 January 2020.

(TMS)

CENTENNIAL SPRINGVALE PTY LIMITED (ACN 052 096 812) AND SPRINGVALE SK KORES PTY LIMITED (ACN 051 015 402) has applied for approval to transfer Mining Lease No. 1448 to CENTENNIAL SPRINGVALE PTY LIMITED (ACN 052 096 812) AND BOULDER MINING PTY LTD (ACN 112 796 308). Application received 15 January 2020.

(TMS)

CENTENNIAL SPRINGVALE PTY LIMITED (ACN 052 096 812) AND SPRINGVALE SK KORES PTY LIMITED (ACN 051 015 402) has applied for approval to transfer Mining Lease No. 1537 to CENTENNIAL SPRINGVALE PTY LIMITED (ACN 052 096 812) AND BOULDER MINING PTY LTD (ACN 112 796 308). Application received 15 January 2020.

(TMS)

CENTENNIAL SPRINGVALE PTY LIMITED (ACN 052 096 812) AND SPRINGVALE SK KORES PTY LIMITED (ACN 051 015 402) has applied for approval to transfer Mining Lease No. 1588 to CENTENNIAL SPRINGVALE PTY LIMITED (ACN 052 096 812) AND BOULDER MINING PTY LTD (ACN 112 796 308). Application received 15 January 2020.

(TMS)

CENTENNIAL SPRINGVALE PTY LIMITED (ACN 052 096 812) AND SPRINGVALE SK KORES PTY LIMITED (ACN 051 015 402) has applied for approval to transfer Mining Lease No. 1670 to CENTENNIAL SPRINGVALE PTY LIMITED (ACN 052 096 812) AND BOULDER MINING PTY LTD (ACN 112 796 308). Application received 15 January 2020.

(TMS)

CENTENNIAL SPRINGVALE PTY LIMITED (ACN 052 096 812) AND SPRINGVALE SK KORES PTY LIMITED (ACN 051 015 402) has applied for approval to transfer Mining Lease No. 1699 to CENTENNIAL SPRINGVALE PTY LIMITED (ACN 052 096 812) AND BOULDER MINING PTY LTD (ACN 112 796 308). Application received 15 January 2020.

(TMS)

CENTENNIAL SPRINGVALE PTY LIMITED (ACN 052 096 812) AND SPRINGVALE SK KORES PTY LIMITED (ACN 051 015 402) has applied for approval to transfer Mining Lease No. 1720 to CENTENNIAL SPRINGVALE PTY LIMITED (ACN 052 096 812) AND BOULDER MINING PTY LTD (ACN 112 796 308). Application received 15 January 2020.

(TMS)

CENTENNIAL SPRINGVALE PTY LIMITED (ACN 052 096 812) AND SPRINGVALE SK KORES PTY LIMITED (ACN 051 015 402) has applied for approval to transfer Mining Lease No. 1727 to CENTENNIAL SPRINGVALE PTY LIMITED (ACN 052 096 812) AND BOULDER MINING PTY LTD (ACN 112 796 308). Application received 15 January 2020.

(TMS)

CENTENNIAL SPRINGVALE PTY LIMITED (ACN 052 096 812) AND SPRINGVALE SK KORES PTY LIMITED (ACN 051 015 402) has applied for approval to transfer Mining Purposes Lease No. 314 to CENTENNIAL SPRINGVALE PTY LIMITED (ACN 052 096 812) AND BOULDER MINING PTY LTD (ACN 112 796 308). Application received 15 January 2020.

(TMS)

CENTENNIAL SPRINGVALE PTY LIMITED (ACN 052 096 812) AND SPRINGVALE SK KORES PTY LIMITED (ACN 051 015 402) has applied for approval to transfer Private Lands Lease No. 133 to CENTENNIAL SPRINGVALE PTY LIMITED (ACN 052 096 812) AND BOULDER MINING PTY LTD (ACN 112 796 308). Application received 15 January 2020.

Reference number:(n2020-135)

---

### **TRANSFER OF PART OF AN AUTHORITY**

(EF19/25350)

Exploration Licence No. 8505, held by DRUMMOND WEST PTY LTD (ACN 112 104 668) has been transferred in part to ALKANE RESOURCES LTD (ACN 000 689 216). The transfer was registered on 20 December 2019.

Pursuant to Section 123 of the *Mining Act 1992*:

- (1) Exploration Licence No. 8505 has been cancelled as to the area transferred; and
- (2) Exploration Licence No. 8887 has been granted to ALKANE RESOURCES LTD (ACN 000 689 216) over the area transferred for a period until 6 February 2020.

#### **Description of area part transferred**

An area of about 1 units. For further information contact Resource Operations.

Reference number:(n2020-136)

---

## Primary Industry Notices

---

# Fisheries Management (Trout and Salmon) (Fishing Closure) Notification 2019 (No. 2)

under the

Fisheries Management Act 1994

I, Peter Turnell, Acting Deputy Director General Fisheries, with the delegated authority of the Minister and the Secretary in pursuance of sections 227 and 228 of the *Fisheries Management Act 1994* (“the Act”), and in pursuance of section 8 and section 11 of the Act, revoke the existing fishing closure for Trout and Salmon and give notice of the following fishing closure for Trout and Salmon.

Dated this 17<sup>th</sup> day of January 2020

**Peter Turnell,**  
Acting Deputy Director General DPI Fisheries  
Department of Primary Industries  
(within the Department of Planning, Industry & Environment)

### Part 1 Preliminary

#### 1. Name of Notification

This notification is the *Fisheries Management (Trout and Salmon) (Fishing Closure) Notification 2019 (No. 2)*.

#### 2. Commencement and duration

This notification commences on the date it is published in the *NSW Government Gazette* and will remain in force for 5 years commencing on the date of publication.

#### 3. Revocation

Pursuant to section 11 of the Act, the *Fisheries Management (Trout and Salmon) (Fishing Closure) Notification 2019* –published in *NSW Government Gazette* No. 41 of 2 May 2019 at pages 1352 to 1354 is revoked, as is any notification revived as a result of this revocation.

#### 4. Definitions

In this notification:

**artificial flies or lures** does not include the use of dough based baits or any other similar artificial or manufactured bait product.

**attended rod and line** means a rod and line that is within a person's line of sight and that person remains within 50 metres of the rod and line.

**fishing closure** has the meaning set out in section 8 of the Act.

**landing net** means a net that complies with the description set out in the Table to clause 33 of the Regulation.

**the Act** means the *Fisheries Management Act 1994*.

**the Regulation** means the *Fisheries Management (General) Regulation 2010*.

## **Part 2 Fishing closure**

### **5. Fishing closure**

Pursuant to section 8 of the Act, a person is prohibited from taking fish of the species specified in Column 1 of the Table in Schedule 1 to this notification:

- (a) by the methods of fish specified opposite that species of fish in Column 2,
- (b) from the waters described opposite that species of fish in Column 3, and
- (c) subject to the conditions specified opposite that species of fish in Column 4.

**Note:** This notification is made in conjunction with the *Fisheries Management (Trout and Salmon) (Possession) Order 2019* and the conditions in that Order will apply to the persons taking fish under this notification.

### Schedule 1

In this Schedule, a **Table** means a Table in Schedule 2.

Column 1 Species	Column 2 Methods	Column 3 Waters	Column 4 Conditions
All species	All methods other than: a) one attended rod and line with not more than 2 hooks attached, those hooks being artificial flies or lures, and with not more than 3 treble hooks, or 3 double hooks, attached to any lure; and b) a landing net.	The waters described in Table A1	<ol style="list-style-type: none"> <li>1. The maximum quantity that a person may take of Atlantic Salmon (<i>Salmo salar</i>), Brook Trout (<i>Salvelinus fontinalis</i>), Brown Trout (<i>Salmo trutta</i>) or Rainbow Trout (<i>Oncorhynchus mykiss</i>) on any one day is 2.</li> <li>2. A person must not take fish by any method in the waters of the Splitters Creek Quarry known as “the Gravel Pit”, north west from a line drawn between 2 marked posts across the waterway.</li> </ol>
All species	All methods other than: a) one attended rod and line with not more than 2 hooks attached, those hooks being artificial flies or lures, and with not more than 3 treble hooks, or 3 double hooks, attached to any lure; and b) a landing net.	The waters described in Table A1 and Table B1 (except Black Lake and Splitters Creek).	<ol style="list-style-type: none"> <li>1. The maximum quantity that a person may take of Atlantic Salmon (<i>Salmo salar</i>), Brook Trout (<i>Salvelinus fontinalis</i>), Brown Trout (<i>Salmo trutta</i>) or Rainbow Trout (<i>Oncorhynchus mykiss</i>) on any one day is 2.</li> <li>2. From the Tuesday after the June (Queen’s Birthday) long weekend until midnight on the last Friday before the start of the October (Labour Day) long weekend (inclusive) in each year, the taking of all species of fish by all methods is prohibited.</li> </ol>
All species	All methods other than: a) one attended rod and line with not more than 3 hooks attached, those hooks being artificial flies or lures, and with not more than 3 treble hooks, or 3 double hooks, attached to any lure; and	The waters described in Table A1 as Black Lake and Splitters Creek Quarries.	The maximum quantity that a person may take of Atlantic Salmon ( <i>Salmo salar</i> ), Brook Trout ( <i>Salvelinus fontinalis</i> ), Brown Trout ( <i>Salmo trutta</i> ) or Rainbow Trout ( <i>Oncorhynchus mykiss</i> ) on any one day is 2.



Column 1 Species	Column 2 Methods	Column 3 Waters	Column 4 Conditions
	b) a landing net.		
Atlantic Salmon ( <i>Salmo salar</i> ), Brook Trout ( <i>Salvelinus fontinalis</i> ), Brown Trout ( <i>Salmo trutta</i> ) or Rainbow Trout ( <i>Oncorhynchus mykiss</i> ).	All methods other than: a) one attended rod and line with not more than 2 hooks attached, those hooks being artificial flies or lures, and with not more than 3 treble hooks, or 3 double hooks, attached to any lure; and b) a landing net.	The waters described in Table A2.	1. From 1 May to the Monday of the June (Queen's Birthday) long Weekend (inclusive), in each year: a) the fish must be a minimum size of 50 centimetres, and b) the maximum quantity that a person may take on any one day is 1. 2. From the Tuesday after the June (Queen's Birthday) long weekend until midnight on the last Friday before the start of the October (Labour Day) long weekend (inclusive) in each year, the taking of all species of fish by all methods is prohibited.
All species	All methods other than: a) one attended rod and line with not more than 2 hooks attached and with not more than 3 treble hooks, or 3 double hooks, attached to any lure; and b) a landing net.	The waters described in Table B1.	1. The maximum quantity that a person may take of Atlantic Salmon ( <i>Salmo salar</i> ), Brook Trout ( <i>Salvelinus fontinalis</i> ), Brown Trout ( <i>Salmo trutta</i> ) or Rainbow Trout ( <i>Oncorhynchus mykiss</i> ) on any one day is 5. 2. From the Tuesday after the June (Queen's Birthday) long weekend until midnight on the last Friday before the start of the October (Labour Day) long weekend (inclusive) in each year, the taking of all species of fish by all methods is prohibited.
All species	All methods other than: a) two attended rods and lines with: (i) not more than 2 hooks attached and with not more than 3 treble hooks, or 3 double hooks, attached to any lure; or (ii) up to 3 hooks	The waters described in Table B2.	1. The maximum quantity that a person may take of Atlantic Salmon ( <i>Salmo salar</i> ), Brook Trout ( <i>Salvelinus fontinalis</i> ), Brown Trout ( <i>Salmo trutta</i> ) or Rainbow Trout ( <i>Oncorhynchus mykiss</i> ) on any one day is 5. 2. When taking Yabbies ( <i>Cherax destructor</i> ) from the backed up waters of Lake Eucumbene, Lake Jindabyne, Lake Lyell, Lake Wallace and Googong Dam, the use of the hoop or lift net or open pyramid lift net, as prescribed by clauses 30 and 31 of the

Column 1 Species	Column 2 Methods	Column 3 Waters	Column 4 Conditions
	attached where those hooks are artificial flies or lures and with not more than 3 treble hooks, or 3 double hooks, attached to any lure; and  b) a landing net.		Regulation is allowed, in addition to the methods specified in column 2.
Spiny Crayfish species ( <i>Euastacus</i> spp.) other than Murray Crayfish ( <i>Euastacus armatus</i> )	All methods.	The waters described in Tables A1, A2, B1 and B2.	

**Note:** Murray Crayfish can only be taken in waters specified in the Regulation.

**Schedule 2****TABLE A1****Artificial fly and lure only waters**

In Table A1, the waters described include the tributaries upstream from where those waters enter the backed up waters of all impoundments contained in those waters. The backed up waters of those impoundments are not included in the waters of Table A1 except for Black Lake, the Mill Pond and Splitters Creek Quarries where the backed up waters of these impoundments are included.

<b>Southern NSW Trout Waters</b>	
<b>BOBUNDARA CREEK</b>	County of Wellesley. The whole of the waters of Bobundara Creek and its tributaries upstream from its junction with, but not including, the Snowy River.
<b>EUCUMBENE RIVER</b>	County of Wallace. The whole of the waters of the Eucumbene River, its creeks and tributaries upstream from the dam wall of Lake Eucumbene and including Providence Portal.
<b>KHANCOBAN CREEK</b>	County of Selwyn. The whole of the waters of Khancoban Creek, together with all of its tributaries, from its confluence with the backed-up waters of Khancoban Pondage or junction with Swampy Plain River upstream to its source.
<b>KYBEYAN RIVER</b>	County of Beresford. The whole of the waters of the Kybeyan River, its creeks and tributaries upstream from its junction with, but not including, the Numeralla River.
<b>MACLAUGHLIN RIVER</b>	County of Wellesley. The whole of the waters of the MacLaughlin River, its creeks and tributaries upstream from its junction, but not including, the Snowy River.
<b>MOWAMBA RIVER</b>	County of Wallace. The whole of the waters of the Mowamba River (or Moonbah River), its creeks and tributaries upstream from its junction, but not including, the Snowy River.
<b>SPLITTERS CREEK QUARRIES</b>	County of Goulburn. The whole of the waters of the Splitters Creek Quarries (known as “the Gravel Pit” and “the Second Pit”), located within Lot 2 DP 810132 and Lot 5 856087.
<b>SWAMPY PLAIN RIVER</b>	County of Selwyn. The whole of the waters of the Swampy Plain River, its creeks and tributaries downstream of the southern (upstream) boundary of Khancoban Station and upstream from its junction, but not including, the Murray River.
<b>THREDBO RIVER</b>	County of Wallace. The whole of the waters of the Thredbo River (or Crackenback River), its creeks and tributaries upstream from where it enters the backed-up waters of Lake Jindabyne.
<b>FLEA CREEK</b>	County of Cowley. The whole of the waters of Flea Creek and its tributaries including Tumbledown Creek and its tributaries upstream of the junction with the Goodradigbee River.
<b>WILDE’S MEADOW CREEK</b>	County of Camden. The whole of the waters of Wilde’s Meadow Creek (including its creeks and tributaries, from a point where its visible flow merges with the backed-up waters of the Fitzroy Falls Reservoir, upstream to its source).
<b>BLACK LAKE</b>	County of Wellesley. The whole of the waters of Black Lake.

<b>Central NSW Trout Waters</b>	
BELL RIVER	County of Wellington. The whole of the waters of the Bell River, its creeks and tributaries upstream from the Belgravia Road crossing.
THE MILL POND	County of Roxburg. The whole waters of the Mill Pond (Portland Dam No. 3) including those waters backed up the road culvert west of the waterway, located within Lot 1 DP 1227369.
MOLONG CREEK	County of Wellington. The whole of the waters of the Molong Creek and its tributaries upstream from its junction, but not including, Borenore Creek.

**TABLE A2****Spawning Streams**

In Table A2, the waters described include the tributaries upstream from where those waters enter the backed up waters of all impoundments contained in those waters. The backed up waters of those impoundments are not included in the waters of Table A2.

EUCUMBENE RIVER	County of Wallace. The whole of the waters of the Eucumbene River and its tributaries upstream of the dam wall and including the Providence Portal.
THREDBO RIVER	County of Wallace. The whole of the Thredbo River.

**TABLE B1****General trout waters**

In Table B1, the waters described include the tributaries upstream from where those waters enter the backed up waters of all impoundments contained in those waters. The backed up waters of those impoundments are not included in the waters of Table B1.

<b>Southern NSW Trout Waters</b>	
BEMBOKA RIVER	County of Auckland. The whole of the waters of Bemboka River, its creeks and tributaries upstream its junction with, and including, Tantawangalo Creek.
GOODRADIGBEE RIVER	County of Buccleuch. The whole of the waters of the Goodradigbee River, its creeks and tributaries upstream from where it enters the backed-up waters of Burrinjuck Dam.
INGEEGOODBEE RIVER	County of Wallace. The whole of the waters of the Ingeegoodbee River, its creeks and tributaries upstream from the Victorian border.
MACPHERSONS SWAMP CREEK	County of Buccleuch. The whole of the waters of the Macphersons Creek and tributaries upstream from where it enters the backed-up waters of Burrinjuck Dam.
MOLONGLO RIVER	County of Murray. The whole of the waters of the Molonglo River, its creeks and tributaries upstream from the railway bridge at Burbong.
MURRAY RIVER	County of Selwyn. The whole of the waters of the Murray River, its creeks and tributaries upstream from the road bridge at Tintalra.

MURRUMBIDGEE RIVER	County of Cowley. The whole of the waters of the Murrumbidgee River, its creeks and tributaries upstream from its junction with, including, the Bredbo River.
QUEANBEYAN RIVER	County of Murray. The whole of the waters of the Queanbeyan River, its creeks and tributaries upstream of the fence boundary of the Googong Dam Reservoir (about 1 kilometres downstream of the wall of Googong Dam).
SHOALHAVEN RIVER	County of Murray. The whole of the waters of the Shoalhaven River, its creeks and tributaries upstream from its junction with, and including, the Mongarlowe River.
SNOWY RIVER	County of Wallace. The whole of the waters of the Snowy River, its creeks and tributaries upstream of the Victorian border.
TUMUT RIVER	County of Buccleuch. The whole of the waters of the Tumut River, its creeks and tributaries upstream from its junction with, but not including, the Murrumbidgee River.
TUROSS RIVER	County of Dampier. The whole of the waters of the Tuross River, its creeks and tributaries upstream from the Tuross Falls.
<b>Central NSW Trout Waters</b>	
BELL RIVER	County of Wellington. The whole of the waters of the Bell River, its creeks and tributaries upstream from its junction with, and including, the Molong Creek.
BELUBULA RIVER	County of Bathurst. The whole of the waters of the Belubula River, its creeks and tributaries upstream from the Cherry Tree Falls low level road bridge near Canowindra.
BOREE CREEK	County of Ashburnham. The whole of the waters of the Boree Creek and its tributaries upstream from its junction with, but not including, Mandagery Creek.
COXS RIVER	County of Westmoreland. The whole of the waters of the Coxs River, its creeks and tributaries upstream from its junction with, but not including, Little River.
CUDGEGONG RIVER	County of Phillip. The whole of the waters of the Cudgegong River, its creeks and tributaries downstream of the wall of Windermere Dam and upstream from the Lawson Park Weir at Mudgee.
GUINECOR CREEK	County of Argyle. The whole of the waters of Guinecor Creek and its tributaries upstream from its junction with, but not including, the Wollondilly River.
KOWMUNG RIVER	County of Westmoreland. The whole of the waters of the Kowmung River, its creeks and tributaries upstream from its junction with, and including, Morong Creek.
LACHLAN RIVER	County of Bathurst. The whole of the waters of the Lachlan River, its creeks and tributaries upstream from the Cowra-Young road bridge.
MACQUARIE RIVER	County of Bathurst. The whole of the waters of the Macquarie River, its creeks and tributaries upstream from its junction with, and including, Lewis Ponds Creek.
WOLLONDILLY RIVER	County of Argyle. The whole of the waters of the Wollondilly River, its creeks and tributaries upstream from its junction with, and including, the Tarlo River.
<b>Northern NSW Trout Waters</b>	
APSLEY RIVER	County of Vernon. The whole of the waters of the Apsley River, its

	creeks and tributaries upstream from its junction with, and including, the Tia River.
BARNARD RIVER	County of Hawes. The whole of the waters of the Barnard River, its creeks and tributaries upstream from its junction with, and including, Gulf Creek.
BARRINGTON RIVER	County of Gloucester. The whole of the waters of the Barrington River, its creeks and tributaries upstream from its junction with, and including, the Moppy River.
BEARDY WATERS	County of Gough. The whole of the waters Beardy Waters, its creeks and tributaries upstream from its junction with, and including, Furracabad Creek.
BLICKS RIVER	County of Fitzroy. The whole of the waters of the Blicks River, its creeks and tributaries upstream from the road bridge at Dundarrabin.
CARTERS BROOK	County of Durham. The whole of the waters of Carters Brook, its creeks and tributaries upstream from its junction with, and including, Stewarts Brook.
CHANDLER RIVER	County of Clarke. The whole of the waters of the Chandler River, its creeks and tributaries upstream from its junction with, and including, the Wollomombi River.
COBARK RIVER	County of Gloucester. The whole of the waters of the Cobark River, its creeks and tributaries upstream from its junction with, and including, the Dilgry River.
COOPLACURRIPA RIVER	County of Hawes. The whole of the waters of the Cooplacurripa River, its creeks and tributaries upstream from its junction with, and including, the Mummel River.
DEEPWATER RIVER	County of Gough. The whole of the waters of the Deepwater River, its creeks and tributaries upstream of the New England Highway road bridge near Deepwater.
DUNGOWAN CREEK	County of Parry. The whole of the waters of Dungowan Creek and its tributaries upstream from the road crossing near Ogunbil Station.
GEORGES CREEK	County of Hardinge. The whole of the waters of Georges Creek and its tributaries upstream from its junction with, and including, Louisa Creek.
GLOUCESTER RIVER	County of Gloucester. The whole of the waters of the Gloucester River, its creeks and tributaries upstream from its junction with, and including, Sharpes Creek.
GUY FAWKES RIVER	County of Gresham. The whole of the waters of the Guy Fawkes River, its creeks and tributaries upstream from its junction with, but not including, the Aberfoyle River.
GWYDIR RIVER	County of Hardinge. The whole of the waters of the Gwydir River, its creeks and tributaries upstream of the road bridge at Torryburn.
GWYDIR RIVER	County of Hardinge. The whole of the waters of the Gwydir River, its creeks and tributaries downstream of Copeton Dam and upstream of its junction with, but not including, Dingo Creek.
HORTON RIVER	County of Murchison. The whole of the waters of the Horton River, its creeks and tributaries upstream from its junction with, and including, Cut Road Creek.
HUNTER RIVER	County of Brisbane. The whole of the waters of the Hunter River, its creeks and tributaries upstream from its junction with, but not

	including, Pages Creek.
LAURA CREEK	County of Hardinge. The whole of the waters of Laura Creek and its tributaries of the ford at Baldeslie Station.
MACDONALD RIVER	County of Vernon. The whole of the waters of the Macdonald River, its creeks and tributaries upstream of the New England Highway road bridge at Bendemeer.
MACINTYRE RIVER	County of Gough. The whole of the waters of the MacIntyre River, its creeks and tributaries upstream from the road bridge at Elsmore.
MANNING RIVER	County of Gloucester. The whole of the waters of the Manning River, its creeks and tributaries upstream from the Gummi Trail crossing.
MOONAN BROOK	County of Durham. The whole of the waters of Moonan Brook and its tributaries upstream from its junction with, but not including, the Hunter River.
MOREDUN CREEK	County of Hardinge. The whole of the waters of Moredun Creek and its tributaries upstream of the ford immediately below its junction with Limestone Creek.
MULLA MULLA CREEK	County of Parry. The whole of the waters of Mulla Mulla Creek and its tributaries upstream from its junction with, but not including, the Cockburn River.
MYALL CREEK	County of Hawes. The whole of the waters of Myall Creek and its tributaries upstream from its junction with, and including, Tuggolo Creek.
NOWENDOC RIVER	County of Hawes. The whole of the waters of the Nowendoc River, its creeks and tributaries upstream from Nowendoc Falls.
NYMBOIDA RIVER	County of Sandon. The whole of the waters of the Nymboida River, its creeks and tributaries upstream from its junction with, and including, Wild Cattle Creek.
OAKY RIVER	County of Clarke. The whole of the waters of the Oaky River, its creeks and tributaries upstream from where it enters the backed-up waters of Oaky River Dam.
OBAN RIVER	County of Clarke. The whole of the waters of the Oban River (or Ann River), its creeks and tributaries upstream from its junction with, but not including, the Sara River.
OMADALE BROOK	County of Durham. The whole of the waters of Omadale Brook and its tributaries upstream from its junction with, and including, Polblue Creek.
STYX RIVER	County of Clarke. The whole of the waters of the Styx River, its creeks and tributaries upstream of the road crossing on the Armidale-Bellbrook road.
SWANBROOK	County of Gough. The whole of the waters Swanbrook and its tributaries upstream of the Kings Plains road crossing near Inverell.
WELLINGROVE CREEK	County of Gough. The whole of the waters of Wellingrove Creek and its tributaries upstream from the Gwydir Highway road bridge near Glenn Innes

**TABLE B2**  
**General trout dams**

In Table B2, the waters described include the backed up waters of all impoundments and weirs. The tributaries upstream from where those waters enter the backed up waters of all impoundments contained in those waters are not included.

<b>Waters</b>	<b>Nearest town</b>
BEARDY WATERS DAM	GLEN INNES
BEN CHIFLEY DAM	BATHURST
CAPTAIN'S FLAT DAM	QUEANBEYAN
CARCOAR DAM	CARCOAR
COOLUMBOOKA WEIR	BOMBALA
DIGGERS CREEK DAM	PERISHER VALLEY
DUMARESQ DAM	ARMIDALE
FITZROY FALLS RESERVOIR	FITZROY FALLS
GEEHI DAM	KHANCOBAN
GOOGONG DAM	QUEANBEYAN
GOSLING CREEK RESERVOIR	ORANGE
GUTHEGA LAKE	JINDABYNE
HAPPY JACKS PONDAGE	KHANCOBAN
ISLAND BEND DAM	JINDABYNE
JOUNAMA PONDAGE	TALBINGO
KHANCOBAN PONDAGE	KHANCOBAN
LAKE BATHURST	TARAGO
LAKE CANOBOLAS	ORANGE
LAKE CRACKENBACK	THREDBO
LAKE EUCUMBENE	ADAMINABY
LAKE JINDABYNE	JINDABYNE
LAKE LYELL	LITHGOW
LAKE WALLACE	WALLERAWANG
LAKE WILLIAMS	NIMMITABEL
MALPAS DAM	ARMIDALE
MARSDEN WEIR	GOULBURN
MURRAY 2 PONDAGE	KHANCOBAN
OBERON DAM	OBERON
PADDYS RIVER DAM	TUMBERUMBA
PEJAR DAM	GOULBURN
REDGROUND DAM (Crookwell water supply)	CROOKWELL
ROSSI WEIR	GOULBURN
SHEBA DAMS	NUNDLE
TALBINGO DAM	TALBINGO
TANTANGARA DAM	ADAMINABY
TOD KILL PARK DAM	CROOKWELL
TOOMA DAM	KHANCOBAN
TUMUT PONDS	ADAMINABY
TUMUT 2 PONDAGE	KHANCOBAN



<b>Waters</b>	<b>Nearest town</b>
THREE MILE DAM	KIANDRA
WENTWORTH FALLS LAKE	WENTWORTH FALLS

Reference number:(n2020-137)

---

## Crown Land Notices

1300 886 235 [www.crownland.nsw.gov.au](http://www.crownland.nsw.gov.au)

---

### ADDITION TO A WESTERN LANDS LEASE

IT is hereby notified that in pursuance of Section 7.15 of the *Crown Land Management Act 2016*, the land particularised hereunder has been added to the undermentioned Western Lands Lease.

The Hon Melinda Pavey, MP  
Minister for Water, Property & Housing

#### SCHEDULE

Western Lands Lease No.	15243
Name of Lessees:	Ricky James Green Tracey Alana Green
Area Added:	Lot 1621 DP 757298 Parish of Picton – County of Yancowinna of 4047sq.m (Folio Identifier 1621/757298)
Total Area Following Addition:	Lot 1621 DP 757298 & Lot 1622 DP 757298 Parish of Picton – County of Yancowinna of 8094sq.m (Folio Identifiers 1621/757298 & 1622/757298)
Date of Addition:	16 January 2020
Administrative District:	Broken Hill
Shire:	Broken Hill
Conditions:	Unchanged

Reference number:(n2020-138)

---

### ROADS ACT 1993

#### ORDER

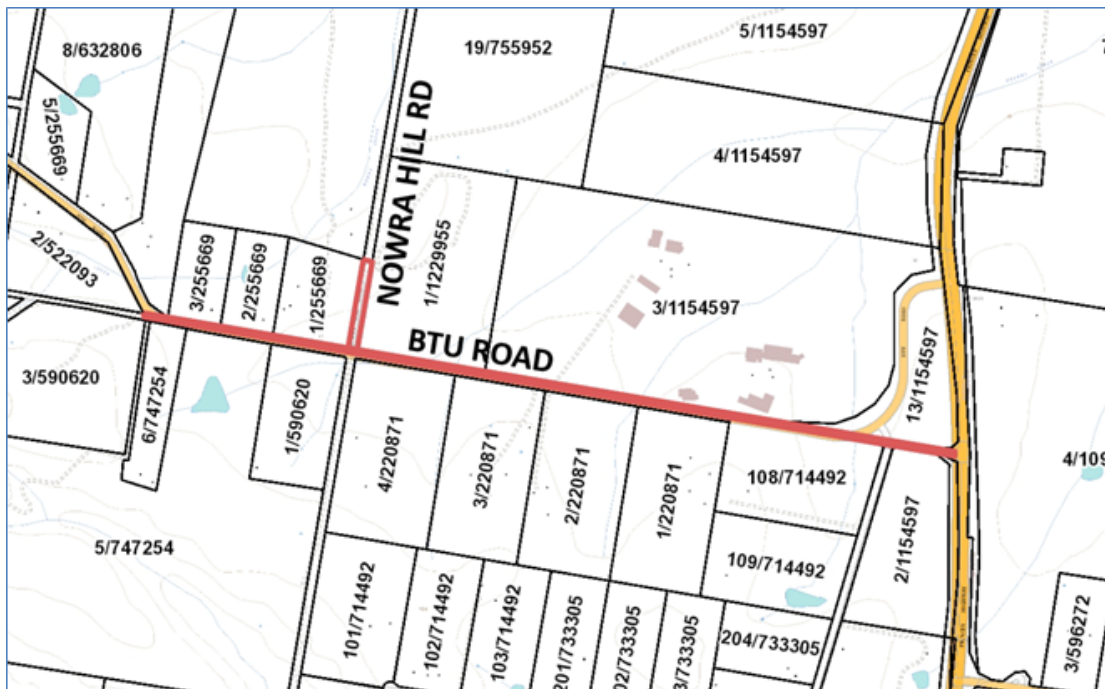
#### Transfer of Crown Road to a Council

In pursuance of the provisions of Section 152I of the *Roads Act 1993*, the Crown road specified in Schedule 1 is transferred to the roads authority specified in Schedule 2 hereunder as from the date of publication of this notice and as from that date the road specified in Schedule 1 ceases to be a Crown road.

The Hon Melinda Pavey, MP  
Minister for Water, Property and Housing

#### SCHEDULE 1

Parish:	Nowra
County:	St Vincent
Land District:	Nowra
LGA:	Shoalhaven City Council
DESCRIPTION:	Crown roads known as Btu Rd, Nowra Hill Rd and Calymea St in the locality of Nowra Hill and as shown by red colour on the 2 diagrams below.



**SCHEDULE 2**

Roads Authority:  
Council's Ref:  
DoI-Lands & Water Ref:

Shoalhaven City Council  
2921E (D18/40008)  
19/10990

Reference number:(n2020-139)

**NOTIFICATION OF DISPOSAL OF A CROWN ROAD**

Section 152B Roads Act 1993

The road hereunder described has been disposed of under section 152B of the *Roads Act 1993*. In accordance with section 152H of that Act, the road comprised therein has ceased to be a Crown road and the rights of passage and access that previously existed in relation to the road are extinguished. Upon disposal, title to the land, comprising the former Crown road, is transferred to freehold.

The Hon Melinda Pavey, MP  
Minister for Water, Property & Housing

**DESCRIPTION**

*Parish – Dutton; County – Wynyard*  
*Land District – Wagga Wagga; LGA – Snowy Valleys*

Road Disposed: Lot 1 DP 1213056

File No: 15/03385

Reference number:(n2020-140)

---

**NOTIFICATION OF DISPOSAL OF A CROWN ROAD**

Section 152B Roads Act 1993

The road hereunder described has been disposed of under section 152B of the *Roads Act 1993*. In accordance with section 152H of that Act, the road comprised therein has ceased to be a Crown road and the rights of passage and access that previously existed in relation to the road are extinguished. Upon disposal, title to the land, comprising the former Crown road, is transferred to freehold.

The Hon Melinda Pavey, MP  
Minister for Water, Property & Housing

**DESCRIPTION**

*Parish – Gundy; County – Gordon*  
*Land District – Wellington; LGA – Dubbo Regional*

Road Disposed: Lot 1 DP 1258922

File No: 14/01551

Reference number:(n2020-141)

---

**NOTIFICATION OF DISPOSAL OF A CROWN ROAD**

Section 152B Roads Act 1993

The road hereunder described has been disposed of under section 152B of the *Roads Act 1993*. In accordance with section 152H of that Act, the road comprised therein has ceased to be a Crown road and the rights of passage and access that previously existed in relation to the road are extinguished. Upon disposal, title to the land, comprising the former Crown road, is transferred to freehold.

The Hon Melinda Pavey, MP  
Minister for Water, Property & Housing

**DESCRIPTION**

*Parish – Bringellet; County – Bathurst*  
*Land District – Bathurst; LGA – Bathurst Regional*

Road Disposed: Lot 1 DP 1257091

File No: 19/01283

Reference number:(n2020-142)

---

## NOTIFICATION OF CLOSING OF A ROAD

In pursuance of section 37 of the *Roads Act 1993* the road hereunder described is closed. The lands comprised therein cease to be public road and the rights of passage and access that previously existed in relation to the road are extinguished. Upon closing, title to the land, comprising the former public road, vests in the body specified in the Schedule hereunder.

The Hon Melinda Pavey, MP  
Minister for Water, Property and Housing

### DESCRIPTION

*Parish – Yandagulla; County – Yanda  
Land District – Bourke; LGA – Bourke*

Road Closed: Lot 6413 DP764693

File No: 19/03086

### SCHEDULE

On closing, the land within Lot 6413 DP764693 will remain vested in The State of New South Wales as Crown land included in Western Lands Lease 12784.

Reference number:(n2020-143)

## ROADS ACT 1993

### ORDER

Transfer of a Crown Road to a Council

In pursuance of the provisions of Section 152I, *Roads Act 1993*, the Crown road specified in Schedule 1 is transferred to the Roads Authority specified in Schedule 2, hereunder, as from the date of publication of this notice and as from that date, the road specified in Schedule 1 ceases to be a Crown road.

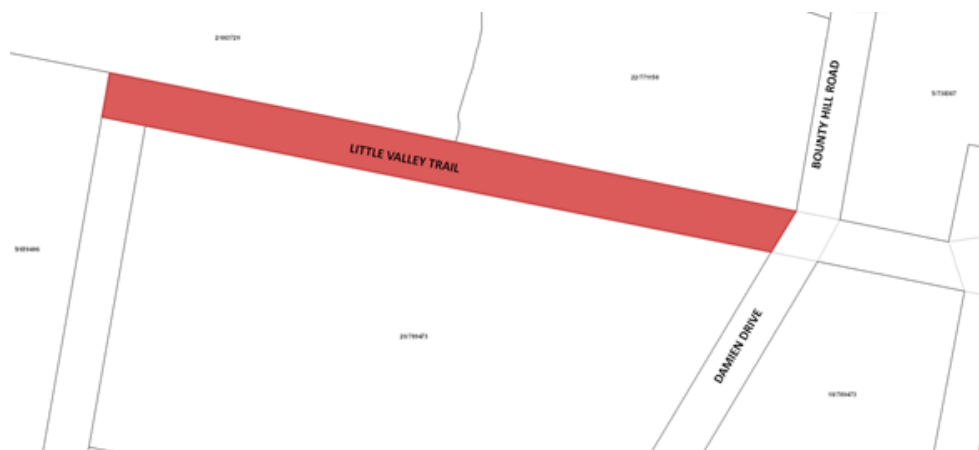
The Hon. Melinda Pavey, MP  
Minister for Water, Property and Housing

### SCHEDULE 1

*Parish – Kincumber  
County – Northumberland  
Land District – Gosford  
Local Government Area – Central Coast Council*

Crown public road at McMasters Beach being part Little Valley Trail, as highlighted in red on the diagram below.

### SCHEDULE 2



Roads Authority: Central Coast Council  
Councils Reference: Unknown  
Lands File Reference: 16/05880#02

Reference number:(n2020-144)

---

### CROWN LAND MANAGEMENT ACT 2016

NOTICE – CROWN LAND TO BE USED OR OCCUPIED FOR OTHER PURPOSE UNDER S 2.18(2)(b)

Pursuant to section 2.18(2)(b) of the *Crown Land Management Act 2016*, the Crown land specified in Column 2 of the following Schedule is proposed to be used or occupied under a relevant interest granted for the purpose(s) specified in Column 1 of the following Schedule.

The Hon Robert Stokes, MP  
Minister for Planning and Public Spaces

#### Schedule

##### Column 1

sculpture  
(relevant interest – Licence 616028)

##### Column 2

Reserve No. 88056  
Public Purpose: public recreation  
Notified: 18 December 1970  
File Reference: 20/00467

Reference number:(n2020-145)

---

### DECLARATION OF LAND TO BE CROWN LAND

Pursuant to section 4.4 of the *Crown Land Management Act 2016*, the Minister for Water, Property & Housing declares that the land specified hereunder is to be Crown Land.

The Hon Melinda Pavey, MP  
Minister for Water, Property & Housing

Land District – Tenterfield

Local Government Area – Tenterfield

Parish – Highland Home; County – Gough

Lot 27 in Deposited Plan 753286 at Torrington

Reference number:(n2020-146)

---

### ADDITION TO RESERVED CROWN LAND

Pursuant to section 2.9 of the *Crown Land Management Act 2016*, the Crown land specified in Column 1 of the following Schedule is added to the reserved land specified opposite in Column 2 of the Schedule.

The Hon Melinda Pavey, MP  
Minister for Water, Property & Housing

#### Schedule

##### Column 1

Land District: Tenterfield  
Local Government Area: Tenterfield Shire Council  
Locality: Torrington

##### Column 2

Reserve No. 42203  
Public Purpose: village purposes  
Notified: 27 November 1907

Whole Lot: Lot 27 DP 753286  
Parish Highland Home  
County Gough  
Area: about 1027 square metres

File Reference: 17/09821

New Area: about 15.97 hectares

Reference number:(n2020-147)

---

**CROWN LAND MANAGEMENT ACT 2016**
**APPOINTMENT OF STATUTORY LAND MANAGER BOARD MEMBERS**

Pursuant to clause 4(1) of Schedule 5 to the *Crown Land Management Act 2016*, the persons specified in Column 1 of the Schedule hereunder are appointed, for the terms of office specified in that Column, as board members for the statutory land manager specified opposite in Column 2, which has been appointed as Crown land manager of the land referred to in Column 3 of the Schedule.

It is a condition of the appointment that the board member must comply with the Department of Industry *Crown reserve code of conduct: For non-council Crown land managers and commons trusts* (as may be amended or replaced from time to time).

The Hon Melinda Pavey, MP  
Minister for Water, Property & Housing

**Schedule**

<b>Column 1</b>	<b>Column 2</b>	<b>Column 3</b>	
Diane Carolyn Wheeler (re-appointment)	Cobboco Recreation Reserve And Public Hall Land Manager	Reserve No. 69082 Public Purpose: public hall, public recreation Notified: 8 March 1940	
John Edward Tink (re-appointment)			
Linda May Keogh (new member)			
Geoffrey George Keogh (new member)			
Patricia Fisher (re-appointment)			File Reference: DB81R226-002
Arnold Keith Wheeler (re-appointment)			

For a term commencing the date of this notice and expiring 23rd January 2025.

Reference number:(n2020-148)

---

**CROWN LAND MANAGEMENT ACT 2016**
**APPOINTMENT OF STATUTORY LAND MANAGER BOARD MEMBERS**

Pursuant to clause 4(1) of Schedule 5 to the *Crown Land Management Act 2016*, the persons specified in Column 1 of the Schedule hereunder are appointed, for the terms of office specified in that Column, as board members for the statutory land manager specified opposite in Column 2, which has been appointed as Crown land manager of the land referred to in Column 3 of the Schedule.

It is a condition of the appointment that the board member must comply with the Department of Industry *Crown reserve code of conduct: For non-council Crown land managers and commons trusts* (as may be amended or replaced from time to time).

The Hon Melinda Pavey, MP  
Minister for Water, Property & Housing

**Schedule**

<b>Column 1</b>	<b>Column 2</b>	<b>Column 3</b>
Ann Reeve (re-appointment)	The Susan And Elizabeth Islands Recreation Land Manager	Dedication No. 540041 Public Purpose: public recreation Notified: 3 May 1957
Claire Elaine Purvis (re-appointment)		
Kieran Duncan McAndrew (new member)		

For a term commencing 28th February 2020 and expiring 27th February 2025.

File Reference: 09/08041

**Schedule**

<b>Column 1</b>	<b>Column 2</b>	<b>Column 3</b>
Ellen Lorraine Moloney (re-appointment)	Lawrence Public Hall	Reserve No. 1025868
Diane Ensbey (re-appointment)	Reserve Land Manager	Public Purpose: community purposes
Peter Maxwell Kelsall (re-appointment)		Notified: 5 March 2010
Jennifer Anne Sumskis (new member)		File Reference: 10/03570
Neville Robert Taber (new member)		
Lorna Jean Reeves (re-appointment)		
Rebecca Mowbray (new member)		

For a term commencing 26th February 2020 and expiring 25th February 2025.

Reference number:(n2020-149)

**CROWN LAND MANAGEMENT ACT 2016**

NOTICE – CROWN LAND TO BE USED OR OCCUPIED FOR OTHER PURPOSE UNDER S 2.18(2)(b)

Pursuant to section 2.18(2)(b) of the *Crown Land Management Act 2016*, the Crown land specified in Column 2 of the following Schedule is proposed to be used or occupied under a relevant interest granted for the purpose(s) specified in Column 1 of the following Schedule.

The Hon Melinda Pavey, MP  
Minister for Water, Property & Housing

**Schedule**

<b>Column 1</b>	<b>Column 2</b>
levee bank (relevant interest – Licence 613556)	Reserve No. 84334
pipeline (relevant interest – Licence 613556)	Public Purpose: generally
access (relevant interest – Licence 613556)	Notified: 22 March 1963
environmental protection (relevant interest – Licence 613556)	File Reference: 19/09061
environmental studies (relevant interest – Licence 613556)	



**Schedule**

**Column 1**

levee bank  
(relevant interest – Licence 613556)  
pipeline  
(relevant interest – Licence 613556)  
access  
(relevant interest – Licence 613556)  
environmental protection  
(relevant interest – Licence 613556)  
environmental studies  
(relevant interest – Licence 613556)

**Column 2**

Reserve No. 1011268  
Public Purpose: future public requirements  
Notified: 3 February 2006  
File Reference: 19/09061

Reference number:(n2020-150)

---

**NOTIFICATION OF DISPOSAL OF A CROWN ROAD**

Section 152B Roads Act 1993

The road hereunder described has been disposed of under section 152B of the *Roads Act 1993*. In accordance with section 152H of that Act, the road comprised therein has ceased to be a Crown road and the rights of passage and access that previously existed in relation to the road are extinguished. Upon disposal, title to the land, comprising the former Crown road, is transferred to freehold.

The Hon Melinda Pavey, MP  
Minister for Water, Property & Housing

**DESCRIPTION**

*Parish – Bodangora; County – Lincoln*  
*Land District – Wellington; LGA – Dubbo Regional*

Road Disposed: Lot 1 DP 1257094

File No: 10/13356

Reference number:(n2020-151)

## BC - DUBBO

## CROWN LAND MANAGEMENT ACT 2016

## NOTICE - CROWN LAND TO BE USED OR OCCUPIED FOR OTHER PURPOSE UNDER S 2.18(2)(b)

Pursuant to section 2.18(2)(b) of the Crown Land Management Act 2016, the Crown land specified in Column 2 of the following Schedule is proposed to be used or occupied under a relevant interest granted for the purpose(s) specified in Column 1 of the following Schedule.

The Hon Melinda Pavey, MP  
Minister for Water, Property & Housing

Column 1	Column 2
<p><b>Column 1</b> pipeline (relevant interest - Licence 602975)</p>	<p><b>Schedule</b> <b>Column 2</b> Reserve No. 990 Public Purpose: travelling stock Notified: 29 July 1874 File Reference: 19/00612</p>
<p><b>Column 1</b> pump site (relevant interest - Licence 599842) pipeline (relevant interest - Licence 599842)</p>	<p><b>Schedule</b> <b>Column 2</b> Reserve No. 82323 Public Purpose: public recreation Notified: 5 February 1960 File Reference: 18/06366</p>
<p><b>Column 1</b> vegetation management (relevant interest - Licence 613454)</p>	<p><b>Schedule</b> <b>Column 2</b> Reserve No. 751258 Public Purpose: future public requirements Notified: 29 June 2007 File Reference: 19/09186</p>
<p><b>Column 1</b> footbridge (relevant interest - Licence 610446) footings (relevant interest - Licence 610446) jetty (relevant interest - Licence 610446) pontoon (relevant interest - Licence 610446) reclamation (relevant interest - Licence 610446) viewing platform (relevant interest - Licence 610446) walkway (relevant interest - Licence 610446) car park (relevant interest - Licence 610446) vegetation management (relevant interest - Licence 613454)</p>	<p><b>Schedule</b> <b>Column 2</b> Reserve No. 1011528 Public Purpose: access and public requirements, tourism purposes and environmental and heritage conservation Notified: 9 June 2006 File Reference: 19/09186</p>
<p><b>Column 1</b> pontoon (relevant interest - Licence 602964) walkway (relevant interest - Licence 602964) mooring piles (relevant interest - Licence 602964) berthing area (relevant interest - Licence 602964)</p>	<p><b>Schedule</b> <b>Column 2</b> Reserve No. 1012109 Public Purpose: access and public requirements, tourism purposes and environmental and heritage conservation Notified: 11 August 2006 File Reference: 19/00598</p>

**Column 1**

grazing  
(relevant interest - Licence 596781)

---

**Schedule**

**Column 2**

Reserve No. 87908  
Public Purpose: public recreation  
Notified: 21 August 1970  
File Reference: 18/03893

---

**Column 1**

electricity supply  
(relevant interest - Licence 610635)

---

**Schedule**

**Column 2**

Reserve No. 91623  
Public Purpose: police purposes  
Notified: 23 November 1979  
File Reference: 19/06988

---

**Column 1**

cultivation  
(relevant interest - Licence 592092)

---

**Schedule**

**Column 2**

Reserve No. 753605  
Public Purpose: future public requirements  
Notified: 29 June 2007  
File Reference: 17/11314

---

**Column 1**

environmental protection  
(relevant interest - Licence 603314)

---

**Schedule**

**Column 2**

Reserve No. 43057  
Public Purpose: public recreation  
Notified: 16 September 1908  
File Reference: 19/00960

---

**Column 1**

power/transmission line  
(relevant interest - Licence 605059)

---

**Schedule**

**Column 2**

Reserve No. 58617  
Public Purpose: public recreation  
Notified: 26 February 1926  
File Reference: 19/02549

---

**Column 1**

pipeline  
(relevant interest - Licence 597881)

---

**Schedule**

**Column 2**

Reserve No. 93131  
Public Purpose: future public requirements  
Notified: 18 July 1980  
File Reference: 18/05177

---

**Column 1**

environmental protection  
(relevant interest - Licence 603314)  
erection of signs  
(relevant interest - Licence 603314)  
concrete ramp  
(relevant interest - Licence 603314)

---

**Schedule**

**Column 2**

Reserve No. 147  
Public Purpose: wharf purposes  
Notified: 3 September 1883  
File Reference: 19/00960

---

**Column 1**

vegetation management  
(relevant interest - Licence 603314)  
rock armouring  
(relevant interest - Licence 603314)  
bank stabilisation works  
(relevant interest - Licence 603314)

---

**Schedule**

**Column 2**

Reserve No. 1012189  
Public Purpose: access and public requirements, tourism purposes  
and environmental and heritage conservation  
Notified: 18 August 2006  
File Reference: 19/00960

---

**Column 1**

pipeline  
(relevant interest - Licence 612002)

**Schedule**

**Column 2**

Reserve No. 58340  
Public Purpose: camping, travelling stock  
Notified: 23 October 1925  
File Reference: 19/08068

---

**Column 1**

mooring piles  
(relevant interest - Licence 602964)  
berthing area  
(relevant interest - Licence 602964)  
pipeline  
(relevant interest - Licence 599842)  
rock armouring  
(relevant interest - Licence 603314)  
vegetation management  
(relevant interest - Licence 603314)  
concrete ramp  
(relevant interest - Licence 603314)  
environmental protection  
(relevant interest - Licence 603314)  
ramp  
(relevant interest - Licence 603314)  
bank stabilisation works  
(relevant interest - Licence 603314)  
car park  
(relevant interest - Licence 610446)  
walkway  
(relevant interest - Licence 610446)  
viewing platform  
(relevant interest - Licence 610446)  
reclamation  
(relevant interest - Licence 610446)  
pontoon  
(relevant interest - Licence 610446)  
jetty  
(relevant interest - Licence 610446)  
footings  
(relevant interest - Licence 610446)  
footbridge  
(relevant interest - Licence 610446)  
steps  
(relevant interest - Licence 548479)  
reclamation  
(relevant interest - Licence 548479)  
landing/platform  
(relevant interest - Licence 548479)  
walkway  
(relevant interest - Licence 613099)  
tank  
(relevant interest - Licence 613099)  
slipway  
(relevant interest - Licence 613099)  
seawall  
(relevant interest - Licence 613099)  
bridge  
(relevant interest - Licence 613099)  
boatshed  
(relevant interest - Licence 613099)  
ramp  
(relevant interest - Licence 612894)  
pontoon  
(relevant interest - Licence 612894)  
piles  
(relevant interest - Licence 612894)  
jetty  
(relevant interest - Licence 612894)  
berthing area

**Schedule**

**Column 2**

Reserve No. 56146  
Public Purpose: generally  
Notified: 11 May 1923  
File Reference: 15/11069

(relevant interest - Licence 612894)  
 pontoon  
 (relevant interest - Licence 602964)  
 pipeline  
 (relevant interest - Licence 614091)  
 pump site  
 (relevant interest - Licence 614091)  
 pipeline  
 (relevant interest - Licence 612002)  
 pump site  
 (relevant interest - Licence 612002)  
 pump site  
 (relevant interest - Licence 602521)  
 pontoon  
 (relevant interest - Licence 602521)  
 pipeline  
 (relevant interest - Licence 602521)  
 walkway  
 (relevant interest - Licence 602964)

---

**Schedule**

**Column 1**

steps  
 (relevant interest - Licence 548479)  
 reclamation  
 (relevant interest - Licence 548479)  
 landing/platform  
 (relevant interest - Licence 548479)  
 walkway  
 (relevant interest - Licence 613099)  
 tank  
 (relevant interest - Licence 613099)  
 slipway  
 (relevant interest - Licence 613099)  
 seawall  
 (relevant interest - Licence 613099)  
 bridge  
 (relevant interest - Licence 613099)  
 boatshed  
 (relevant interest - Licence 613099)  
 ramp  
 (relevant interest - Licence 612894)  
 pontoon  
 (relevant interest - Licence 612894)  
 piles  
 (relevant interest - Licence 612894)  
 jetty  
 (relevant interest - Licence 612894)  
 berthing area  
 (relevant interest - Licence 612894)  
 pipeline  
 (relevant interest - Licence 614091)  
 pump site  
 (relevant interest - Licence 614091)  
 pipeline  
 (relevant interest - Licence 612002)  
 pump site  
 (relevant interest - Licence 612002)  
 pump site  
 (relevant interest - Licence 602521)  
 pontoon  
 (relevant interest - Licence 602521)  
 pipeline  
 (relevant interest - Licence 602521)  
 walkway  
 (relevant interest - Licence 602964)  
 pontoon  
 (relevant interest - Licence 602964)  
 mooring piles  
 (relevant interest - Licence 602964)  
 berthing area

**Column 2**

Reserve No. 1011268  
 Public Purpose: future public requirements  
 Notified: 3 February 2006  
 File Reference: 15/02109

(relevant interest - Licence 602964)  
pipeline  
(relevant interest - Licence 599842)  
rock armouring  
(relevant interest - Licence 603314)  
vegetation management  
(relevant interest - Licence 603314)  
concrete ramp  
(relevant interest - Licence 603314)  
environmental protection  
(relevant interest - Licence 603314)  
ramp  
(relevant interest - Licence 603314)  
bank stabilisation works  
(relevant interest - Licence 603314)  
car park  
(relevant interest - Licence 610446)  
walkway  
(relevant interest - Licence 610446)  
viewing platform  
(relevant interest - Licence 610446)  
reclamation  
(relevant interest - Licence 610446)  
pontoon  
(relevant interest - Licence 610446)  
jetty  
(relevant interest - Licence 610446)  
footings  
(relevant interest - Licence 610446)  
footbridge  
(relevant interest - Licence 610446)

---

Reference number:(n2020-152)

## Other Government Notices

---

---

### APPOINTMENT

The Legislature

His Excellency the Lieutenant-Governor, with the advice of the Executive Council, has approved the following appointment to the position of Usher of the Black Rod of the Legislative Council on and from 28 January 2020:

JENELLE MOORE

Usher of the Black Rod of the Legislative Council

GLADYS BEREJIKLIAN MP

Premier

Reference number:(n2020-153)

---

### APPRENTICESHIP AND TRAINEESHIP ACT 2001

Vocational Training Orders under the Apprenticeship and Traineeship Act 2001

I, Emil Tabone, Director Training Market Operations, in pursuance of section 5 of the *Apprenticeship and Traineeship Act 2001* make the following Orders for the Commissioner for Vocational Training.

24 January 2020

Emil Tabone, Director Training Market Operations

#### 1 Vocational Training Order

Apprenticeship Vocation established:

- Hospitality – Restaurant Front of House Specialist\*

Apprenticeship Vocation repealed:

- Hospitality – Restaurant Front of House

#### 2 Commencement

This Order commences on 24 January 2020 when published in the NSW Government Gazette and takes effect when published on the Training Services NSW website the same day.

[https://www.training.nsw.gov.au/cib\\_vto/index.html](https://www.training.nsw.gov.au/cib_vto/index.html)

Reference number:(n2020-154)

---

### ASSOCIATIONS INCORPORATION ACT 2009

Cancellation of registration pursuant to section 80

TAKE NOTICE that **GENERATION CITY CHURCH INCORPORATED Y2875344** became registered under the *Corporations Act 2001* as **GENERATION CITY CHURCH LIMITED ACN 637 864 058**, a company limited by guarantee, on 5 December 2019, and accordingly its registration under the *Associations Incorporation Act 2009* is cancelled as of that date.

Robyne Lunney  
Delegate of the Commissioner,  
NSW Fair Trading  
14 January 2020

Reference number:(n2020-155)

---

**ASSOCIATIONS INCORPORATION ACT 2009**

Cancellation of registration pursuant to section 80

TAKE NOTICE that **HUNTER PRELUDE EARLY INTERVENTION CENTRE INC Y0344837** became registered under the *Corporations Act 2001* as **HUNTER PRELUDE LIMITED ACN 631 002 778**, a company limited by guarantee, on 14 March 2019, and accordingly its registration under the *Associations Incorporation Act 2009* is cancelled as of that date.

Robyne Lunney  
 Delegate of the Commissioner,  
 NSW Fair Trading  
 14 January 2020

Reference number:(n2020-156)

**ASSOCIATIONS INCORPORATION ACT 2009**

Cancellation of registration pursuant to section 80

TAKE NOTICE that **COMMUNITY GATEWAY INCORPORATED Y0624046** became registered under the *Corporations Act 2001* as **COMMUNITY GATEWAY LIMITED ACN 636 618 749**, a company limited by guarantee, on 29 November 2019, and accordingly its registration under the *Associations Incorporation Act 2009* is cancelled as of that date.

Robyne Lunney  
 Delegate of the Commissioner,  
 NSW Fair Trading  
 22 January 2020

Reference number:(n2020-157)

**ASSOCIATIONS INCORPORATION ACT 2009**

Cancellation of registration pursuant to section 80

TAKE NOTICE that **CLARENCE COMMUNITY TRANSPORT INC Y0964015** became registered under the *Corporations Act 2001* as **CONNECT YOU TOO LIMITED ACN 634 926 131**, a company limited by guarantee, on 13 August 2019, and accordingly its registration under the *Associations Incorporation Act 2009* is cancelled as of that date.

Robyne Lunney  
 Delegate of the Commissioner,  
 NSW Fair Trading  
 22 January 2020

Reference number:(n2020-158)

**ASSOCIATIONS INCORPORATION ACT 2009**

Cancellation of incorporation pursuant to section 74

TAKE NOTICE that the incorporation of the following associations is cancelled by this notice pursuant to section 74 of the *Associations Incorporation Act 2009*.

AUSTRALIA – JAPAN COMMUNITY NETWORK INCORPORATED	INC1700586
AUSTRALIAN LIQUOR STORES ASSOCIATION INCORPORATED	Y2609223
DUNGOG DISTRICT CHRISTIAN EDUCATION ASSOCIATION INCORPORATED	INC9886506
GLENCOE COMMUNITY GROUP INCORPORATED	INC1300890
GOSFORD DISTRICT GARDEN COMPETITION INCORPORATED	INC1700852
INNER WHEEL CLUB OF NORTH SYDNEY INC	Y0363048
LIONS CLUB OF ST GEORGE INC	INC9875913
LIQUOR STORES ASSOCIATION OF NSW INCORPORATED	INC9881842
NEW SOUTH WALES TRANSPORT AUTHORITIES RETIRED EMPLOYEES ASSOCIATION INCORPORATED	INC9884123



---

PHOENIX SPORTS SOCIAL CLUB INCORPORATED	INC9876281
POONCARIE OUTREACH CHILDREN'S SERVICES INCORPORATED	INC1800199
THE SYDNEY LORD'S MIND CHURCH INCORPORATED	INC9876503
TWEED SHIRE VACATION CARE INC	Y0459225

Cancellation is effective as at the date of gazettal.

Dated this 22 day of January 2019.

Diane Duggan  
Delegate of the Commissioner  
NSW Fair Trading

Reference number:(n2020-159)

---

## **GAS AND ELECTRICITY (CONSUMER SAFETY) ACT 2017**

### **PROHIBITION NOTICE SECTION 28**

I, Matthew Whitton, Director, NSW Fair Trading Specialist Services, as delegate of the “Secretary” as defined in the *Gas and Electricity (Consumer Safety) Act 2017*:

1. revoke the notice dated 15 April 2015 made pursuant to section 21(1) of the *Electricity (Consumer Safety) Act 2014* and published in Gazette No. 32 17 April 2015 at pages 1015-1016.

DATED this twenty third day of December 2019

Matthew Whitton,  
Director  
Specialist Services  
NSW FAIR TRADING

Reference number:(n2020-160)

---

## **HEALTH ADMINISTRATION ACT 1982**

### **Order Repealing Status of an Approved Quality Assurance Committee**

I, BRAD HAZZARD, Minister for Health and Medical Research, pursuant to section 20E(1) of the *Health Administration Act 1982* and section 43 of the *Interpretation Act 1987*, do hereby repeal the Order published in the NSW Government Gazette No. 88 of 8 August 1997 declaring the Goulburn Base Hospital Medical Review Panel of the Southern Health Service (subsequently renamed Goulburn Base Hospital Clinical Review Panel) to be an approved quality assurance committee for the purposes of Division 6B of *Health Administration Act 1982*.

Signed, this 16 day of January 2020

Brad Hazzard MP  
Minister for Health and Medical Research

Reference number:(n2020-161)

---

## **MOUNT PANORAMA MOTOR RACING ACT 1989**

### **Designation of Mount Panorama Circuit**

#### **Order pursuant to section 4(1) of the Mount Panorama Motor Racing Act 1989**

I, Stuart Ayres MP, Minister for Jobs, Investment, Tourism and Western Sydney, pursuant to section 4(1) of the *Mount Panorama Motor Racing Act 1989*, designate that the lands, as shown by hatching on the diagram hereunder, as being the Mount Panorama Circuit for the purpose of its use for the holding of a meeting for motor racing and associated events for the period 31 January to 6 February 2020 inclusive.

Signed the 16 JAN 2020

The Hon. Stuart Ayres MP  
Minister for Jobs, Investment, Tourism  
and Western Sydney

Reference number:(n2020-162)

**TRANSPORT ADMINISTRATION ACT 1988  
LAND ACQUISITION (JUST TERMS COMPENSATION) ACT 1991**

Notice of Compulsory Acquisition of Land for the purposes of the Transport Administration Act 1988

Transport for NSW by its delegate declares, with the approval of His Excellency the Governor, that the interest defined in Schedule 1 of this notice in the land described in Schedule 2 of this notice, is acquired by compulsory process under the provisions of the *Land Acquisition (Just Terms Compensation) Act 1991* as authorised by clause 11 of Schedule 1 of the *Transport Administration Act 1988* for the purposes of the *Transport Administration Act 1988*.

P REGAN  
Deputy Secretary  
Infrastructure and Place  
Transport for NSW

**SCHEDULE 1**

**(Interest)**

A lease on the terms set out in Memorandum AN963749M for a term commencing on the date of this Gazette and expiring on 31 December 2030. The Lease shall, in respect of the parcels of land described in Schedule 2, be between the registered proprietor of the parcels of land described in Schedule 2 (as lessor) and Transport for NSW (as lessee).

**SCHEDULE 2**

**(Land)**

All that piece or parcel of land situate at Parramatta in the Local Government Area of Parramatta, Parish of Field of Mars, County of Cumberland and State of New South Wales, being that part of the land comprised within Lot 1 of Deposited Plan 224186, shown marked (A) in Plan of Acquisition for Leasehold Purposes DP1248146, and said to be in the possession of the City of Parramatta Council.

Reference number:(n2020-163)

## COUNCIL NOTICES

### BLACKTOWN CITY COUNCIL

Roads Act 1993

Naming of a road

Notice is hereby given, under section 162 of the *Roads Act 1993*, that the following road has been officially named.

Dated 22 January 2020

Kerry Robinson  
Chief Executive Officer  
Blacktown City Council

Name	Locality
MARTHA LANE	Colebee

#### Description of road

The right of carriageway created by the registration of DP1201618, which comprises a concrete-paved thoroughfare between Clearfield Street and Summerland Crescent, a distance of about 135 metres.

Reference number:(n2020-164)

### EUROBODALLA SHIRE COUNCIL

ROADS ACT 1993

LAND ACQUISITION (JUST TERMS COMPENSATION) ACT 1991

NOTICE OF COMPULSORY ACQUISITION OF LAND

Eurobodalla Shire Council declares with the approval of Her Excellency the Governor that the land described in the Schedule below is acquired by compulsory process in accordance with the provisions of the *Land Acquisition (Just Terms Compensation) Act 1991* for public road.

Dated at Moruya this 16th day of January 2020.

Dr Catherine Dale  
General Manager

#### SCHEDULE

Lot 1 DP 1244736 being part of the land comprised in Certificate of Title Folio 7320/1156717

Reference number:(n2020-165)

### NAMBUCCA VALLEY COUNCIL

Roads Act 1993

Notification of Part Road Closure

Notice is hereby given by Nambucca Valley Council in pursuance of section 38D, Division 3 of Part 4 of the *Roads Act 1993*, that the road hereunder described is closed and the lands comprised therein cease to be a public road and the rights of passage and access that previously existed in relation to the road are extinguished. Upon closing, title to the land comprising the former public road will vest in the body specified in the schedule hereunder.

MICHAEL COULTER  
General Manager  
Nambucca Valley Council  
PO Box 177  
MACKSVILLE NSW 2447

#### DESCRIPTION

*Parish – Congarinni; County – Raleigh*  
*Land District – Kempsey; LGA – Nambucca Valley*

Road Closed: Lot 1 DP1259529

Council Ref: RF 351

On closing, the land within Lot 1 DP 1259529 will vest in Nambucca Valley Council and is classified as operational land for the purposes of the *Local Government Act 1993*.

Reference number:(n2020-166)

**NORTHERN BEACHES COUNCIL**

Roads Act 1993, Section 16

Notice of Dedication of Land as Public Road

In accordance with the provisions of Section 16 of the *Roads Act 1993*, Northern Beaches Council hereby declares that the land described in Schedule A below is dedicated as public road.

Raymond Brownlee, Chief Executive Officer, Northern Beaches Council, PO Box 82, Manly NSW 1655

**SCHEDULE A**

Land shown by red colour in the diagram hereunder as road, being approximately 290 metres known as Bridge Road, Queenscliff and approximately 610 metres known as Undercliff Road, Freshwater.



Reference number:(n2020-167)

**THE HILLS SHIRE COUNCIL**

**ROADS ACT 1993**

**Naming of Roads**

Notice is hereby given that The Hills Shire Council, pursuant to section 162 of the *Roads Act 1993*, has officially named the road(s) as shown hereunder:

<b>Name</b>	<b>Locality</b>
OUTLOOK WAY	Glenorie

**Description**

Short length of crown road extending south from Spur Place ending in a cul-de-sac.

MICHAEL EDGAR, General Manager, The Hills Shire Council, 3 Columbia Court, BAULKHAM HILLS NSW 2153

GNB Ref: 0006

Reference number:(n2020-168)