



# *Government Gazette*

of the State of

New South Wales

**Number 9**

**Friday, 17 January 2020**

---

The New South Wales Government Gazette is the permanent public record of official NSW Government notices. It also contains local council, non-government and other notices.

Each notice in the Government Gazette has a unique reference number that appears in parentheses at the end of the notice and can be used as a reference for that notice (for example, (n2019-14)).

The Gazette is compiled by the Parliamentary Counsel's Office and published on the NSW legislation website ([www.legislation.nsw.gov.au](http://www.legislation.nsw.gov.au)) under the authority of the NSW Government. The website contains a permanent archive of past Gazettes.

To submit a notice for gazettal, see Gazette Information.

# GOVERNMENT NOTICES

## Planning and Environment Notices

### ENVIRONMENTAL PLANNING AND ASSESSMENT ACT 1979

Order under clause 6 of Schedule 2 to the Environmental Planning and Assessment (Savings, Transitional and Other Provisions) Regulation 2017

Under delegation from the Minister for Planning and Public Spaces, I declare the development specified in column 1 of the table in Schedule 1 to this Order on the land specified in the corresponding row in column 2 of the table in Schedule 1 to this Order to be State significant development under clause 6 of Schedule 2 to the *Environmental Planning and Assessment (Savings, Transitional and Other Provisions) Regulation 2017*, for the purposes of the *Environmental Planning and Assessment Act 1979* (the Act).

This Order takes effect upon publication in the New South Wales Government Gazette.

Dated: 14/1/20

Stephen O'Donoghue  
A/Executive Director – Energy and Resource Assessments  
Planning and Assessment  
NSW Department of Planning, Industry and Environment

### SCHEDULE 1

Column 1 Development	Column 2 Land
Development known as the 'Eraring Power Station Ash Dam Expansion' (MP 07_0084), approved by the Minister for Planning under section 75J of the Act on 29 April 2008, as subsequently modified under section 75W of the Act.	All land identified in Schedule 1 of the approval to carry out the development known as the 'Eraring Power Station Ash Dam Expansion' (MP 07_0084), as in force on the date of this Order.

;

Reference number:(n2020-54)

---

## Roads and Maritime Notices

---

### MARINE SAFETY ACT 1998

#### MARINE NOTICE

##### Section 12(2)

#### REGULATION OF VESSELS – EXCLUSION ZONES AND SPECIAL RESTRICTIONS

##### Regulated Area

Sydney Harbour – from Goat Island to Steele Point, Vaucluse, comprising all navigable waters bounded by imaginary lines drawn from:

- Balls Head to Balmain immediately West of Goat Island (inclusive of Darling Harbour) and;
- Bradleys Head Light to Steele Point.

##### Duration

From 3:00pm Saturday 25 January 2020 to 10:00pm Sunday 26 January 2020

##### Detail

The annual Australia Day celebration on Sydney Harbour – a special event conducted by the Department of Premier and Cabinet and Sydney Festival – will take place within the waters of the regulated area specified above. Due to the potential to affect the safety of navigation and in order to safeguard the special event, this Marine Notice issued by Transport for NSW establishes Special Restrictions and Exclusion Zones pursuant to section 12(3) of the *Marine Safety Act 1998*.

##### Preparation phase – 25 January 2020

From 3:00pm until 10:00pm on Saturday 25 January 2020, vessel operators authorized to use Sydney Cove are to navigate with extreme caution and must comply with advice and instructions from Maritime Control, Sydney VTS and Maritime control vessels.

A barge, yachts, personal watercraft and support vessels will be engaged in preparation for the event in Sydney Cove. Entry and exit to Sydney Cove will be limited and wharf restrictions will apply at times when critical moves are being conducted.

##### Exclusion Zones – 26 January 2020

Strict Exclusion Zones will be established in the regulated area at designated times (see detail below). These zones will be enforced by Maritime and Police patrol vessels, and may also be marked by a perimeter of yellow buoys.

- 7:30am to 10:30am** – Sydney Harbour Splash – a static exclusion zone marked by yellow buoys from Milk Beach to Woollahra Sailing Club. This exclusion zone marks the course of a charity swim, and may have a Maritime patrol vessel in attendance;
- 8:00am to 2:00pm** – a moving exclusion zone forming a perimeter 200 metres ahead and 60 metres either side and astern of HMAS Canberra while the vessel is underway between the Overseas Passenger Terminal and Garden Island;
- 10:45am to 11:30am** – a moving exclusion zone forming a perimeter of 50 metres around the bow, sides and stern of the “Emerald Class” ferries participating in the ‘Ferrython’ as they navigate on a course between Farm Cove, Rose Bay and the Sydney Harbour Bridge;
- 11:45am to 12:30pm** – a static exclusion zone between imaginary lines drawn from Milsons Point Ferry Wharf and Pier One at Dawes Point (west of the Sydney Harbour Bridge), and from the Sydney Opera House to Kirribilli Point, and Kirribilli Point to Milsons Point. This exclusion zone also incorporates Sydney Cove, and will be in place for the ‘Salute to Australia’ and the ‘Tug and Yacht Ballet’. This zone will be marked by the presence of Maritime and other official patrol vessels on the perimeter;
- 1:00pm to 1:30pm** – a moving exclusion zone forming a perimeter of 50 metres around the bow, sides and stern of the Tall Ships participating in the ‘Tall Ships Race’ as they sail on a course from Bradleys Head north of Fort Denison to the Sydney Harbour Bridge;
- 1:45pm to 2:15pm** – an exclusion zone inside Farm Cove between Bennelong Point and Mrs Macquaries Point during the ‘Parachute and Flag Drop’. This zone will be marked by the presence of Maritime patrol vessels on the perimeter and yellow boundary buoys;
- 7:00pm to 10:00pm** – an exclusion zone in Sydney Cove extending from Dawes Point under the Sydney Harbour Bridge to a lit yellow buoy under the red diamond on the Sydney Harbour Bridge then southeast to

a point between Kirribilli Point and the port lateral marker off the Sydney Opera House. This exclusion zone will be marked by lit yellow buoys and Maritime patrol vessels. All vessels navigating through this area must pass north of the exclusion zone. All authorised vessels already within the Cove must follow the directions from Maritime patrol vessels and – if moving – must pass at a safe distance from any fireworks barges and tugs (or remain alongside). No unauthorised vessels will be permitted to enter or depart Sydney Cove between these times. Commercial vessels and those taking part in the event may be permitted to stop and drift in the Sydney Harbour Transit Zone but must follow directions from patrol vessels. A second line of buoys between Milsons Point and Kirribilli Point will mark a waiting area to the north for vessels participating in the event;

- (h) **All times** – a moving exclusion zone is in place 500 metres ahead and 30 metres either side or astern of any seagoing ships while underway, and within 30 metres of ships when at anchor or moored within Sydney Harbour.

NO UNAUTHORISED VESSELS OR PERSONS are to enter the Exclusion Zones under any circumstances. The regulated area will be patrolled by Police, Maritime, and other official patrol vessels.

The above times may be extended without notice by Transport for NSW in the interests of public safety. Entry of unauthorised vessels or persons into the Exclusion Zone renders the vessel operator or person liable to an offence.

**Note:** Provided that vessels remain outside the Exclusion Zones (and despite any existing signposted regulation), vessels are permitted to stop or drift within the Sydney Harbour Transit Zone from 11:45am to 12:30pm and 6:30pm to 10:00pm on 26 January 2020. In addition, a buoyed spectator area will be established in the vicinity of Jeffrey Street Wharf during the day to allow registered Harbour Parade entrants and small vessels to anchor or drift so spectators may watch the events.

#### **Special Restrictions – 26 January 2020**

Within the regulated area (but outside the exclusion zones), the following Special Restrictions apply:

- (a) A **Speed Limit of 6 knots** applies to all non-participating vessels within 200m of any Exclusion Zone for the duration of the events. Maximum Penalty \$1,100.00 (*Marine Safety Act 1998* s.12(5));
- (b) A “**No Wash Zone**” will be enforced within 200m of any Exclusion Zone for the duration of the events. Maximum Penalty \$1,100.00 (*Marine Safety Act 1998* s 12(5)).
- (c) Certain commuter and commercial vessel wharves will not be accessible during various Exclusion Zone times. Operators should check availability prior to approaching a wharf.

#### **Offence Provision**

Transport for NSW advises that any vessel operator or person

- breaching the Special Restrictions detailed above; or
- entering an Exclusion Zone

is liable to an offence (*Marine Safety Act 1998* s.12(5) – Maximum Penalty \$1,100.00)

#### **Maps and Charts Affected**

Roads and Maritime Boating Map – 9D and 9G

RAN Hydrographic Chart AUS 200, AUS 201 AUS 202

For full details visit the Transport for NSW (Roads and Maritime) website – [www.rms.nsw.gov.au/maritime](http://www.rms.nsw.gov.au/maritime)

Marine Notice SE2001

Date: 13 January 2020

Drew Jones

Senior Special Aquatic Events Officer

Delegate

Reference number:(n2020-55)

**MARINE SAFETY ACT 1998**

MARINE NOTICE

Section 12(2)

REGULATION OF VESSELS – EXCLUSION ZONE

**Location**

Murray River – near the locality of Moama:

- On Saturday 18 January 2020 – between the land-based features of the Cobb Highway Bridge downstream to the Riverboat Dock located on the 1712km river marker, and
- On Sunday 19 January 2020 – between the Port of Echuca to the Merool Bend located approx. 500 metres downstream on the 1710km river marker.

**Duration**

5:45pm to 6:30pm – Saturday, 18 January 2020 and

9:15am to 11:00am – Sunday, 19 January 2020.

**Detail**

The swimming leg of a triathlon will be conducted on the waters of the Murray River as specified above.

An **EXCLUSION ZONE** is specified during the event. The exclusion zone will be marked by buoys and monitored by control vessels.

Unauthorised vessels and persons are strictly prohibited from entering the exclusion zone.

Penalties may apply (section 12(5) – *Marine Safety Act 1998*).

For full details visit the Transport for NSW website – [www.rms.nsw.gov.au/maritime](http://www.rms.nsw.gov.au/maritime)

Marine Notice: SO2004

Date: 14 January 2020

Deon Voyer  
Manager Operations South  
Delegate

Reference number:(n2020-56)

---

**MARINE SAFETY ACT 1998**

MARINE NOTICE

Section 12(2)

REGULATION OF VESSELS – EXCLUSION ZONE AND SPECIAL RESTRICTIONS

**Location**

Edward River – near the Deniliquin Boat Club on Riverview Drive (Deniliquin) as follows:

- Upstream 150 metres of the Deniliquin Boat Club and adjacent to the Big 4 Deniliquin Holiday Park, to
- Downstream 350 metres of the Deniliquin Boat Club and adjacent to the Warbreccan Homestead.

**Duration**

9:00am to 5:00pm – Saturday, 18 January 2020

**Detail**

A wakeboarding competition will be conducted on the navigable waters of the Edward River, at the location specified above. The event will involve the use of powered vessels, persons being towed at speed using tow-lines and persons in the water from time to time, presenting a significant potential hazard to other waterway users.

An **EXCLUSION ZONE** is specified during the event, which will be marked by buoys and monitored by control and official Transport for NSW vessels. There will also be support vessels present to manage the event.

Unauthorised vessels and persons are strictly prohibited from entering the exclusion zone.

### **Transit lane**

Provision may be made (where necessary) for a control vessel to authorise local vessel traffic to pass safely through the course via a ‘transit lane’.

**SPECIAL RESTRICTIONS** apply to vessels using the transit lane. Pursuant to section 12(3) of the Act, all transiting vessels must not exceed 4 knots and must produce minimal wash.

Penalties may apply (section 12(5) – *Marine Safety Act 1998*)

For full details visit the Transport for NSW website – [www.rms.nsw.gov.au/maritime](http://www.rms.nsw.gov.au/maritime)

Marine Notice: SO2006

Date: 14 January 2020

Deon Voyer  
Manager Operations South  
Delegate

Reference number:(n2020-57)

---

### **ROADS ACT 1993**

Notice of Dedication of Land as Public Road at Moruya in the Eurobodalla Shire Council Area

Transport for NSW, by its delegate, dedicates the land described in the schedule below as public road under section 10 of the *Roads Act 1993*.

A NORTH  
Manager, Compulsory Acquisition & Road Dedication  
Transport for NSW

#### **Schedule**

All those pieces or parcels of land situated in the Eurobodalla Shire Council area, Parish of Tomaga and County of St Vincent, shown as:

Lot 41 Deposited Plan 1243597; and

Lot 13 Deposited Plan 1184129.

(TfNSW Papers: SF2017/002191; RO SF2013/177037)

Reference number:(n2020-58)

---

### **ROADS ACT 1993**

Notice of Dedication of Land as Public Road at Emerald Beach in the Coffs Harbour City Council Area

Transport for NSW, by its delegate, dedicates the land described in the schedule below as public road under section 10 of the *Roads Act 1993*.

A NORTH  
Manager, Compulsory Acquisition & Road Dedication  
Transport for NSW

#### **Schedule**

All those pieces or parcels of land situated in the Coffs Harbour City Council area, Parish of Moonee and County of Fitzroy, shown as Lots 11 and 14 Deposited Plan 1240749.

(TfNSW Papers: SF2017/008563; RO SF2012/017776)

Reference number:(n2020-59)

---

---

## Mining and Petroleum Notices

---

Pursuant to section 136 of the *Mining Act 1992* and section 16 of the *Petroleum (Onshore) Act 1991*

NOTICE is given that the following applications have been received:

### EXPLORATION LICENCE APPLICATIONS

(TMS-APP12)

No. 5906, CORNFIELDS PTY LIMITED (ACN 613 956 406), area of 230 units, for Group 1, dated 9 January 2020. (Sydney Mining Division).

(TMS-APP13)

No. 5907, LODE RESOURCES PTY LTD (ACN 637 512 415), area of 80 units, for Group 1, dated 14 January 2020. (Armidale Mining Division).

Reference number:(n2020-60)

---

NOTICE is given that the following applications have been granted:

### EXPLORATION LICENCE APPLICATIONS

(T19-1107)

No. 5844, now Exploration Licence No. 8929, KINCORA COPPER AUSTRALIA PTY LTD (ACN 635 807 171), Counties of Canbelego and Gregory, Map Sheet (8335), area of 260 units, for Group 1, dated 6 January 2020, for a term until 6 January 2023.

(T19-1108)

No. 5845, now Exploration Licence No. 8923, SYNDICATE MINERALS PTY LTD (ACN 635 864 587), County of Dudley, Map Sheet (9335, 9336), area of 49 units, for Group 1, dated 18 December 2019, for a term until 18 December 2025.

(T19-1133)

No. 5867, now Exploration Licence No. 8927, SYNDICATE MINERALS PTY LTD (ACN 635 864 587), Counties of Clive and Drake, Map Sheet (9339), area of 20 units, for Group 1, dated 19 December 2019, for a term until 19 December 2025.

Reference number:(n2020-61)

---

NOTICE is given that the following application has been withdrawn:

### EXPLORATION LICENCE APPLICATION

(TMS-APP8)

No. 5903, TALISMAN B PTY LTD (ACN 635 738 500), County of Flinders, Map Sheet (8233, 8234). Withdrawal took effect on 6 January 2020.

Reference number:(n2020-62)

---

NOTICE is given that the following applications for renewal have been received:

(TMS-REN50)

Exploration Licence No. 8222, RAREX LIMITED (ACN 105 578 756), area of 58 units. Application for renewal received 14 January 2020.

(TMS)

Consolidated Coal Lease No. 719 (Act 1973), CENTENNIAL MANNERING PTY LTD (ACN 101 509 120), area of 1817 hectares. Application for renewal received 19 December 2019.

Reference number:(n2020-63)

**RENEWAL OF CERTAIN AUTHORITIES**

Notice is given that the following authorities have been renewed:

(EF19/27097)

Exploration Licence No. 5997, HILLGROVE MINES PTY LTD (ACN 102 660 506), County of Sandon, Map Sheet (9236), area of 13 units, for a further term until 27 September 2025. Renewal effective on and from 6 January 2020.

(EF19/12950)

Exploration Licence No. 6064, BALMAIN MINERALS PTY LIMITED (ACN 603 135 548), County of Kennedy, Map Sheet (8333), area of 5 units, for a further term until 20 March 2022. Renewal effective on and from 9 January 2020.

Reference number:(n2020-64)



---

## Primary Industries Notices

---

### FISHERIES MANAGEMENT ACT 1994

#### FISHERIES MANAGEMENT (AQUACULTURE) REGULATION 2017

##### Clause 39 (4) – Notice of Aquaculture Lease Renewal

The Minister has renewed the following class 1 Aquaculture Leases:-

AL04/035 within the estuary of Wallis Lake, having an area of 0.7411 hectares to Australia's Oyster Coast Pty Ltd of Batemans Bay, NSW, for a term of 15 years expiring on 29 November 2034.

OL74/151 within the estuary of Wallis Lake, having an area of 0.3611 hectares to Australia's Oyster Coast Pty Ltd of Batemans Bay, NSW, for a term of 15 years expiring on 13 January 2035.

OL74/126 within the estuary of Wallis Lake, having an area of 0.3092 hectares to Gregory and Vicki Bowland of Tuncurry, NSW, for a term of 15 years expiring on 4 December 2034.

AL04/036 within the estuary of Wallis Lake, having an area of 0.6424 hectares to M S Verdich & Sons Pty Ltd of Forster, NSW, for a term of 15 years expiring on 29 November 2034.

AL04/038 within the estuary of Wallis Lake, having an area of 0.2504 hectares to M S Verdich & Sons Pty Ltd of Forster, NSW, for a term of 15 years expiring on 29 November 2034.

AL03/026 within the estuary of the Manning River, having an area of 0.4163 hectares to Peter and Trevor Mansfield of Adamstown Heights, NSW, for a term of 15 years expiring on 24 September 2034.

AL04/025 within the estuary of the Macleay River, having an area of 2.8947 hectares to Chad and Rita Jenkins of South West Rocks, NSW, for a term of 15 years expiring on 15 November 2034.

AL04/026 within the estuary of the Macleay River, having an area of 0.1815 hectares to Chad and Rita Jenkins of South West Rocks, NSW, for a term of 15 years expiring on 15 November 2034.

OL89/009 within the estuary of the Moruya River, having an area of 0.7126 hectares to Anthony Brice of Turlinjah, NSW, for a term of 15 years expiring on 22 January 2035.

OL89/011 within the estuary of the Moruya River, having an area of 0.5153 hectares to Anthony Brice of Turlinjah, NSW, for a term of 15 years expiring on 22 January 2035.

AL02/028 within the estuary of Merimbula Lake, having an area of 1.1642 hectares to Wayne Andrew & Erica Jane Hansen of Eden, NSW, for a term of 15 years expiring on 23 January 2035.

OL74/063 within the estuary of Wallis Lake, having an area of 2.9848 hectares to Graham James Moore Barclay of Forster, NSW, for a term of 15 years expiring on 6 November 2034.

AL11/002 within the estuary of Wallis Lake, having an area of 0.4088 hectares to Graham James Moore Barclay of Forster, NSW, for a term of 15 years expiring on 13 January 2035.

OL74/091 within the estuary of the Manning River, having an area of 0.3317 hectares to Doris Merle & John William Stone of Coopers Creek, NSW, for a term of 15 years expiring on 22 November 2034.

OL75/042 within the estuary of the Hawkesbury River, having an area of 0.9137 hectares to Leslie Sinclair-Wadham of Brooklyn, NSW, for a term of 15 years expiring on 7 February 2035.

AL04/040 within the estuary of Wallis Lake, having an area of 0.707 hectares to Hamiltons Oysters Pty Ltd of Tuncurry, NSW, for a term of 15 years expiring on 29 November 2034.

AL04/044 within the estuary of Wallis Lake, having an area of 0.5408 hectares to Hamiltons Oysters Pty Ltd of Tuncurry, NSW, for a term of 15 years expiring on 29 November 2034.

AL04/037 within the estuary of Wallis Lake, having an area of 0.8797 hectares to Hamiltons Hospitality Pty Ltd as Trustee for St Clair Superannuation Fund of Tuncurry, NSW, for a term of 15 years expiring on 29 November 2034

AL03/018 within the estuary of the Wonboyn River, having an area of 1.3522 hectares to Loftus Oysters Pty Ltd of Wonboyn Lake, NSW, for a term of 15 years expiring on 29 November 2034.

AL03/019 within the estuary of the Wonboyn River, having an area of 0.7388 hectares to Loftus Oysters Pty Ltd of Wonboyn Lake, NSW, for a term of 15 years expiring on 29 November 2034.

AL03/020 within the estuary of the Wonboyn River, having an area of 1.3419 hectares to Loftus Oysters Pty Ltd of Wonboyn Lake, NSW, for a term of 15 years expiring on 29 November 2034.

DARREN REYNOLDS  
A/Group Director Commercial Fisheries & Aquaculture  
Fisheries Division  
NSW Department of Primary Industries

Reference number:(n2020-65)

# Crown Land Notices

1300 886 235 [www.crownland.nsw.gov.au](http://www.crownland.nsw.gov.au)

## ROADS ACT 1993

### ORDER

Transfer of Crown Road to a Council

In pursuance of the provisions of Section 152I of the *Roads Act 1993*, the Crown road specified in Schedule 1 is transferred to the roads authority specified in Schedule 2 hereunder as from the date of publication of this notice and as from that date the road specified in Schedule 1 ceases to be a Crown road.

The Hon Melinda Pavey, MP  
Minister for Water, Property and Housing

### SCHEDULE 1

Parish:                     Coutts  
 County:                  Buller  
 Land District:          Casino  
 LGA:                     Tenterfield  
 DESCRIPTION:          Tooloom Street Urbenville adjacent to Lot 2/14/7688 and 8/11/7688.  
                               as shown on diagram below in red



### SCHEDULE 2

Roads Authority:        Tenterfield Shire Council  
 Council's Ref:          RD/33 OWS20195554  
 DoI-Lands & Water Ref: 19/10897

Reference number:(n2020-66)

## ROADS ACT 1993

### ORDER

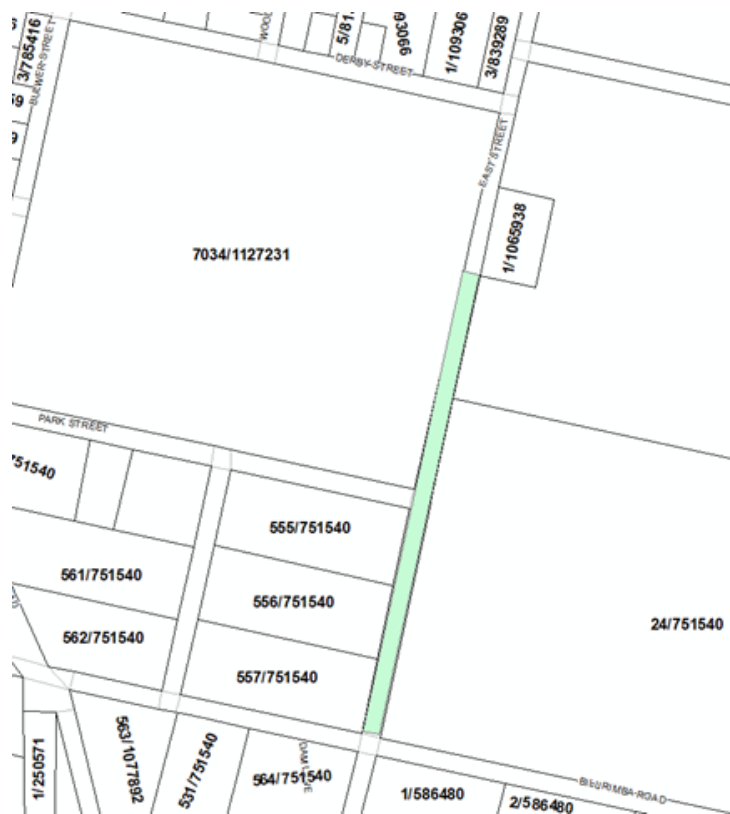
Transfer of Crown Road to a Council

In pursuance of the provisions of Section 152I of the *Roads Act 1993*, the Crown road specified in Schedule 1 is transferred to the roads authority specified in Schedule 2 hereunder as from the date of publication of this notice and as from that date the road specified in Schedule 1 ceases to be a Crown road.

The Hon Melinda Pavey, MP  
Minister for Water, Property and Housing

**SCHEDULE 1**

Parish: TENTERFIELD  
County: CLIVE  
Land District: TENTERFIELD  
LGA: TENTERFIELD  
DESCRIPTION: East Street Tenterfield NSW from Billirimba Road to Council dedicated road near Lot 1 DP 1065938 as shown on diagram below marked in Green



**SCHEDULE 2**

Roads Authority: Tenterfield Shire Council  
Council's Ref: RD/33 OWS20195042  
DPIE – Crown Lands Ref: 19/10608

Reference number:(n2020-67)

**NOTIFICATION OF DISPOSAL OF A CROWN ROAD**

Section 152B Roads Act 1993

The road hereunder described has been disposed of under section 152B of the *Roads Act 1993*. In accordance with section 152H of that Act, the road comprised therein has ceased to be a Crown road and the rights of passage and access that previously existed in relation to the road are extinguished. Upon disposal, title to the land, comprising the former Crown road, is transferred to freehold.

The Hon Melinda Pavey, MP  
Minister for Water, Property & Housing

**DESCRIPTION**

*Parishes – West Plains, Jemalong West; County – Gipps*

*Land District – Forbes; LGA – Forbes*

Road Disposed: Lot 1 DP 1259143

File No: 19/00527

Reference number:(n2020-68)

---

**NOTIFICATION OF DISPOSAL OF A CROWN ROAD**

Section 152B Roads Act 1993

The road hereunder described has been disposed of under section 152B of the *Roads Act 1993*. In accordance with section 152H of that Act, the road comprised therein has ceased to be a Crown road and the rights of passage and access that previously existed in relation to the road are extinguished. Upon disposal, title to the land, comprising the former Crown road, is transferred to freehold.

The Hon Melinda Pavey, MP  
Minister for Water, Property & Housing

**DESCRIPTION**

*Parish – Jeir; County – Murray*

*Land District – Yass; LGA – Yass Valley*

Road Disposed: Lot 1 DP 1258230

File No: 15/08527

Reference number:(n2020-69)

---

**NOTIFICATION OF DISPOSAL OF A CROWN ROAD**

Section 152B Roads Act 1993

The road hereunder described has been disposed of under section 152B of the *Roads Act 1993*. In accordance with section 152H of that Act, the road comprised therein has ceased to be a Crown road and the rights of passage and access that previously existed in relation to the road are extinguished. Upon disposal, title to the land, comprising the former Crown road, is transferred to freehold.

The Hon Melinda Pavey, MP  
Minister for Water, Property & Housing

**DESCRIPTION**

*Parishes – Eastlake, Salisbury; County – Sandon*

*Land District – Armidale; LGA – Uralla*

Road Disposed: Lots 1-3 DP 1243987

File No: 17/05082

Reference number:(n2020-70)

---

**NOTIFICATION OF DISPOSAL OF A CROWN ROAD**

Section 152B Roads Act 1993

The road hereunder described has been disposed of under section 152B of the *Roads Act 1993*. In accordance with section 152H of that Act, the road comprised therein has ceased to be a Crown road and the rights of passage and access that previously existed in relation to the road are extinguished. Upon disposal, title to the land, comprising the former Crown road, is transferred to freehold.

The Hon Melinda Pavey, MP  
Minister for Water, Property & Housing

**DESCRIPTION**

*Parishes – Warren, Gunningba; County – Oxley*

*Land District – Warren; LGA – Warren*

Road Disposed: Lots 1-2 DP 1256173

File No: 11/03928:JT

Reference number:(n2020-71)

**ROADS ACT 1993**

**ORDER**

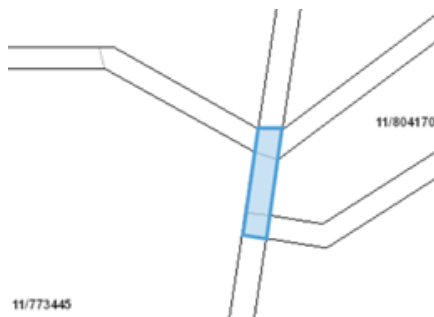
**Transfer of Crown Road to a Council**

In pursuance of the provisions of Section 152I of the *Roads Act 1993*, the Crown roads specified in Schedule 1 are transferred to the roads authority specified in Schedule 2 hereunder as from the date of publication of this notice and as from that date the road specified in Schedule 1 ceases to be a Crown road.

The Hon. Melinda Pavey, MP  
Minister for Water, Property and Housing

**SCHEDULE 1**

Parish: Martin  
County: Fitzroy  
Land District: Grafton  
LGA: Clarence Valley Council  
DESCRIPTION: That part of Crown public road connecting the road known as Frickers Road west of Lot 11 DP773445, shown by blue on below diagram.



Parish: Maryvale  
County: Clarence and Fitzroy  
Land District: Grafton  
LGA: Clarence Valley Council  
DESCRIPTION: Crown public road north of Lot 1 DP179003 and west of Lot 100 DP1199496.  
DESCRIPTION: Crown public road west of Lots 10 and 11 DP751378 including the intersection in the south west corner of Lot 11 DP751378.  
DESCRIPTION: Crown public road east of Lot PT54 DP751378 and Lot 1 DP1116870, road is known as Skinners Road.

**SCHEDULE 1**

Parish: Mookima and Hassan  
 County: Drake  
 Land District: Grafton  
 LGA: Clarence Valley Council  
 DESCRIPTION: Crown public road south of Lots 23, 24, 25 and 26 DP752383, Lot 752 DP1246489 and within and south of Lot 52 DP752383, known as Upper Fineflower Road.

Parish: Moonpar  
 County: Fitzroy  
 Land District: Bellingen  
 LGA: Clarence Valley Council

DESCRIPTION: Crown public road north of Lot 71 DP725931.

DESCRIPTION: Shared Crown and Council public road on the south western boundary of Lot 161 DP1068478, including continuation of Crown road on the western boundary. The road continues in a south-easterly direction to the eastern corner of Lot 22 DP813313. Shown by blue on below diagram.



Parish: Nanegai  
 County: Clarence  
 Land District: Grafton  
 LGA: Clarence Valley Council

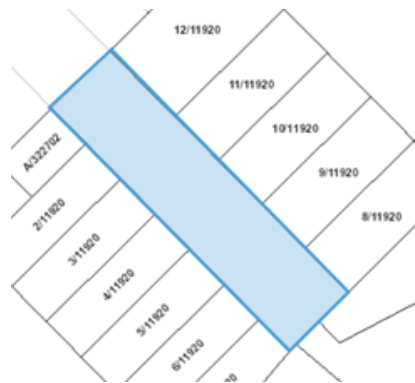
DESCRIPTION: Crown public road known as Hickey Street south of Lot 93 DP1105124 and Lot 64 DP41701, west of Lot 7020 DP1114873.

DESCRIPTION: Crown public road known as Henry Searle Drive east of Lot 76 DP720417.

DESCRIPTION: Crown public roads known as Duke Street, Compton Street, Hobart Street and Micalo Street. Shown by blue on below diagram.



DESCRIPTION: Crown public road known as Thompson Street, shown by blue on below diagram.



**SCHEDULE 2**

Roads Authority: Clarence Valley Council  
Council’s Ref: Minute 14/087/15  
DPIE, Crown Lands – W605513, 19/02829

Reference number:(n2020-72)

**NOTIFICATION OF DISPOSAL OF A CROWN ROAD**

Section 152B Roads Act 1993

The road hereunder described has been disposed of under section 152B of the *Roads Act 1993*. In accordance with section 152H of that Act, the road comprised therein has ceased to be a Crown road and the rights of passage and access that previously existed in relation to the road are extinguished. Upon disposal, title to the land, comprising the former Crown road, is transferred to freehold.

The Hon Melinda Pavey, MP  
Minister for Water, Property & Housing

**DESCRIPTION**

*Parish – Lawrence; County – Clarence  
Land District – Grafton; LGA – Clarence Valley*

Road Disposed: Lot 2 DP 1256821  
File No: 18/04973

Reference number:(n2020-73)



**NOTIFICATION OF DISPOSAL OF A CROWN ROAD**

Section 152B Roads Act 1993

The road hereunder described has been disposed of under section 152B of the *Roads Act 1993*. In accordance with section 152H of that Act, the road comprised therein has ceased to be a Crown road and the rights of passage and access that previously existed in relation to the road are extinguished. Upon disposal, title to the land, comprising the former Crown road, is transferred to freehold.

The Hon Melinda Pavey, MP  
Minister for Water, Property & Housing

**DESCRIPTION**

*Parish – Wologorong; County – Argyle*  
*Land District – Goulburn; LGA – Goulburn Mulwaree*

Road Disposed: Lot 2 DP 1254315

File No: 18/03542

Reference number:(n2020-74)

---

**NOTIFICATION OF DISPOSAL OF A CROWN ROAD**

Section 152B Roads Act 1993

The road hereunder described has been disposed of under section 152B of the *Roads Act 1993*. In accordance with section 152H of that Act, the road comprised therein has ceased to be a Crown road and the rights of passage and access that previously existed in relation to the road are extinguished. Upon disposal, title to the land, comprising the former Crown road, is transferred to freehold.

The Hon Melinda Pavey, MP  
Minister for Water, Property & Housing

**DESCRIPTION**

*Parish - Lowry; County - Bathurst*  
*Land District - Bathurst; LGA - Bathurst Regional*

Road Disposed: Lot 1 DP 1255754

File No: 18/04776

Reference number:(n2020-75)

---

**NOTIFICATION OF DISPOSAL OF A CROWN ROAD**

Section 152B Roads Act 1993

The road hereunder described has been disposed of under section 152B of the *Roads Act 1993*. In accordance with section 152H of that Act, the road comprised therein has ceased to be a Crown road and the rights of passage and access that previously existed in relation to the road are extinguished. Upon disposal, title to the land, comprising the former Crown road, is transferred to freehold.

The Hon Melinda Pavey, MP  
Minister for Water, Property & Housing

**DESCRIPTION**

*Parish - Terragong; County - Camden*  
*Land District - Kiama; LGA - Kiama*

Road Disposed: Lot 10 DP 866128, Lot 1 DP 1256113

File No: 16/09288

Reference number:(n2020-76)

---

**NOTIFICATION OF DISPOSAL OF A CROWN ROAD**

Section 152B Roads Act 1993

The road hereunder described has been disposed of under section 152B of the *Roads Act 1993*. In accordance with section 152H of that Act, the road comprised therein has ceased to be a Crown road and the rights of passage and access that previously existed in relation to the road are extinguished. Upon disposal, title to the land, comprising the former Crown road, is transferred to freehold.

The Hon Melinda Pavey, MP  
Minister for Water, Property & Housing

**DESCRIPTION**

*Parish - Queerbri; County - Jamison*  
*Land District - Narrabri; LGA - Narrabri*

Road Disposed: Lot 1 DP 1251927

File No: 18/03004

Reference number:(n2020-77)

---

**NOTIFICATION OF DISPOSAL OF A CROWN ROAD**

Section 152B Roads Act 1993

The road hereunder described has been disposed of under section 152B of the *Roads Act 1993*. In accordance with section 152H of that Act, the road comprised therein has ceased to be a Crown road and the rights of passage and access that previously existed in relation to the road are extinguished. Upon disposal, title to the land, comprising the former Crown road, is transferred to freehold.

The Hon Melinda Pavey, MP  
Minister for Water, Property & Housing

**DESCRIPTION**

*Parish - Bonville; County - Raleigh*  
*Land District - Bellingen; LGA - Coffs Harbour*

Road Disposed: Lot 1 DP 1255435

File No: 19/05474

Reference number:(n2020-78)

---

**NOTIFICATION OF DISPOSAL OF A CROWN ROAD**

Section 152B Roads Act 1993

The road hereunder described has been disposed of under section 152B of the *Roads Act 1993*. In accordance with section 152H of that Act, the road comprised therein has ceased to be a Crown road and the rights of passage and access that previously existed in relation to the road are extinguished. Upon disposal, title to the land, comprising the former Crown road, is transferred to freehold.

The Hon Melinda Pavey, MP  
Minister for Water, Property & Housing

**DESCRIPTION**

*Parish - Willeroo; County - Argyle*  
*Land District - Goulburn; LGA - Goulburn Mulwaree*

Road Disposed: Lot 3 DP 1257723

File No: 19/04598

Reference number:(n2020-79)

---

**ROADS ACT 1993**

**ORDER**

**Transfer of Crown Road to a Council**

In pursuance of the provisions of Section 152I of the *Roads Act 1993*, the Crown Road specified in Schedule 1 is transferred to the roads authority specified in Schedule 2 hereunder as from the date of publication of this notice and as from that date the road specified in Schedule 1 ceases to be a Crown road.

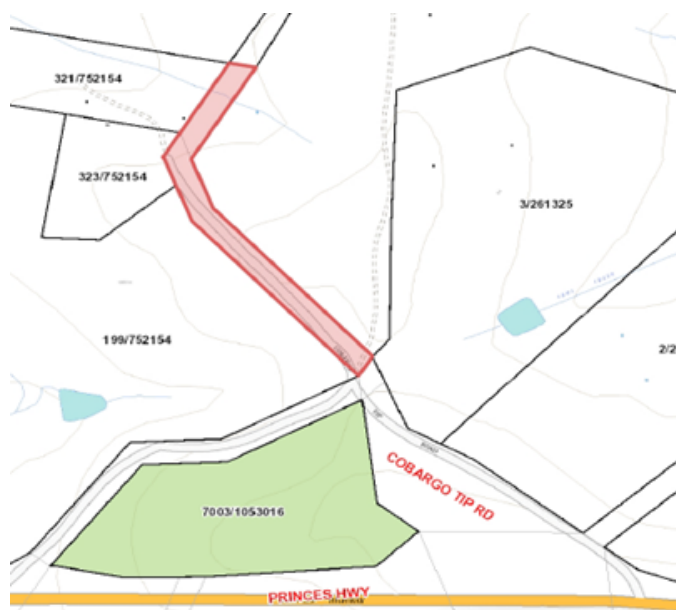
The Hon Melinda Pavey, MP  
Minister for Water, Property and Housing

**SCHEDULE 1**

Parish: Narira  
County: Dampier  
Land District: Bega  
LGA: Bega Valley Shire Council  
DESCRIPTION: Road known as Cobargo Tip Road at Cobargo as shown by red edge on diagram below.

**SCHEDULE 2**

Roads Authority: Bega Valley Shire Council  
Council's Ref:  
DoI Ref: 20/00449#01



Reference number:(n2020-80)

**CROWN LAND MANAGEMENT ACT 2016**

**APPOINTMENT OF STATUTORY LAND MANAGER BOARD MEMBERS**

Pursuant to clause 4(1) of Schedule 5 to the *Crown Land Management Act 2016*, the persons specified in Column 1 of the Schedule hereunder are appointed, for the terms of office specified in that Column, as board members for the statutory land manager specified opposite in Column 2, which has been appointed as Crown land manager of the land referred to in Column 3 of the Schedule.

It is a condition of the appointment that the board member must comply with the Department of Industry *Crown reserve code of conduct: For non-council Crown land managers and commons trusts* (as may be amended or replaced from time to time).

The Hon Melinda Pavey, MP  
Minister for Water, Property & Housing

**Schedule**

<b>Column 1</b>	<b>Column 2</b>	<b>Column 3</b>
Peter Robert Claude Munsie (re-appointment)	Armidale Racecourse And Recreation Reserve Land Manager	Reserve No. 85532 Public Purpose: public recreation, racecourse Notified: 5 November 1965
Joseph Louis Barbato (re-appointment)		File Reference: AE81R65-002
Brian Hillier (re-appointment)		
The person for the time being holding the office of Vice President, Armidale Jockey Club (ex-officio member)		
Barry Robert Mitchell (new member)		
Joel Kevin Weier (re-appointment)		
Roderick James Watt (new member)		
For a term commencing 7th February 2020 and expiring 6th February 2025.		

Reference number:(n2020-81)

**CROWN LAND MANAGEMENT ACT 2016**

**APPOINTMENT OF STATUTORY LAND MANAGER BOARD MEMBERS**

Pursuant to clause 4(1) of Schedule 5 to the *Crown Land Management Act 2016*, the persons specified in Column 1 of the Schedule hereunder are appointed, for the terms of office specified in that Column, as board members for the statutory land manager specified opposite in Column 2, which has been appointed as Crown land manager of the land referred to in Column 3 of the Schedule.

It is a condition of the appointment that the board member must comply with the Department of Industry *Crown reserve code of conduct: For non-council Crown land managers and commons trusts* (as may be amended or replaced from time to time).

The Hon Melinda Pavey, MP  
Minister for Water, Property & Housing

**Schedule**

<b>Column 1</b>	<b>Column 2</b>	<b>Column 3</b>
Stephen James Bartlett (re-appointment)	Bega Showground Land Manager	Dedication No. 580108 Public Purpose: showground Notified: 29 September 1886
Charles Bell (re-appointment)		File Reference: NA80R160
Phillip Gordon Moffitt (re-appointment)		
Frank Raymond Irving (re-appointment)		
Noel Vincent Watson (re-appointment)		
For a term commencing 23rd January 2020 and expiring 22nd January 2025.		

<b>Schedule</b>		
<b>Column 1</b>	<b>Column 2</b>	<b>Column 3</b>
Gail Moroney (re-appointment)	Goulburn Golf Course Land Manager	Reserve No. 72087 Public Purpose: public recreation Notified: 13 December 1946
Carol Dorothy Smith (re-appointment)		File Reference: GB81R17
Matthew William Casey (new member)		
Thomas Keith Gegg (re-appointment)		
Tony John Bodel (new member)		
For a term commencing the date of this notice and expiring 16th January 2025.		
Reference number:(n2020-82)		

### CROWN LAND MANAGEMENT ACT 2016

#### APPOINTMENT OF STATUTORY LAND MANAGER BOARD MEMBERS

Pursuant to clause 4(1) of Schedule 5 to the *Crown Land Management Act 2016*, the persons specified in Column 1 of the Schedule hereunder are appointed, for the terms of office specified in that Column, as board members for the statutory land manager specified opposite in Column 2, which has been appointed as Crown land manager of the land referred to in Column 3 of the Schedule.

It is a condition of the appointment that the board member must comply with the Department of Industry *Crown reserve code of conduct: For non-council Crown land managers and commons trusts* (as may be amended or replaced from time to time).

The Hon Melinda Pavey, MP  
Minister for Water, Property & Housing

<b>Schedule</b>		
<b>Column 1</b>	<b>Column 2</b>	<b>Column 3</b>
Bronwyn McMillan (re-appointment)	Tabulam Public Hall Reserve Land Manager	Reserve No. 54399 Public Purpose: public hall Notified: 28 January 1921
Lynda Jeanne Shearing (re-appointment)		File Reference: 09/08518
For a term commencing the date of this notice and expiring 21st November 2024.		
Reference number:(n2020-83)		

### CROWN LAND MANAGEMENT ACT 2016

#### APPOINTMENT OF STATUTORY LAND MANAGER BOARD MEMBERS

Pursuant to clause 4(1) of Schedule 5 to the *Crown Land Management Act 2016*, the persons specified in Column 1 of the Schedule hereunder are appointed, for the terms of office specified in that Column, as board members for the statutory land manager specified opposite in Column 2, which has been appointed as Crown land manager of the land referred to in Column 3 of the Schedule.

It is a condition of the appointment that the board member must comply with the Department of Industry *Crown reserve code of conduct: For non-council Crown land managers and commons trusts* (as may be amended or replaced from time to time).

The Hon Melinda Pavey, MP  
Minister for Water, Property & Housing

**Schedule****Column 1****Column 2****Column 3**

Nicholas Bede Nagle (new member) Rennie Reserves Land Manager

Reserve No. 66805  
Public Purpose: public hall  
Notified: 4 June 1937

For a term commencing the date of this notice and expiring 31st January 2021.

Reserve No. 89747  
Public Purpose: public recreation  
Notified: 12 March 1976  
File Reference: WA04R6**Schedule****Column 1****Column 2****Column 3**

Jasmine Ann Allen (new member) Oberne Recreation Reserve Land Manager

Reserve No. 87200  
Public Purpose: public recreation  
Notified: 30 May 1969

For a term commencing the date of this notice and expiring 6th December 2023.

File Reference: WA81R9

Reference number:(n2020-84)

**REVOCATION OF RESERVATION OF CROWN LAND**

Pursuant to section 2.11 of the *Crown Lands Management Act 2016*, the reservation of Crown land specified in Column 1 of the Schedule hereunder is revoked to the extent specified opposite thereto in Column 2 of the Schedule.

The Hon Melinda Pavey, MP  
Minister for Water, Property and Housing

**SCHEDULE**

<b>Column 1</b>	<b>Column 2</b>
Parish: Avoca, Cudmore Land District: Wentworth Local Government Area: Wentworth Locality: Wentworth Reserve No: 508  Public Purpose: Travelling Stock Notified: 4 September 1882 File Reference WLL3817-1#01	The part of reserve 508 in the northern section and through Lot 3290 DP 765546 being an area of approximately 671 ha  This part co-exist with Western Lands Lease 5693
<b>Column 1</b>	<b>Column 2</b>
Parish: Avoca, Cudmore Land District: Wentworth Local Government Area: Wentworth Locality: Wentworth Reserve No: 551  Public Purpose: Water Supply and Camping Notified: 19 November 1883 File Reference WLL3817-1#01	The part of reserve 551 adjoining the north eastern boundary of Lot 3290 DP 765546 being an area of approximately 25.26 ha  This part co-exists with Western Lands Lease 5693

Column 1	Column 2
Parish: Avoca Land District: Wentworth Local Government Area: Wentworth Locality: Wentworth  Locality: Wentworth Reserve No: 2128  Public Purpose: Travelling Stock Notified: 14 August 1886  File Reference WLL3817-1#01	The whole of reserve 2128 with an area of approximately 354.6 ha    This co-exists with Western Lands Lease 5693
Column 1	Column 2
Parish: Avoca Land District: Wentworth Local Government Area: Wentworth Locality: Wentworth Reserve No: 87376  Public Purpose: Travelling Stock Notified: 5 September 1969  File Reference WLL3817-1#01	The part of reserve 87376 adjoining the eastern boundary of Lot 3290 DP 765546 being an area of approximately 77.74 ha    This part co-exists with Western Lands Lease 5693
Column 1	Column 2
Parish: Avoca, Cudmore Land District: Wentworth Local Government Area: Wentworth Locality: Wentworth Reserve No: 90882 Public Purpose: Travelling Stock Notified: 2 September 1977  File Reference WLL3817-1#01	The part of reserve 90882 in the middle section of Lot 3290 DP 765546 on the eastern side of Silver City Highway being an area of approximately 760.8 ha    This part co-exists with Western Lands Lease 5693
Column 1	Column 2
Parish: Zouch Land District: Bourke Local Government Area: Bourke Locality: Bourke Reserve No: 809  Public Purpose: Water Supply and Camping Notified: 9 April 1883  File Reference 08/2985#01	The part of reserve 809 in the middle section adjoining the western boundary of Lot 5427 DP 768338 being an area of approximately 142.1 ha    This part co-exists with Western Lands Lease 509
Column 1	Column 2
Parish: Maroona, Zouch Land District: Bourke Local Government Area: Bourke Locality: Bourke Reserve No: 1054 Public Purpose: Travelling Stock Notified: 17 December 1883  File Reference 08/2985#01	The part of reserve 1054 being the whole of Lot 4681 DP 767845 (excluding a small area in the north-eastern corner) being an area of approximately 543.66 ha    The part of reserve 1054 in the south- western corner of Lot 5427 DP 768338 being an area of approximately 233.01 ha  These parts co-exist with Western Lands Lease 509

**CROWN LAND MANAGEMENT ACT 2016**

**NOTICE - CROWN LAND TO BE USED OR OCCUPIED FOR OTHER PURPOSE UNDER S 2.18(2)(b)**

Pursuant to section 2.18(2)(b) of the Crown Land Management Act 2016, the Crown land specified in Column 2 of the following Schedule is proposed to be used or occupied under a relevant interest granted for the purpose(s) specified in Column 1 of the following Schedule.

The Hon Melinda Pavey, MP  
Minister for Water, Property & Housing

<b>Column 1</b>	<b>Schedule</b>	<b>Column 2</b>
dam (relevant interest - Licence 592810) grazing (relevant interest - Licence 592810)		Reserve No. 16178 Public Purpose: water Notified: 20 August 1892 File Reference: 18/00222
dam (relevant interest - Licence 592810) grazing (relevant interest - Licence 592810)		Reserve No. 74015 Public Purpose: soil conservation Notified: 9 February 1957 File Reference: 18/00222
dam (relevant interest - Licence 592810)		Reserve No. 94247 Public Purpose: future public requirements Notified: 30 January 1981 File Reference: 18/00222
dam (relevant interest - Licence 592810) grazing (relevant interest - Licence 592810)		Reserve No. 97686 Public Purpose: access Notified: 22 February 1985 File Reference: 18/00222
dam (relevant interest - Licence 592810)		Reserve No. 753057 Public Purpose: future public requirements Notified: 29 June 2007 File Reference: 18/00222
dam (relevant interest - Licence 592810)		Reserve No. 753066 Public Purpose: future public requirements Notified: 29 June 2007 File Reference: 18/00222
communication facilities (relevant interest - Licence 615780) access (relevant interest - Licence 615780) communication facilities (relevant interest - Licence 615779) access (relevant interest - Licence 615779)		Reserve No. 754600 Public Purpose: future public requirements Notified: 29 June 2007 File Reference: 08/6163



**Column 1**

communication facilities  
(relevant interest - Licence 615913)  
access  
(relevant interest - Licence 615913)

**Schedule**

**Column 2**

Reserve No. 97344  
Public Purpose: public recreation  
Notified: 6 July 1984  
File Reference: 08/6163

---

**Column 1**

access  
(relevant interest - Licence 607846)

**Schedule**

**Column 2**

Reserve No. 95846  
Public Purpose: future public requirements  
Notified: 12 March 1982  
File Reference: 19/05491

---

**Column 1**

pipeline  
(relevant interest - Licence 587949)

**Schedule**

**Column 2**

Reserve No. 11036  
Public Purpose: public recreation  
Notified: 22 March 1890  
File Reference: 17/08261

---

**Column 1**

channel  
(relevant interest - Licence 599241)

**Schedule**

**Column 2**

Reserve No. 30800  
Public Purpose: camping, travelling stock  
Notified: 21 April 1900  
File Reference: 18/06671

---

**Column 1**

irrigation  
(relevant interest - Licence 568875)

**Schedule**

**Column 2**

Reserve No. 1790  
Public Purpose: travelling stock  
Notified: 26 June 1882  
File Reference: 16/05329

---

**Column 1**

site investigation  
(relevant interest - Licence 614413)

**Schedule**

**Column 2**

Reserve No. 10959  
Public Purpose: travelling stock  
Notified: 15 March 1890  
File Reference: 19/10091

---

**Column 1**

site investigation  
(relevant interest - Licence 614413)

**Schedule**

**Column 2**

Reserve No. 20997  
Public Purpose: camping  
Notified: 7 July 1894  
File Reference: 19/10091

---

**Column 1**

bridge  
(relevant interest - Licence 610520)  
road construction  
(relevant interest - Licence 610520)

**Schedule**

**Column 2**

Reserve No. 22619  
Public Purpose: travelling stock  
Notified: 29 June 1895  
File Reference: 19/06815

---

**Column 1**

bridge  
(relevant interest - Licence 610520)  
road construction  
(relevant interest - Licence 610520)

**Schedule**

**Column 2**

Reserve No. 23450  
Public Purpose: travelling stock  
Notified: 14 December 1895  
File Reference: 19/06815

**Column 1**

site investigation  
(relevant interest - Licence 614413)

**Schedule**

**Column 2**

Reserve No. 33614  
Public Purpose: travelling stock  
Notified: 23 November 1901  
File Reference: 19/10091

**Column 1**

bridge  
(relevant interest - Licence 610520)  
road construction  
(relevant interest - Licence 610520)

**Schedule**

**Column 2**

Reserve No. 38211  
Public Purpose: travelling stock  
Notified: 20 August 1904  
File Reference: 19/06815

**Column 1**

site investigation  
(relevant interest - Licence 614413)

**Schedule**

**Column 2**

Reserve No. 83056  
Public Purpose: public recreation  
Notified: 24 February 1961  
File Reference: 19/10091

**Column 1**

grazing  
(relevant interest - Licence 595571)

**Schedule**

**Column 2**

Reserve No. 96571  
Public Purpose: access  
Notified: 4 February 1983  
File Reference: 18/02664

**Column 1**

site investigation  
(relevant interest - Licence 614413)

**Schedule**

**Column 2**

Dedication No. 560029  
Public Purpose: showground  
Notified: 14 January 1891  
File Reference: 19/10091

**Column 1**

building  
(relevant interest - Licence 613362)  
communication facilities  
(relevant interest - Licence 613362)  
landing/platform  
(relevant interest - Licence 613362)  
power/transmission line  
(relevant interest - Licence 613362)  
shed  
(relevant interest - Licence 613362)  
steps  
(relevant interest - Licence 613362)  
ramp  
(relevant interest - Licence 613362)

**Schedule**

**Column 2**

Reserve No. 48416  
Public Purpose: public recreation  
Notified: 18 December 1912  
File Reference: 19/09288

**Column 1**

building  
(relevant interest - Licence 613362)  
communication facilities  
(relevant interest - Licence 613362)  
landing/platform  
(relevant interest - Licence 613362)  
power/transmission line  
(relevant interest - Licence 613362)  
shed  
(relevant interest - Licence 613362)

**Schedule**

**Column 2**

Reserve No. 96999  
Public Purpose: non-profit making organisations  
Notified: 7 October 1983  
File Reference: 19/09288

steps  
(relevant interest - Licence 613362)

**Column 1**  
building  
(relevant interest - Licence 613362)  
communication facilities  
(relevant interest - Licence 613362)  
landing/platform  
(relevant interest - Licence 613362)  
power/transmission line  
(relevant interest - Licence 613362)  
ramp  
(relevant interest - Licence 613362)  
shed  
(relevant interest - Licence 613362)  
steps  
(relevant interest - Licence 613362)

---

**Schedule**

**Column 2**  
Reserve No. 1012468  
Public Purpose: access and public requirements, rural services,  
tourism purposes and environmental and heritage conservation  
Notified: 15 September 2006  
File Reference: 19/09288

**Column 1**  
dam  
(relevant interest - Licence 603867)

---

**Schedule**

**Column 2**  
Reserve No. 750615  
Public Purpose: future public requirements  
Notified: 29 June 2007  
File Reference: 19/01511

**Column 1**  
storage shed  
(relevant interest - Licence 589517)

---

**Schedule**

**Column 2**  
Reserve No. 751743  
Public Purpose: future public requirements  
Notified: 29 June 2007  
File Reference: 17/09605

**Column 1**  
ramp  
(relevant interest - Licence 613362)  
channel  
(relevant interest - Licence 599241)  
pipeline  
(relevant interest - Licence 587949)  
pump site  
(relevant interest - Licence 587949)

---

**Schedule**

**Column 2**  
Reserve No. 56146  
Public Purpose: generally  
Notified: 11 May 1923  
File Reference: 18/05665

**Column 1**  
ramp  
(relevant interest - Licence 613362)  
channel  
(relevant interest - Licence 599241)  
pipeline  
(relevant interest - Licence 587949)  
pump site  
(relevant interest - Licence 587949)

---

**Schedule**

**Column 2**  
Reserve No. 1011268  
Public Purpose: future public requirements  
Notified: 3 February 2006  
File Reference: 18/05665

---

Reference number:(n2020-86)

**CROWN LAND MANAGEMENT ACT 2016**

**NOTICE - CROWN LAND TO BE USED OR OCCUPIED FOR OTHER PURPOSE UNDER S 2.18(2)(b)**

Pursuant to section 2.18(2)(b) of the Crown Land Management Act 2016, the Crown land specified in Column 2 of the following Schedule is proposed to be used or occupied under a relevant interest granted for the purpose(s) specified in Column 1 of the following Schedule.

The Hon. Robert Stokes, MP  
Minister for Planning and Public Spaces

---

<b>Column 1</b>	<b>Schedule</b>	<b>Column 2</b>
seawall (relevant interest - Licence 598265) reclamation (relevant interest - Licence 598265) piles (relevant interest - Licence 598265) jetty (relevant interest - Licence 598265)		Reserve No. 56146 Public Purpose: generally Notified: 11 May 1923 File Reference: 17/02842

---

<b>Column 1</b>	<b>Schedule</b>	<b>Column 2</b>
seawall (relevant interest - Licence 598265) reclamation (relevant interest - Licence 598265) piles (relevant interest - Licence 598265) jetty (relevant interest - Licence 598265)		Reserve No. 1011268 Public Purpose: future public requirements Notified: 3 February 2006 File Reference: 17/11497

---

Reference number:(n2020-87)

## Other Government Notices

### ABORIGINAL LAND RIGHTS ACT 1983

#### NOTICE

I, the Honourable Don Harwin MLC, Minister for Aboriginal Affairs, following approval by the New South Wales Aboriginal Land Council (NSWALC), do, by this notice pursuant to section 222(1) of the *Aboriginal Land Rights Act 1983* (the Act), appoint Mr Andrew Bowcher as Administrator to the Deniliquin Local Aboriginal Land Council for a period of three (3) calendar months. During the period of his appointment, the Administrator will have all of the functions of Deniliquin Local Aboriginal Land Council as specified in sections 52 and 52G of the Act but subject to section 230 of the Act, and any other duties as specified by the agreed terms of appointment. The Administrator's remuneration and expenses are not to exceed \$60 000, excluding GST, without the prior approval of NSWALC. The Administrator's remuneration may include fees payable for the services of other personnel within the Administrator's firm who provide services as agents of the Administrator.

SIGNED AND SEALED THIS  
9th DAY OF JANUARY 2020

MINISTER FOR ABORIGINAL AFFAIRS

GOD SAVE THE QUEEN

Reference number:(n2020-88)

### ASSOCIATIONS INCORPORATION ACT 2009

#### Cancellation of registration pursuant to section 80

TAKE NOTICE that **SCREEN CULTURE ASSOCIATION INC INC9892538** became registered under the *Corporations Act 2001* as **ANTENNA DOCUMENTARY INSTITUTE LIMITED ACN 637 986 719**, a company limited by guarantee, on 24 December 2019, and accordingly its registration under the *Associations Incorporation Act 2009* is cancelled as of that date.

Robyne Lunney  
Delegate of the Commissioner,  
NSW Fair Trading  
14 January 2020

Reference number:(n2020-89)

### ASSOCIATIONS INCORPORATION ACT 2009

#### Cancellation of Registration pursuant to Section 76

TAKE NOTICE that the registration of the following associations is cancelled by this notice pursuant to section 76 of the *Associations Incorporation Act 2009*.

ADS CAR CLUB INCORPORATED	INC1800073
AUSTRALIA TAICANG ASSOCIATION INCORPORATED	INC1701085
BEYOND THE GREEN INCORPORATED	INC1800789
BREADALBANE COMMUNITY LANDCARE INCORPORATED	Y2928203
CAMDEN UNITED FUTSAL CLUB INCORPORATED	INC1701518
EDO-NIGERIAN ASSOCIATION OF NEW SOUTH WALES INCORPORATED	INC9876440
GABA YULA GREATER WESTERN SYDNEY ABORIGINAL ASSOCIATION INCORPORATED	INC1601340
GATEWAY FAMILY CHURCH BEROWRA INCORPORATED	INC1701463
HIT THE BEAT INCORPORATED	INC1800122
OAKLANDS & DISTRICT TRUCK SHOW INCORPORATED	INC1801570
SACRED PLANET TRIBE INCORPORATED	INC1600707

Cancellation is effective as at the date of gazettal.

Dated this 15th day of January 2020.

Diane Duggan  
Delegate of the Commissioner  
NSW Fair Trading

Reference number:(n2020-90)

---

**ASSOCIATIONS INCORPORATION ACT 2009**

Cancellation of incorporation pursuant to section 74

TAKE NOTICE that the incorporation of the following associations is cancelled by this notice pursuant to section 74 of the *Associations Incorporation Act 2009*.

GIRLS INDEPENDENT GOLF LEAGUE (GIGL GOLF) INCORPORATED	INC1701633
--	------------

Cancellation is effective as at the date of gazettal.

Dated this 15th day of January 2020.

Diane Duggan  
Delegate of the Commissioner  
NSW Fair Trading

Reference number:(n2020-91)

---

**CHARITABLE TRUSTS ACT 1993**

ORDER UNDER SECTION 12

CY PRÈS SCHEME RELATING TO

THE ESTATE OF THE LATE LAURA MARTINDALE

Section 9(1) of the *Charitable Trusts Act 1993* permits the application of property cy-près where the spirit of the original trust can no longer be implemented.

The Will of the late Laura Martindale provides that:

1. half of her estate is to be gifted to the Caroon North Coast Methodist Home for the Aged, and
2. the other half of her estate is to be gifted to the Congregation of the Sisters of Charity of Australia ('the Congregation') "to be used at the discretion of the Mother Rectress for the time being of St. Vincents (sic) Hospital Lismore for the provision of equipment, amenities of otherwise for the benefit of that section of St. Vincents (sic) Hospital Lismore known as St Vincent's Hospice...".

Ms Martindale's will was executed on 25 October 1984. Ms Martindale died on 25 February 2007 and the NSW Trustee and Guardian was appointed executor of the will. The total net value of the bequest to the Congregation ('the bequest') was \$238,866.20 as at 4 March 2019.

While the Congregation carries out activities in the civil sphere through the body corporate known as the Trustees of the Sisters of Charity of Australia, the Trustees of the Sisters of Charity ceased control of St Vincent's Hospital at Lismore in the 1980s and no longer operated it or, more relevantly, no longer operated St Vincent's Hospice at that Hospital at the time of making the will.

The patients from St Vincent's Hospice were transferred in 1982 to a nursing home known as St Joseph's Nursing Home, which provides specialist care for the aged and has expertise in palliative care. The Trustees of the Roman Catholic Church for the Diocese of Lismore conduct St Joseph's Nursing Home and the Palliative Care Unit of St Vincent's Hospital on the St Vincent's campus.

The bequest is a trust for a charitable purpose. The key purposes of the bequest is that it be applied for (1) the provision of the equipment, amenities or otherwise; and (2) the benefit of that section of St Vincents (sic) Hospital Lismore known as St Vincent's Hospice. It is proposed that the bequest to the Congregation be applied cy-près in favour of the current operators of St Vincent's Hospital, to be used for the provision of palliative care services at the Hospital, that being as close as possible to the original purpose of the trust.

The executors of the estate have no objection to a scheme applying the funds the subject of the bequest to the current operators of St Vincent's Hospital for the abovementioned purposes.

This is an appropriate matter in which the Attorney General should approve a scheme under s 12(1)(a) of the *Charitable Trusts Act 1993*.

The Solicitor General, under delegation from the Attorney General, has previously approved a recommendation that the Attorney General establish a cy près scheme which would permit these charitable funds to be applied in a manner as close as possible to the original purposes of the trust.

Pursuant to section 12 of the *Charitable Trusts Act 1993*, I hereby order that a cy-près scheme be established whereby the Trustees of the Roman Catholic Church for the Diocese of Lismore receive the bequest to hold on trust to be used for the provision of equipment, amenities or otherwise for the provision of palliative care services at St Vincent's Hospital, Lismore.

This order will take effect 21 days after its publication in the Government Gazette, in accordance with section 16(2) of the *Charitable Trusts Act 1993*.

Date of Order: 9 January 2020

SIGNED

M G SEXTON SC

Solicitor General (Under delegation from the Attorney General)

Reference number:(n2020-92)

---

### CONSTITUTION ACT 1902

#### Ministerial Arrangements for the Treasurer

Pursuant to section 36 of the *Constitution Act 1902*, Her Excellency the Governor, with the advice of the Executive Council, has authorised the Honourable Robert Stokes MP to act for and on behalf of the Treasurer on and from 23 January 2020 to 3 February 2020, inclusive.

Dated: 15 January 2020

GLADYS BEREJKLIAN, MP  
Premier

Reference number:(n2020-93)

---

### CONSTITUTION ACT 1902

#### Ministerial arrangements for the Minister for Transport and Roads

Pursuant to section 36 of the *Constitution Act 1902*, Her Excellency the Governor, with the advice of the Executive Council, has authorised the Honourable Paul Toole MP to act for and on behalf of the Minister for Transport and Roads on and from 15 January 2020 to 14 February 2020, inclusive.

Dated: 15 January 2020

GLADYS BEREJKLIAN, MP  
Premier

Reference number:(n2020-94)

---

### GEOGRAPHICAL NAMES ACT 1966

PURSUANT to the provisions of Section 8 of the *Geographical Names Act 1966*, the Geographical Names Board hereby notifies that it proposes to assign the name:

*Silverwater Reach* for a section of Berowra Creek, south of Dusthole Bay, in the suburb of Berowra Waters, Hornsby Local Government Area.

The position and extent for this feature is recorded and shown within the Geographical Names Register of New South Wales. The proposal can be viewed and submissions lodged on the Geographical Names Board website at [www.gnb.nsw.gov.au](http://www.gnb.nsw.gov.au) from Thursday 16 January to Thursday 20 February 2020. Alternatively, email submissions may be lodged with the Secretary, Geographical Names Board, at [ss-gnb@customerservice.nsw.gov.au](mailto:ss-gnb@customerservice.nsw.gov.au) or written submissions mailed to 346 Panorama Ave, Bathurst, NSW 2795.

In accordance with Section 9 of the *Geographical Names Act 1966*, all submissions lodged may be subject to a Government Information (Public Access) application and may be viewed by a third party to assist the Board in considering this proposal.

NARELLE UNDERWOOD  
Chair  
Geographical Names Board  
PO Box 143  
BATHURST NSW 2795

Reference number:(n2020-95)

---

### **GEOGRAPHICAL NAMES ACT 1966**

#### **Notice of Proposal to Amend Address Localities in the Hornsby Local Government Area**

PURSUANT to the provisions of section 8 of the *Geographical Names Act 1966*, the Geographical Names Board notifies that it proposes to amend the address locality boundaries of Berowra Waters, Berrilee and Berowra Creek in the Hornsby Local Government Area as shown on map GNB 3707-4A. Berowra Creek will cease to be an address locality.

A copy of map GNB 3707-4A showing the proposed locality boundary amendments will be on display at Hornsby Shire Council, Administration Building, 296 Peats Ferry Road, Hornsby from Thursday 16 January to Thursday 20 February 2020.

A copy of map GNB 3707-4A will also be on display at the office of the Geographical Names Board, Spatial Services, 346 Panorama Avenue, Bathurst NSW 2795 during the above dates. Details of this proposal may also be viewed and submissions lodged on the Geographical Names Boards website at [www.gnb.nsw.gov.au](http://www.gnb.nsw.gov.au).

Any person wishing to make comment upon this proposal may, prior to 20 February 2020, write to the Secretary of the Board with that comment. In accordance with Section 9 of the *Geographical Names Act 1966* all submissions lodged may be subject to a Government Information (Public Access) application and may be viewed by a third party to assist the Board in considering this proposal.

Narelle Underwood  
Chair  
Geographical Names Board  
PO Box 143  
BATHURST NSW 2795

Reference number:(n2020-96)

---

### **GEOGRAPHICAL NAMES ACT 1966**

PURSUANT to the provisions of Section 10 of the *Geographical Names Act 1966*, the Geographical Names Board has this day assigned the name listed hereunder as a geographical name.

*George Gordon Sporting Complex* for a reserve enclosed by Bertundy, Matong and Belar Streets and Mitchell Avenue in the suburb of Dareton.

The position and extent for this feature is recorded and shown within the Geographical Names Register of New South Wales. This information can be accessed through the Board's website at [www.gnb.nsw.gov.au](http://www.gnb.nsw.gov.au)

NARELLE UNDERWOOD  
Chair  
Geographical Names Board  
PO Box 143  
BATHURST NSW 2795

Reference number:(n2020-97)

---

### **HERITAGE ACT 1977**

#### **ERRATUM**

The notice published in the NSW Government Gazette No. 126 of Friday 5 November 2010, relating to Catherine Hill Bay Cultural Precinct, Flowers Drive, Catherine Hill Bay which read:

“2. DAs complying with the Lake Macquarie City Council Lake Macquarie Council Development Control Plan No 1 – Part 2 – Section 2.4 and its Heritage Guidelines for Catherine Hill Bay for Catherine Hill Bay.”



should have read

“2. DAs complying with the Lake Macquarie City Council Development Control Plan No 1 – Part 2 – Section 2.14 and its Heritage Guidelines for Catherine Hill Bay.”

Reference number:(n2020-98)

---

**NATIONAL PARKS AND WILDLIFE ACT 1974**

**REVOCATION OF PART OF THE LAND PROCLAIMED AS  
MOGENDOURA WILDLIFE REFUGE**

I, the Honourable Margaret Beazley AO QC, Governor of the State of New South Wales, with the advice of the Executive Council and in pursuance of the powers vested in me under section 68 of the *National Parks and Wildlife Act 1974*, with the consent of every owner and occupier do, by this my Proclamation revoke part of the lands described as **Mogendoura Wildlife Refuge** and notified in Government Gazette No 145 of 29 October 1982 and No 56 23 May 2008.

SIGNED and SEALED at Sydney this 18th day of December 2019

MARGARET BEAZLEY

Governor

By Her Excellency’s Command

The Hon. Matthew Kean MP

Minister for Energy and Environment

GOD SAVE THE QUEEN!

Description

Land District – Moruya

Council – Eurobodalla

County of St Vincent, Parish of Mogendoura, approximately 9 hectares, being Lot 25 DP 245532 and Lot 1 DP 254066, NPWS W. 5038

Reference number:(n2020-99)

---

**PARTNERSHIP ACT 1892**

**SECTION 73A**

**CANCELLATION OF INCORPORATION PURSUANT TO SCHEDULE 1  
OF THE PARTNERSHIP ACT 1892**

Notice is hereby given that the following Incorporated Limited Partnership has voluntarily wound up pursuant to Schedule 1 Clause (2) and its incorporation is cancelled by this notice pursuant to Schedule 1 Clause (9) of the *Partnership Act 1892*.

**EQUITY PARTNERS FUND NO. 3 MANAGEMENT PARTNERSHIP, LP  
INCORPORATED LIMITED PARTNERSHIP ILP0000019**

Cancellation is effective as at the date of gazettal.

Dated this 14th day of January 2020

Christine Gowland

Delegate of the Commissioner

NSW Fair Trading

Department of Customer Service

Reference number:(n2020-100)

---

**PARTNERSHIP ACT 1892**

**SECTION 73A**

**CANCELLATION OF INCORPORATION PURSUANT TO SCHEDULE 1  
OF THE PARTNERSHIP ACT 1892**

Notice is hereby given that the following Incorporated Limited Partnership has voluntarily wound up pursuant to Schedule 1 Clause (2) and its incorporation is cancelled by this notice pursuant to Schedule 1 Clause (9) of the *Partnership Act 1892*.

EQUITY PARTNERS FUND NO. 3 LIMITED PARTNERSHIP, LP  
INCORPORATED LIMITED PARTNERSHIP ILP0000018

Cancellation is effective as at the date of gazettal.

Dated this 14th day of January 2020

Christine Gowland  
Delegate of the Commissioner  
NSW Fair Trading  
Department of Customer Service

Reference number:(n2020-101)

---

**POISONS AND THERAPEUTIC  
GOODS REGULATION 2008**

ORDER

Withdrawal of Drug Authority

In accordance with the provisions of clause 175(1) of the *Poisons and Therapeutic Goods Regulation 2008* an Order has been made on **Dr Neil Stewart Davidson (MED0001120786)**, of Wyoming NSW 2250, prohibiting him until further notice, as a medical practitioner, from supplying or having possession of drugs of addiction as authorised by clause 101 of the Regulation and issuing a prescription for a drug of addiction as authorised by clause 77 of the Regulation.

This Order is to take effect on and from 17 January 2020.

Dated at Sydney, 9 January 2020.

ELIZABETH KOFF  
Secretary, NSW Health

Reference number:(n2020-102)

# Anti-Discrimination Act 1977

## EXEMPTION ORDER

- 1) In this Exemption Order:
  - a) **Act** means the *Anti-Discrimination Act 1977* (NSW);
  - b) **Applicant** means Leidos Australia Pty Ltd;
  - c) **US Export Controlled Material** means articles, services, technology and information or data regulated by the US Export Regulations;
  - d) **US Export Regulations** means the requirements of the International Traffic in Arms Regulations (22 CFR (US) §§120-130) and the Export Administration Regulations (15 CFR (US) §§730-774) or other regulation to similar effect, as amended from time to time, so far as they apply to US Export Controlled Material used in the Applicant's operations.
- 2) Under the provisions of section 126 of the Act but for the purposes only of meeting the Applicant's legal obligations pursuant to the US Export Regulations and:
  - a) manufacturing licence agreements;
  - b) technical assistance agreements;
  - c) proprietary information agreements; and/ or
  - d) export licences granted by the United States Department of Commerce and/or the United States State Department,

the Applicant is granted an exemption from the provisions of sections 8, 10, 51 and 52 of the Act to the extent necessary to permit the Applicant to do the following:

- a) ask present and future employees, contractors and contract workers to disclose their full names;
- b) ask present and future employees, contractors and contract workers to declare their exact citizenship (including any dual citizenship) and their country of birth;
- c) require present and future employees, contractors and contract workers to produce a photocopy of their passport(s);
- d) require present and future employees, contractors and contract workers to wear a badge confirming their right to access US Export Controlled Material or

their level of access to any US Export Controlled Material. Such badges may be coded but not in such a way as to identify:

- i) the citizenship of the person, as declared;
  - ii) the country of birth of the person, or
  - iii) the reasons for that person's level of access;
- e) require present and future employees, contractors and contract workers involved in projects which use US Export Controlled Material, to notify the Applicant of any change to their citizenship or residency status, to the best of their knowledge and belief;
- f) restrict access, by means of transfer if necessary, to controlled technology to particular members of the Applicant's workforce, based on their citizenship or country of birth;
- g) reject applications from prospective employees, contractors and contract workers for positions related to projects which use US Export Controlled Material, based on the prospective employee, contractor or contract worker's:
- i) citizenship, as declared;
  - ii) country of birth, or
  - iii) substantive contacts, where such contacts objectively create an unacceptable risk of diversion of US Export Controlled Material or technology.

but not on the basis of the prospective employee, contractor or contract worker's descent, or ethnic or ethno-religious or national origin;

- h) advertise controlled positions with the Applicant as being subject to the exemption order;
- i) record and maintain a register (**Register**) of those employees, contractors and contract workers that are permitted to access US Export Controlled Material or work on controlled projects due to citizenship, or country of birth status. Access to the Register to be limited to only those employees, contractors, contract workers and agents of the Applicant with a need to know; and
- j) ask present and future employees, contractors and contract workers to execute a non-disclosure agreement in accordance with the licence or technical assistance agreement required by the Department of State, United States of America, in the event they are authorised to have access to US Export Controlled Material;
- k) ask present and future employees, contractors and contract workers to disclose their substantive contacts with individuals from restricted or prohibited countries listed in the US Export Regulations; and

- l) restrict access, by means of transfer if necessary, to controlled technology to particular members of the Applicant's workforce, based on their substantive contacts, where such contacts objectively create an unacceptable risk of diversion of US Export Controlled Material or technology; and
  - m) record and maintain a register of those employees, contractors and contract workers that are permitted to access US Export Controlled Material or work on controlled projects due to substantive contacts. Access to the register to be limited to only those employees, contractors, contract workers and agents of the Applicant with a need to know.
- 3) This Exemption Order does not extend to any other identification, collection, storage or use of information in relation to any employee, contractor or contract worker in respect of that employee, contractor or contract worker's race, colour, nationality, descent or ethnic, ethno-religious or national origin. Except to the extent expressly provided herein, this Exemption Order does not excuse, or purport to excuse, the Applicant from complying with its obligations pursuant to the Act, any other legislation or at common law.
- 4) The Applicant is required, prior to taking any action permitted by this Exemption Order, to provide all employees, contractors or contract workers, and prospective employees, contractors or contract workers with:
  - a) express notice that they may be adversely affected by this exemption if they are not an Australian citizen or if they hold dual citizenship;
  - b) a reasonable explanation in plain English of the nature of any adverse effects of such action to them; and
  - c) information (at the time of recruitment in the case of prospective employees, contractors or contract workers) about how they can apply for Australian citizenship.
- 5) In addition to the above conditions the Applicant is required to:
  - a) produce comprehensive anti-discrimination policies governing all aspects of the work and workforce, including management, and with particular regard to race discrimination, vilification and harassment and victimisation;
  - b) establish concise and comprehensive dispute resolution and grievance procedures to receive, investigate and resolve discrimination complaints and grievances and, in particular, those relating to race discrimination, vilification and harassment and victimisation;
  - c) implement training programs, including at induction, to ensure that all members of the Applicant's workforce, including management, are fully informed of their rights and obligations under such policies and procedures particularly with regard to issues of race discrimination, vilification, harassment and victimisation;

- d) ensure that all members of the workforce, including management, receive regular education and training in issues of discrimination, particularly race discrimination, vilification, harassment and victimisation;
  - e) take steps to fully inform the workforce, including management, of their rights under the Act and, in particular (but not limited to) the complaints procedure under the Act and to ensure that all members of the workforce, including management, are aware of the rights of aggrieved persons to take their complaints to the Anti-Discrimination Board and through the New South Wales Civil and Administrative Tribunal;
  - f) take steps to fully inform the workforce, including management, of the requirements of, and their rights and obligations under, the *Racial Discrimination Act 1975* (Cth);
  - g) notify the Anti-Discrimination Board if the discriminatory terms and provisions of the relevant US Export Regulations are substantially amended, repealed or become inoperative, in whole or in part, so that this Exemption Order may be revoked or amended.
- 6) The Applicant is required to advise the Anti-Discrimination Board by 31 January (for the reporting period 1 July to 31 December) and 31 July (for the reporting period 1 January to 30 June) of every year over the five year period specified in the order, of:
- a) The steps it has taken to comply with all the above conditions, including:
    - i) the number of job applicants rejected for the purposes of the US Export Regulations, including those subsequently appointed to other roles within each reporting period;
    - ii) the number of employees retrenched or redeployed due the requirements of the US Export Regulations and any steps taken to minimise retrenchment or redeployment, and any steps taken generally to mitigate the impact of the Applicant's responsibility under the US Export Regulations on the deployment of its workforce within each reporting period;
    - iii) the number of vacancies advertised within each reporting period, including the number of such vacancies where candidates were required to satisfy requirements related to the US Export Regulations.
  - b) The implementation and compliance generally with the terms of this Exemption Order.
- 7) The Applicant is required to take all reasonable steps to ensure that any employees adversely affected by this exemption order, retain employment with the Applicant, and do not suffer a reduction in wages, salary or opportunity for advancement.

If the Applicant, in order to enable it to comply with the US Export Regulations or related contractual obligations associated with the US Regulations, moves a

S126 Exemption Order – Leidos Australia Pty Limited

member of the workforce from one project to another, the Applicant must take reasonable steps both to explain to that person why the transfer has occurred and to avoid any race-based hostility that might result from the transfer.

Where prospective employees adversely affected by this Exemption Order would otherwise have been acceptable to the Applicant as employees, the Applicant is required to consider and, if feasible, implement reasonable and practicable alternatives to rejection, such as employment in other work or obtaining the necessary approvals under the US Export Regulations.

This exemption is for a period of five years.

Dated this 24th day of December 2019

Dr Annabelle Bennett AC SC  
President  
Anti-Discrimination Board of NSW

Reference number:(n2020-103)

---

# COUNCIL NOTICES

## CAMPBELLTOWN CITY COUNCIL

ROADS ACT 1993

LAND ACQUISITION (JUST TERMS COMPENSATION) ACT 1991

NOTICE OF COMPULSORY ACQUISITION OF LAND

Campbelltown City Council declares with the approval of Her Excellency the Governor that the land described in Schedule 1 below, excluding the interests described in Schedule 2 below is acquired by compulsory process in accordance with the provisions of the *Land Acquisition (Just Terms Compensation) Act 1991* for public road widening.

Dated at Campbelltown this 15th day of January 2020.

### Schedule 1

Lot 100 DP 1247006 being part of the land comprised in Certificate of Title Folio 2/1017017

### Schedule 2

1 F303087 COVENANT AFFECTING THE PART SHOWN SO BURDENED IN THE TITLE DIAGRAM

2 7360537 COVENANT

Reference number:(n2020-104)

---

## CLARENCE VALLEY COUNCIL

Roads Act 1993

Notice of Dedication of Land as Public Road

Notice is hereby given that in accordance with Section 10 of the *Roads Acts 1993*, that the land described in the Schedule below is hereby dedicated as a public road.

Dated at Grafton this 19 August 2019

Ashley Lindsay, General Manager.

### Schedule

Lots 2, 4, 6 DP 1196464, Parish of Copmanhurst, County of Clarence.

Reference number:(n2020-105)

---

## INVERELL SHIRE COUNCIL

ROADS ACT 1993

Notification of Road Closure

Notice is hereby given, under the provisions of the *Roads Act 1993* that the road as set out in the Schedule below is closed and the lands comprised therein cease to be a public road and the rights of passage and access that previously existed in relation to the road is extinguished. Upon closing, the title to the land, comprising the former public road, will vest in Inverell Shire Council and is classified as operational land for the purposes of the *Local Government Act 1993*.

PAUL HENRY PSM  
General Manager  
Inverell Shire Council

Schedule 1: Ashford Road, Inverell being Lot 3 in Deposited Plan 1258876.

Reference number:(n2020-106)



**KEMPSEY SHIRE COUNCIL**

## ROADS ACT 1993

## Naming of Roads

Notice is hereby given that Kempsey Shire Council, pursuant to section 162 of the *Roads Act 1993*, has officially named the road(s) as shown hereunder:

<b>Name</b>	<b>Locality</b>
TRIAL BAY GAOL ROAD	Arakoon

**Description**

Renaming of Trial Bay Gaol Access Road.

CRAIG MILBURN, General Manager, Kempsey Shire Council, 22 Tozer Street, WEST KEMPSEY NSW 2440

Reference number:(n2020-107)

**MID-WESTERN REGIONAL COUNCIL**

## Notice Pursuant to Section 715(1)(b) Local Government Act 1993

## Sale of Land for Unpaid Rates and Charges

NOTICE is hereby given to the persons named hereunder, that the Mid-Western Regional Council has resolved, in pursuance of Section 713(2) of the *Local Government Act 1993* to sell the land described hereunder, of which the persons named appear to Council to be the owners of the land or in which they appear to have an interest in the land on which the amount of rates and charges and interest stated in each case as at 11 November 2019 is payable, at public auction by First National Real Estate Mudgee, in First National Real Estate Mudgee Auction Room, 128 Church Street Mudgee 2850, on Friday, 24 April 2020, at 10.00 am.

<b>Owners or person having interest in land (a)</b>	<b>Description of Land (b)</b>	<b>Amount of rates and charges payable on the land unpaid for more than 5 years from the date on which they became payable including interest accrued (c) \$</b>	<b>Amount of any other rates and charges payable on the land and unpaid interest accrued (d) \$</b>	<b>Total amount of rates and charges (including overdue rates and charges) payable on the land (e) \$</b>
Noel Edwin STANSELL	Lot 46 DP 756867 258 Waurdong Creek Road HARGRAVES NSW 2850	7,053.94	1,918.98	8,972.92
Noel Edwin STANSELL	Lot 321 DP 42199 298 Waurdong Creek Road HARGRAVES NSW 2850	10,507.84	2,998.13	13,505.97
Derek WATSON	Lot 46 DP 253696 12 Pine Close YARRAWONGA NSW 2850	138.06	5,696.47	5,834.53
Marie Roma HOOGERWERF	Lot 13 Section 4 DP 8433 71 Ilford Road KANDOS NSW 2848	255.11	14,187.78	14,442.89

If all rates and charges payable (including overdue rates and charges) are not paid to the Council or an arrangement satisfactory to the Council is not entered into by the rateable person before the time fixed for the sale, the Council will proceed with the sale.

Brad Cam, General Manager, Mid-Western Regional Council, 86 Market Street, Mudgee NSW 2850.

Reference number:(n2020-108)

**NAMBUCCA VALLEY COUNCIL**

Roads Act 1993

Notification of Part Road Closure

Notice is hereby given by Nambucca Valley Council in pursuance of section 38D, Division 3 of Part 4 of the *Roads Act 1993*, that the road hereunder described is closed and the lands comprised therein cease to be a public road and the rights of passage and access that previously existed in relation to the road are extinguished. Upon closing, title to the land comprising the former public road will vest in the body specified in the schedule hereunder.

MICHAEL COULTER  
General Manager  
Nambucca Valley Council  
PO Box 177  
MACKSVILLE NSW 2447

**DESCRIPTION**

*Parish - Valley Valley; County - Raleigh*  
*Land District - Grafton; LGA - Nambucca Valley*

Road Closed: Lot 1 DP1259977

Council Ref: RF 476

On closing, the land within Lot 1 DP 1259977 will vest in Nambucca Valley Council and is classified as operational land for the purposes of the *Local Government Act 1993*.

Reference number:(n2020-109)

---

**NAMBUCCA VALLEY COUNCIL**

Roads Act 1993

Notification of Road Closure

Notice is hereby given by Nambucca Valley Council in pursuance of section 38D, Division 3 of Part 4 of the *Roads Act 1993*, that the road hereunder described is closed and the lands comprised therein cease to be a public road and the rights of passage and access that previously existed in relation to the road are extinguished. Upon closing, title to the land comprising the former public road will vest in the body specified in the schedule hereunder.

MICHAEL COULTER  
General Manager  
Nambucca Valley Council  
PO Box 177  
MACKSVILLE NSW 2447

**DESCRIPTION**

*Parish - Nambucca; County - Raleigh*  
*Land District - Kempsey ; LGA - Nambucca Valley*

Road Closed: Lot 1 DP1260380

Council Ref: LF723

On closing, the land within Lot 1 DP 1260380 will vest in Nambucca Valley Council and is classified as operational land for the purposes of the *Local Government Act 1993*.

Reference number:(n2020-110)

---

**NORTHERN BEACHES COUNCIL**

Roads Act 1993

NOTIFICATION OF CLOSING A ROAD

NOTICE is hereby given by Northern Beaches Council in accordance with section 38D, Division 3 of Part 4 of the *Roads Act 1993*, that the road hereunder described is closed and the lands comprised therein cease to be public road and the rights of passage and access that previously existed in relation to the road is extinguished. Upon closing, title to the land, comprising the former public road, vests in the body specified in the Schedule hereunder.

RAYMOND BROWNLEE  
Chief Executive Officer  
Northern Beaches Council  
PO BOX 82, MANLY NSW 1655

**DESCRIPTION**

*Parish – Narrabeen; County – Cumberland  
Land District – Metropolitan; LGA – Northern Beaches*

Road Closed: Lot 10 DP 1259726

**SCHEDULE**

On closing, the land within Lot 10 DP 1259726 will remain vested in Northern Beaches Council as operational land for the purposes of the *Local Government Act 1993*.

Reference number:(n2020-111)

---

**THE HILLS SHIRE COUNCIL**

**ROADS ACT 1993**

**Naming of Roads**

Notice is hereby given that The Hills Shire Council, pursuant to section 162 of the *Roads Act 1993*, has officially named the road(s) as shown hereunder:

<b>Name</b>	<b>Locality</b>
KIRRAMA PLACE	North Kellyville

**Description**

Private road being at Withers Road descending south ending in a cul-de-sac.

MICHAEL EDGAR, General Manager, The Hills Shire Council, 3 Columbia Court, BAULKHAM HILLS NSW 2153

GNB Ref: 0005

Reference number:(n2020-112)