



# *Government Gazette*

of the State of

New South Wales

**Number 387—Roads and Transport**

**Friday, 18 December 2020**

---

The New South Wales Government Gazette is the permanent public record of official NSW Government notices. It also contains local council, non-government and other notices.

Each notice in the Government Gazette has a unique reference number that appears in parentheses at the end of the notice and can be used as a reference for that notice (for example, (n2019-14)).

The Gazette is compiled by the Parliamentary Counsel's Office and published on the NSW legislation website ([www.legislation.nsw.gov.au](http://www.legislation.nsw.gov.au)) under the authority of the NSW Government. The website contains a permanent archive of past Gazettes.

To submit a notice for gazettal, see the Gazette page.

# KEMPSEY SHIRE COUNCIL

Roads Act 1993

## Notification of Road Closure

Notice is hereby given in pursuance of section 38D of the Roads Act 1993, that the road as set out in the Schedule below is closed and the land comprised therein ceases to be public road and the rights of passage and access that previously existed in relation to the road are extinguished. Upon closing, title to the land, comprising the former public road, will vest in Kempsey Shire Council, and is classified as operational land for the purposes of the *Local Government Act 1993*.

CRAIG MILBURN

General Manager

Kempsey Shire Council, 22 Tozer Street, West Kempsey, NSW, 2440.

### Schedule

Lot 1 DP1263505

# ROAD TRANSPORT ACT 2013

## MINISTERIAL ORDER MADE UNDER SECTION 19

### Ministerial (Bus and Transit Lane Exemption) Order 2020 No.2

I, Andrew Constance, Minister for Transport and Roads, pursuant to section 19(1) of the *Road Transport Act 2013* (NSW), make the following Order.

Andrew Constance  
Minister for Transport and Roads

Dated this fourteenth day of December 2020

#### 1 Name of Order

This Order is the ***Ministerial (Bus and Transit Lane Exemption) Order 2020 No.2***.

#### 2 Commencement

This Order has effect on and from the date of publication in the NSW Government Gazette.

#### 3 Effect

This Order remains in force up to and including 31 March 2021 unless revoked earlier.

#### 4 Interpretation

Words and expressions used in this Order have the same meaning as in the *Road Transport Act 2013* unless otherwise stated.

#### 5 Application

This Order applies to a driver driving a ***hire vehicle*** (within the meaning of the *Point to Point Transport (Taxis and Hire Vehicles) Act 2016*) to which is affixed a HC number-plate issued by Transport for NSW while the vehicle is being used for the purpose of providing a passenger service under that Act.

#### 6 Declaration

The following NSW Road Rules are declared not to apply:

- (a) Road Rule 154(1) driving in a Bus Lane other than a “Bus Only” or “Buses Only” lane.
- (b) Road Rule 156(1) driving in a Transit Lane.

## **7 Repeal of previous Order**

The *Ministerial (Bus and Transit Lane Exemption) Order 2020* published in NSW Government Gazette No 116 of 5 June 2020 on page 2308 is hereby repealed on and from the commencement of this Order.

## **8 Publication**

The Order is to be published in the NSW Government Gazette.

### **Explanatory note:**

The object of this Order is to continue an exemption for drivers of hire vehicles with a HC number-plate issued by Transport for NSW from restrictions on the use of bus lanes and transit lanes under the Road Rules 2014 upon the expiry of Road Rule 158(2)(c)(ia). It does not permit those drivers to drive in a bus only lane.

This Order is made under section 19 of the *Road Transport Act 2013*.

**SHELLHARBOUR CITY COUNCIL**

**ROADS ACT 1993**

**Notification of Road Closure**

Notice is hereby given, under the provisions of the *Roads Act 1993*, that the road as set out in the Schedule below is closed and the lands comprised therein cease to be a public road and the rights of passage and access that previously existed in relation to the road are extinguished. Upon closing, the title to the land comprising the former public road will vest in Shellharbour City Council and is classified as operational land for the purposes of the *Local Government Act 1993*.

Dated 14 December 2020

Carey McIntyre  
General Manager  
Shellharbour City Council

**Schedule**

The road reserve separating Lot 10 DP 1209519 and Lot 1 DP998025 now defined as Lot 2 DP1267464, Terry Street, Albion Park.

MARINE SAFETY ACT 1998

MARINE NOTICE

Section 12(2)

REGULATION OF VESSELS – EXCLUSION ZONE AND SPECIAL RESTRICTIONS

**Location**

Sydney Harbour - Garden Island to Sydney Heads

**Duration**

Saturday 26 December 2020, from 11:30am to 2:20pm

**Event**

The Rolex Sydney to Hobart Yacht Race 2020, a special event, will take place at the location during the specified times.

**Regulated Area**

Due to the potential of the event to affect the safety of navigation, a **Regulated Area** will be established encompassing all navigable waters bounded by lines drawn between:

- Garden Island Port Hand Beacon and Bradley's Head Light;
- the most northerly point of Middle Head, and Cannae Point Flagstaff; and
- North Head Starboard Hand Beacon and Macquarie Light

**Exclusion Zone**

Pursuant to section 12(3) of the *Marine Safety Act 1998*, an Exclusion Zone will be established within the Regulated Area between 12:00pm and 2:20pm, and will be marked by a perimeter of yellow buoys.

NO UNAUTHORISED VESSELS OR PERSONS are to enter the Exclusion Zone, which will be patrolled by Transport for NSW (Maritime), Water Police, and other official control vessels.

Penalties may apply (section 12(5) – *Marine Safety Act 1998*)

**Special Restrictions**

Pursuant to section 12(3) of the *Marine Safety Act 1998*, the following restrictions apply within the Regulated Area:

- A 6 knot speed limit zone and a “no wash” zone applies to all vessels between 11:30am to 2:20pm;
- No sail vessel other than official competing yachts may have sails hoisted between 12:00pm and 2:00pm;
- Vessels intending to accompany or follow the racing fleet outside the heads must depart Sydney Harbour in the vicinity of South Head
- Vessels entering Sydney Harbour must enter in the vicinity of North Head and use the starboard side of the Western Channel when transiting through the Regulated Area

- Vessels intending to observe the event without leaving the Harbour must position their vessels on, and remain on, either the western side of the Regulated Area, or south of Vaucluse Point on the eastern side of the Regulated Area.

Penalties may apply (section 12(5) – *Marine Safety Act 1998*).

### **No Anchoring or Passive Craft Zone**

Pursuant to section 12(3) of the *Marine Safety Act 1998*, a “No Anchoring or Passive Craft Zone” will be established in the following areas, as set out in the event map attached to this Notice:

- within the area approximately 100m from the boundary of the Exclusion Zone
- within the area extending 200m from the Exclusion Zone in the Watsons Bay/Vaucluse Bay area
- within the area between the Exclusion Zone and North Head.

No vessels are permitted to anchor in the above specified areas under any circumstances.

No passive/non-powered vessels (e.g. canoes, kayaks, surf boats, surf skis, rowing vessels) are permitted in the specified areas at any time due to the safety risk posed by event and spectator vessel traffic.

Penalties may apply (section 12(5) – *Marine Safety Act 1998*).

### **Maps and Charts Affected**

RMS Boating Map – 9D


RAN Hydrographic Chart AUS 200

For full details and a map of the event visit the Transport for NSW website –

<https://www.rms.nsw.gov.au/maritime/using-waterways/restrictions-closures/marine-notice/index.html>

Marine Notice SE2009

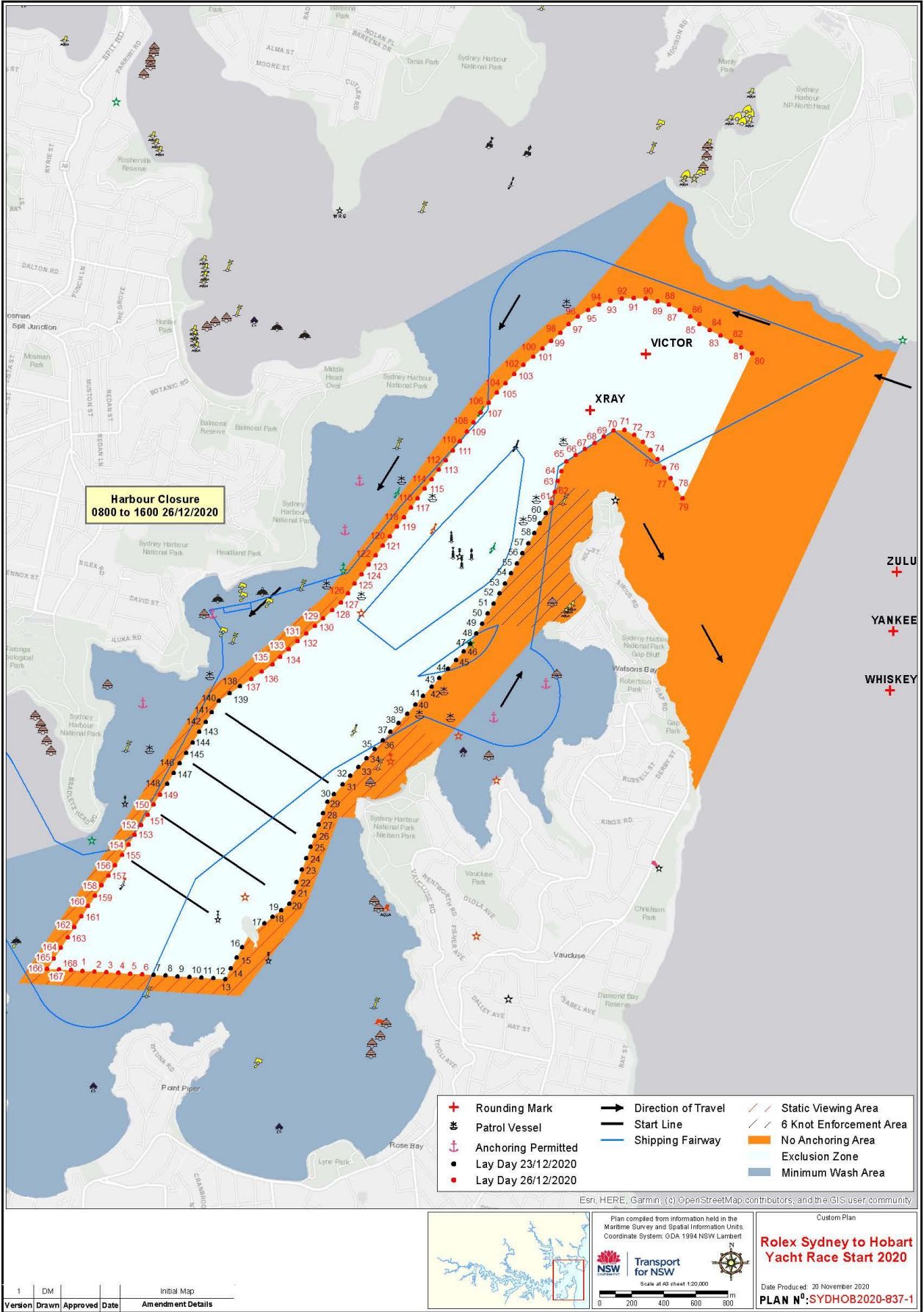
Date: 14 December 2020



Damian Logue

Principal Manager Sydney

Delegate





**ROAD TRANSPORT ACT 2013**  
**EXEMPTION ORDER**  
**SECTION 19**

***Ministerial (CPI Adjustment) Exemption Order 2020***

I, Andrew Constance, Minister for Transport and Roads, pursuant to section 19(1) of the *Road Transport Act 2013*, make this Order.



ANDREW CONSTANCE

Minister for Transport and Roads

Dated, this     day of December 2020

.....  
**1. Citation**

This Order is the *Ministerial (CPI Adjustment) Exemption Order 2020*.

**2. Commencement**

This Order has effect on and from 1 January 2021.

**3. Effect**

This Order remains in force unless revoked.

**4. Interpretation**

Words and expressions used in this Order have the same meaning as in the *Road Transport Act 2013* and the *Motor Vehicles Taxation Act 1988* unless otherwise stated.

**5. Application**

This Order applies, upon registration or renewal of registration, to all vehicles that are required to be subject to motor vehicle tax under the *Motor Vehicles Taxation Act 1988*.

**6. Declaration**

A vehicle to which this Order applies is declared to be exempt from the operation of part of section 5(1A)(b) of the *Motor Vehicles Taxation Act 1988* – such part being the requirement that the amount of motor vehicle tax is to be adjusted by the ‘prescribed proportion’.

**7. Publication**

This Order is published in the NSW Government Gazette.

**Explanatory notes:**

The purpose of the exemption is to ensure that applicable motor vehicle tax for the calendar year following the publishing of the Order is not subject to the CPI adjustment that would ordinarily flow from the full application of section 5 of the *Motor Vehicles Taxation Act 1988*.

END OF ORDER

# PASSENGER TRANSPORT (GENERAL) REGULATION 2017

## Clause 71 Meaning of “Smartcard Reader”

### Specification of smartcard readers

Transport for NSW, pursuant to clause 71(b) of the *Passenger Transport (General) Regulation 2017*, does by this Notice specify the following model of smartcard reader, subject to the conditions below.

<b>Manufacturer</b>	<b>Model</b>
Ramp RFID Solutions	URA8 Fixed Android RFID Reader

### Conditions

The smartcard reader specified by this Notice may only be used on a bus operated by Neville’s Bus Service Pty Ltd, operating as Busabout and providing bus services to and from Magdalene Catholic College, Smeaton Grange.

### Date of Effect

This Notice takes effect on and from 27 January 2021 and expires on 17 December 2021.

Lewis Clark  
Executive Director  
Customer Payment Services  
(A delegate of Transport for NSW)

Date: 9 December 2020

**PASSENGER TRANSPORT REGULATION 2007**

Clause 69 Definitions

Approved Payment Device

Notice

TRANSPORT FOR NSW, pursuant to Clause 69 of the Passenger Transport Regulation 2007, does by this Notice approve the following class of payment device as an approved payment device to be used as a smartcard for the payment of fares by scanning at a smartcard reader designated for use by a smartcard of that kind.

1. HID Slimflex RFID Tag

This Notice takes effect on and from 27 January 2021 and expires on 17 December 2021.

Lewis Clark  
Executive Director  
Customer Payment Services  
(A delegate of Transport for NSW)

Date: 9 December 2020

**PASSENGER TRANSPORT REGULATION 2007**

Clause 69 Definitions

Approved Payment Device

Notice

TRANSPORT FOR NSW, pursuant to Clause 69 of the Passenger Transport Regulation 2007, does by this Notice approve the following class of payment device as an approved payment device to be used as a smartcard for the payment of fares by scanning at a smartcard reader designated for use by a smartcard of that kind.

1. HID Slimflex RFID Tag

This Notice takes effect on and from 27 January 2021 and expires on 17 December 2021.

Lewis Clark  
Executive Director  
Customer Payment Services  
(A delegate of Transport for NSW)

Date: 9 December 2020

MARINE SAFETY ACT 1998

MARINE NOTICE

Section 12(2)

REGULATION OF VESSELS – EXCLUSION ZONE

**Location**

Hastings River, Port Macquarie - from the Port Macquarie Marina Back Channel to the main channel of the River near Lady Nelson Wharf

**Duration**

7:30am to 8:30am – Saturday 9 January 2021

**Detail**

A “Sailpast” will be conducted on the navigable waters specified above, consisting of a flotilla of vessels participating in a local competition.

A moving **EXCLUSION ZONE** is specified during the event, which will surround and move with the flotilla as it makes its way in an easterly direction.

This zone will be indicated by the presence of control vessels and by a Marine Rescue vessel at each end of the flotilla.

Unauthorised vessels and persons are strictly prohibited from entering the exclusion zone.

Penalties may apply (Section 12(5) - *Marine Safety Act 1998*)

For full details visit the Roads and Maritime Services website – [www.rms.nsw.gov.au/maritime](http://www.rms.nsw.gov.au/maritime)

Marine Notice NH2101

Date: 15 December 2020



Lynda Hourigan

A/Manager Operations North

Delegate

MARINE SAFETY ACT 1998

MARINE NOTICE

Section 12(2)

REGULATION OF VESSELS – EXCLUSION ZONE AND SPECIAL RESTRICTIONS

**Location**

Sydney Harbour – Manns Point, Greenwich to Steele Point, Vaucluse.

**Duration**

From 07:30am 31 December 2020 to 2:00am 1 January 2021

**Event**

The Sydney New Year's Eve Fireworks, a Special Event conducted by the Department of Premier and Cabinet, will take place at the location during the specified times.

**Regulated Area**

Due to the potential of the event to affect the safety of navigation, a Regulated Area will be established encompassing all navigable waters bounded by lines drawn between:

- Manns Point, Greenwich to Longnose Point, Birchgrove; and
- Bradleys Head Light, Mosman to Steele Point, Vaucluse.

**Exclusion Zone**

To safeguard the fireworks vessels, an Exclusion Zone will be established inside the Regulated Area between 11:00pm (31 Dec 2020) and 12:45am (1 Jan 2021).

The Exclusion Zone will include all waters between:

- a line drawn from Blues Point to Millers Point
- a north to south line passing through the light on the Fort Denison Martello Tower to a series of lit yellow buoys to the north and south.

NO UNAUTHORISED VESSELS OR PERSONS are to enter the Exclusion Zone, which will be marked by a perimeter of yellow lit buoys and patrolled by Transport for NSW (Maritime), NSW Police and other official control vessels. The times stipulated above may be extended without notice by Transport for NSW in the interests of public safety.

Penalties may apply (section 12(5) – *Marine Safety Act 1998*)

## Charter Vessels Viewing Areas

To minimize potential risks associated with large commercial vessels interacting with smaller vessels, two Charter Vessel Viewing Areas will be established within Regulated Area. The two Charter Vessel Viewing Areas encompass waters as marked in the event map attached to this Notice.

## Special Restrictions

Pursuant to section 12(3) of the *Marine Safety Act 1998*, the following restrictions apply within the Regulated Area:

- (a) From 07:30am (31 Dec 2020) to 1:30pm (31 Dec 2020) passengers must not disembark vessels at Man O War wharf – This wharf is strictly 'pickup only'.
- (b) Between 8:00am (31 Dec 2020) and 12:00pm (31 Dec 2020) vessels must not anchor in defined shipping channels.
- (c) From 8:00am (31 Dec 2020) to 2:00am (1 Jan 2021), a "No Anchoring Zone" is declared for:
  - the Exclusion Zone;
  - the Charter Vessels Viewing Areas;
  - the area south of Bradleys Head marked by yellow 'no anchoring' buoys with quick flashing yellow lights;
  - an area approximately 100 metres wide between the buoys demarcating Naval Waters at Garden Island and a line of yellow 'no anchoring' buoys with quick flashing yellow lights;Vessels operating within the No Anchoring Zones areas must not impede the path of ferries undertaking scheduled services.
- (d) From 1:30pm (31 Dec 2020) to 12:45am (1 Jan 2021) the Man O War wharf will be closed to all vessels except for vessels authorised by Transport for NSW
- (e) From 3:00pm (31 Dec 2020) to 2:00am (1 Jan 2021), a maximum speed limit of 6 knots is declared in the Regulated Area (unless otherwise authorised by Transport for NSW or NSW Police)
- (f) From 4:00pm (31 Dec 2020) to 12:45am (1 Jan 2021) the following wharves will be closed to all vessels except for vessels authorised by Transport for NSW:
  - Ives Steps
  - McMahons Point
  - Milsons Point
  - Jeffrey Street
  - Beulah Street
  - Cremorne Point
  - Taronga Zoo

Penalties may apply (section 12(5) – *Marine Safety Act 1998*)

## Maps and Charts Affected

RMS Boating Map – 9D and 9G

RAN Hydrographic Chart AUS 200, AUS 201 AUS 202

For full details visit the Transport for NSW website – <https://www.rms.nsw.gov.au/maritime/using-waterways/restrictions-closures/marine-notice/index.html>

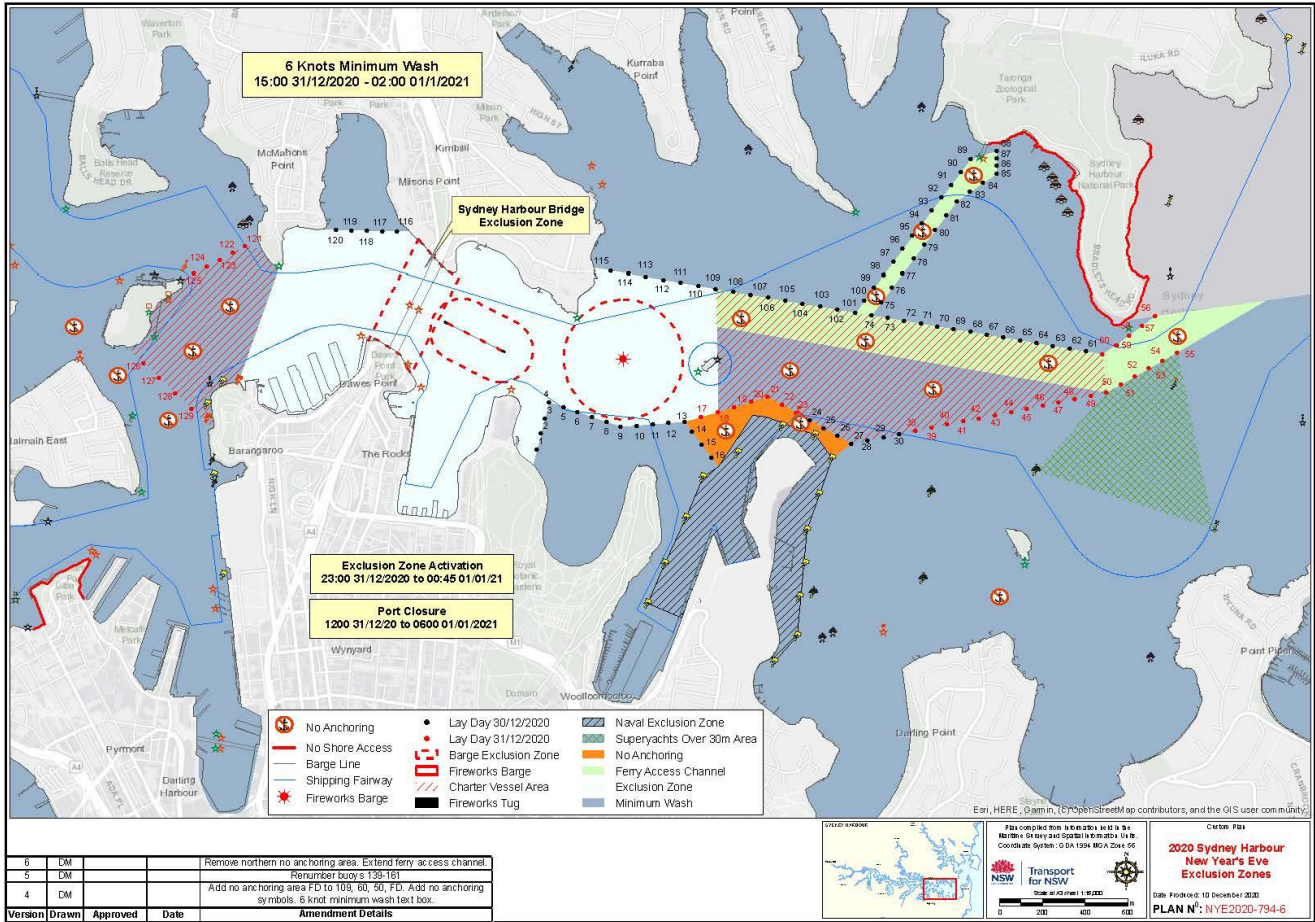
Marine Notice SE2010

Date: 16 December 2020

A handwritten signature in blue ink, appearing to read 'D. Logue', with a stylized flourish at the end.

Damian Logue  
A/Principal Manager Sydney  
Delegate





## **ROADS ACT 1993**

### Notice of Dedication of Land as Public Road at Narrabri in the Narrabri Shire Council Area

Transport for NSW, by its delegate, dedicates the land described in the schedule below as public road under section 10 of the *Roads Act 1993*.

K DURIE  
Manager, Compulsory Acquisition & Road Dedication  
Transport for NSW

#### **Schedule**

All that piece or parcel of land situated in the Narrabri Shire Council area, Parish of Narrabri and County of Nandewar, shown as Lot 7 Deposited Plan 1263962.

(TfNSW Papers: SF2017/024532; RO SF2019/023003)

Queanbeyan-Palerang Regional Council

ROADS ACT 1993

Naming of Roads

*Notice is hereby given that Queanbeyan-Palerang Regional Council, pursuant to section 162 of the Roads Act 1993, has officially named the road(s) as shown hereunder:*

Name	Locality
McFarlane Avenue	GOOGONG
<b>Description</b>	
McFarlane extends between Gorman Drive and Wellsvale Drive	

Peter Tegart  
Chief Executive Officer  
Queanbeyan-Palerang Regional Council  
10 Majara Street  
BUNGENDORE NSW 2621