



# *Government Gazette*

of the State of

New South Wales

**Number 26**

**Friday, 7 February 2020**

---

The New South Wales Government Gazette is the permanent public record of official NSW Government notices. It also contains local council, non-government and other notices.

Each notice in the Government Gazette has a unique reference number that appears in parentheses at the end of the notice and can be used as a reference for that notice (for example, (n2019-14)).

The Gazette is compiled by the Parliamentary Counsel's Office and published on the NSW legislation website ([www.legislation.nsw.gov.au](http://www.legislation.nsw.gov.au)) under the authority of the NSW Government. The website contains a permanent archive of past Gazettes.

To submit a notice for gazettal, see Gazette Information.

# GOVERNMENT NOTICES

## Roads and Maritime Notices

### MARINE SAFETY ACT 1998

#### MARINE NOTICE

#### Section 12(2)

#### REGULATION OF VESSELS – EXCLUSION ZONE AND SPECIAL RESTRICTIONS

##### Location

Murray River, near the township of Moama and between the following locations –

- Saturday, 8 February 2020 – entire width of the Murray River between Perricoota Marina (at the 1690km marker) and upstream to the Victoria Park Boat Ramp, Echuca (at the 1712km marker), and
- Sunday, 9 February 2020 – entire width of the Murray River between Torrumbarry Weir (at the 1630km river) and upstream to the Victoria Park Boat Ramp (at the 1712km marker).

##### Duration

6:00am to 7:00pm on the following days:

- Saturday, 8 February 2020
- Sunday, 9 February 2020

##### Detail

Competitive ski racing will be conducted on the waters of the Murray River at the location specified above. The event will involve the use of powered vessels, persons being towed at speed using tow-lines and persons in the water from time to time, presenting a significant potential hazard to other waterway users.

An **EXCLUSION ZONE** is specified during the event, which will be indicated by the presence of official patrol and control vessels stationed on the boundary. There will also be support vessels present to manage the event.

Unauthorised vessels and persons are prohibited from entering the exclusion zone whilst it is in force.

##### Special Restrictions

Pursuant to section 12(3) of the *Marine Safety Act 1998*, for the duration of the event, special restrictions are imposed on all vessels moored or anchored within the exclusion zone whilst it is in force. The special restrictions are as follows:

- Vessels that are lawfully moored within the zone at the commencement time may remain in the zone but may not be operated.
- Vessels moored or secured to the riverbank within the zone must remain at their position, must be in a safe location well away from river bends and corners and **MUST NOT** be operated during the event;
- Any vessel not moored or secured to the riverbank (e.g. merely anchored) is to be moored or secured in accordance with the directions of an authorised officer or event official for the duration of the event.

Penalties may apply (section 12(5) – *Marine Safety Act 1998*)

For full details visit the Transport for NSW website – [www.rms.nsw.gov.au/maritime](http://www.rms.nsw.gov.au/maritime)

Marine Notice: SO2001

Date: 4 February 2020

Deon Voyer  
Manager Operations South  
Delegate

Reference number:(n2020-227)

**MARINE SAFETY ACT 1998**

MARINE NOTICE

Section 12(2)

REGULATION OF VESSELS – NO ANCHORING ZONE

**Location**

Sydney Harbour – from Shark Island to Lyne Park Rose Bay.

**Duration**

Tuesday 11 February 2020 to Wednesday 4 March 2020.

**Detail**

Two submarine fibre optic cables will be laid across the seabed from the southern end of Shark Island to Lyne Park Rose Bay in support of the Sail GP event.

Pursuant to section 12(3) of the *Marine Safety Act 1998*, a No Anchoring Zone is specified during the above period for the area 200m either side of the cables. The approximate location of the cables will be identified by four lit yellow buoys and signage at each end of the cable where it exits the water.

Vessel operators who anchor in the No Anchoring Zone may be liable to an offence – section 12(5) *Marine Safety Act 1998*.

For full details visit the Transport for NSW website – [www.rms.nsw.gov.au/maritime](http://www.rms.nsw.gov.au/maritime)

Marine Notice SE2004

Date: 5 February 2020

Drew Jones

Senior Special Aquatic Events Officer

Delegate

Reference number:(n2020-228)

---

**MARINE SAFETY ACT 1998**

MARINE NOTICE

Section 12(2)

REGULATION OF VESSELS – EXCLUSION ZONE AND SPECIAL RESTRICTIONS

**Location**

Sydney Harbour – Cockatoo Island.

**Duration**

Thursday 13 February 2020 to Thursday 5 March 2020.

**Detail**

A series of up to nine temporary vessel moorings will be installed on the eastern side of Cockatoo Island. Moorings will be identifiable by a yellow buoy and lit with a yellow flashing light when a vessel is not attached. When a vessel is attached, the mooring will be lit between the hours of sunset and sunrise.

An **EXCLUSION ZONE** is specified between the above dates for all waters from the eastern shore of Cockatoo Island 150 metres to the east and will be indicated by the presence of official control vessels, and Maritime and Police patrol vessels on the perimeter at various times.

Unauthorised vessels and persons are strictly prohibited from entering the exclusion zone.

**SPECIAL RESTRICTIONS** apply to vessels within 200m of the exclusion zone. Pursuant to section 12(3) of the *Marine Safety Act 1998*, vessels must produce minimal wash when undergoing craning operations on Cockatoo Island.

Penalties may apply (section 12(5) – *Marine Safety Act 1998*)

For full details visit the Transport for NSW website – [www.rms.nsw.gov.au/maritime](http://www.rms.nsw.gov.au/maritime)

Marine Notice SE0320

Date: 5 February 2020

Drew Jones  
Senior Special Aquatic Events Officer  
Delegate

Reference number:(n2020-229)

---

**MARINE SAFETY ACT 1998**

MARINE NOTICE

Section 12(2)

REGULATION OF VESSELS

**Location**

Murrumbidgee River – near Wagga Wagga, Oura Reserve and downstream to the Wagga Wagga Beach (at Cabarita Reserve).

**Duration**

10:00am to 1:00pm – Sunday 16 February 2020.

**Detail**

A canoe and kayak event will be conducted on the waters of the Murrumbidgee River, at the location specified above.

Due to the risk to safe navigation and the nature and number of participating vessels, a Regulated Area will be created within which **Special Restrictions** will be imposed. The Regulated Area will comprise the full width of the Murrumbidgee River, and will move with the competing vessels as they travel the course, extending 200 metres ahead and 200 metres to the stern of the participants.

**Special Restrictions**

Pursuant to Section 12(3) of the *Marine Safety Act 1998*, special restrictions are applicable to **powered vessels** operating in the Regulated Area:

- Maximum speed limit of 4 knots, and
- Minimal wash must be produced.

All vessel operators and persons using the waters in the vicinity of the event must comply with the above restrictions.

Penalties may apply (section 12(5) – *Marine Safety Act 1998*)

For full details visit the Transport for NSW website – [www.rms.nsw.gov.au/maritime](http://www.rms.nsw.gov.au/maritime)

Marine Notice: SO2012

Date: 5 February 2020

Deon Voyer  
Manager Operations South  
Delegate

Reference number:(n2020-230)

---

**ROADS ACT 1993**

**LAND ACQUISITION (JUST TERMS COMPENSATION) ACT 1991**

Notice of Compulsory Acquisition of Land at Kellyville in The Hills Shire Council Area

Transport for NSW by its delegate declares, with the approval of Her Excellency the Governor, that the interest in land described in the schedule below is acquired by compulsory process under the provisions of the *Land Acquisition (Just Terms Compensation) Act 1991* for the purposes of the *Roads Act 1993*.

K DURIE  
Manager, Compulsory Acquisition & Road Dedication  
Transport for NSW

### Schedule

#### Interest in Land

A lease for a specified period of three years, as described in Memorandum AE293511 recorded at New South Wales Land Registry Services, of all that piece or parcel of land situated in The Hills Shire Council area, Parish of Castle Hill and County of Cumberland, shown as Lot A in TfNSW Sketch SR4508 – CA, being part of the land in Certificate of Title 60/10702.

The land is said to be in the possession of The Hills Shire Council.

(TfNSW Papers: SF2019/077674; RO SF2016/043816)

Reference number:(n2020-231)

---

### ROADS ACT 1993

#### LAND ACQUISITION (JUST TERMS COMPENSATION) ACT 1991

##### Notice of Compulsory Acquisition of Land at Lilyfield and Rozelle in the Inner West Council Area

Transport for NSW by its delegate declares, with the approval of Her Excellency the Governor, that the land described in the schedule below is acquired by compulsory process under the provisions of the *Land Acquisition (Just Terms Compensation) Act 1991* for the purposes of the *Roads Act 1993*.

C MIRANDA

Manager, Compulsory Acquisition Subsurface  
Transport for NSW

### Schedule

All those pieces or parcels of land situated in the Inner West Council area, Parish of Petersham and County of Cumberland, shown as:

Lots 21 and 22 Deposited Plan 1255494, being parts of the land in Certificate of Title 2/226169 and said to be in the possession of George Theodore Drivas and Christine Zoe Drivas (registered proprietors) and Commonwealth Bank of Australia (mortgagee);

Lots 12 and 14 Deposited Plan 1255503, being parts of the land in Certificate of Title 1/550260 and said to be in the possession of Mary Carmel Patricia Linnane;

Lots 13 and 15 Deposited Plan 1255503, being parts of the land in Certificate of Title 2/550260 and said to be in the possession of Kathryn Ward and Marc Tambakeras;

Lots 24, 25, 28 and 29 Deposited Plan 1255505, being parts of the land in Certificate of Title Auto Consol 7530-120 and said to be in the possession of Georgina Savva Dougenis (registered proprietor) and Westpac Banking Corporation (mortgagee);

Lots 26, 27, 30 and 31 Deposited Plan 1255505, being parts of the land in Certificate of Title Auto Consol 13503-19 and said to be in the possession of Glykeria Anaxagora (registered proprietor) and Mortgageport Home Loans Pty Ltd (mortgagee);

Lots 53 and 56 Deposited Plan 1255526, being parts of the land in Certificate of Title 11/1187075 and said to be in the possession of Robert William Alcorn;

Lots 54 and 57 Deposited Plan 1255526, being parts of the land in Certificate of Title 12/1187075 and said to be in the possession of Sarah Alexandra Merrick and Jack Justin Brand (registered proprietors) and Teachers Mutual Bank Limited (mortgagee);

Lots 55 and 58 Deposited Plan 1255526, being parts of the land in Deed of Conveyance Book 2199 Number 694 and said to be in the possession of Domenico Cammareri and Guiseppe Cammareri;

Lots 63 and 66 Deposited Plan 1255527, being parts of the land in Certificate of Title CP/SP64255 and said to be in the possession of The Owners – Strata Plan No. 64255;

Lots 64 and 67 Deposited Plan 1255527, being parts of the land in Certificate of Title 14/1033274 and said to be in the possession of Robyn Elizabeth Sharp and Michael Peter Culnane (registered proprietors) and Westpac Banking Corporation (mortgagee);

Lots 65 and 68 Deposited Plan 1255527, being parts of the land in Certificate of Title 4/865206 and said to be in the possession of Patricia Teresa Ann McGarry;

Lots 72 and 74 Deposited Plan 1255529, being parts of the land in Certificate of Title 9/1/975049 and said to be in the possession of Popi Bandes;

Lots 14 and 17 Deposited Plan 1255549, being parts of the land in Certificate of Title 2/20036 and said to be in the possession of The Housing Commission of New South Wales;

Lots 15 and 18 Deposited Plan 1255549, being parts of the land in Certificate of Title 1/20036 and said to be in the possession of The Housing Commission of New South Wales;

Lots 16 and 19 Deposited Plan 1255549, being parts of the land in Certificate of Title 9/20036 and said to be in the possession of Lauren Nuo Shen and Patrick Sui Xiong Zhang (registered proprietors) and Australia and New Zealand Banking Group Limited (mortgagee);

Lots 22 and 23 Deposited Plan 1255551, being parts of the land in Certificate of Title 89/16418 and said to be in the possession of Michael Francis Conway and Rosemary Cook (registered proprietors) and Commonwealth Bank of Australia (mortgagee);

Lots 23 and 35 Deposited Plan 1255621, being parts of the land in Certificate of Title 33/E/1474 and said to be in the possession of Daniel John Murrell and Chantal Murrell (registered proprietors) and Commonwealth Bank of Australia (mortgagee);

Lots 24 and 36 Deposited Plan 1255621, being parts of the land in Certificate of Title 34/E/1474 and said to be in the possession of Harry Ion White and Carly Danielle White (registered proprietors) and Perpetual Limited (mortgagee);

Lots 25 and 37 Deposited Plan 1255621, being parts of the land in Certificate of Title 35/E/1474 and said to be in the possession of Nariman Moghimi and Jasmine Alicia Nikolopoulos (registered proprietors) and Suncorp-Metway Limited (mortgagee);

Lots 26, 27, 38 and 39 Deposited Plan 1255621, being parts of the land in Certificate of Title Auto Consol 802-155 and said to be in the possession of Ian Francis Hobbs (registered proprietor) and Commonwealth Bank of Australia (mortgagee);

Lots 28, 29, 40 and 41 Deposited Plan 1255621, being parts of the land in Certificate of Title Auto Consol 1032-146 and said to be in the possession of Michael Henry Herron and Katherine Ann Herron (registered proprietors) and National Australia Bank Limited (mortgagee);

Lots 31, 32, 43 and 44 Deposited Plan 1255621, being parts of the land in Certificate of Title Auto Consol 973-62 and said to be in the possession of Samantha Luck (registered proprietor) and Commonwealth Bank of Australia (mortgagee);

Lots 33, 34, 45 and 46 Deposited Plan 1255621, being parts of the land in Certificate of Title Auto Consol 5843-216 and said to be in the possession of Neville George Wallace;

Lots 31 and 42 Deposited Plan 1255636, being parts of the land in Certificate of Title 2/301693 and said to be in the possession of Melisa Grace Seaton (registered proprietor) and Commonwealth Bank of Australia (mortgagee);

Lots 32 and 43 Deposited Plan 1255636, being parts of the land in Certificate of Title 116/E/1474 and said to be in the possession of Janet Elizabeth Hine (registered proprietor) and National Australia Bank Limited (mortgagee);

Lots 33 and 44 Deposited Plan 1255636, being parts of the land in Certificate of Title 115/E/1474 and said to be in the possession of Bruce William Peachey (registered proprietor) and Suncorp-Metway Limited (mortgagee);

Lots 34 and 45 Deposited Plan 1255636, being parts of the land in Certificate of Title 114/E/1474 and said to be in the possession of Fiona Joy Martin (registered proprietor) and National Australia Bank Limited (mortgagee);

Lots 35 and 46 Deposited Plan 1255636, being parts of the land in Certificate of Title 113/E/1474 and said to be in the possession of Wayne Keith Swanson and Melanie Jeanette Swanson (registered proprietors) and Members Equity Bank Limited (mortgagee);

Lots 36, 37, 47 and 48 Deposited Plan 1255636, being parts of the land in Certificate of Title Auto Consol 1031-137 and said to be in the possession of Sean Joe King and Annabel Sarah King (registered proprietors) and Credit Union Australia Ltd (mortgagee);

Lots 38, 39, 49 and 50 Deposited Plan 1255636, being parts of the land in Certificate of Title Auto Consol 14522-72 and said to be in the possession of Meryl Ann Burn (registered proprietor) and National Australia Bank Limited (mortgagee);

Lots 40 and 51 Deposited Plan 1255636 and Lots 27 and 36 Deposited Plan 1256376, being parts of the land in Certificate of Title Auto Consol 7864-214 and said to be in the possession of Elpidoforos Christodoulou and Demetra Christodoulou;

Lots 6 and 11 Deposited Plan 1255710, being parts of the land in Certificate of Title 33/977519 and said to be in the possession of Gregory Brian Heffernan (registered proprietor) and Australia and New Zealand Banking Group Limited (mortgagee);

Lots 7 and 12 Deposited Plan 1255710, being parts of the land in Certificate of Title 34/977519 and said to be in the possession of Maureen Elsie Morris (registered proprietor) and Commonwealth Bank of Australia (mortgagee);

Lots 8 and 13 Deposited Plan 1255710, being parts of the land in Certificate of Title 35/977519 and said to be in the possession of Frederick Johnathan Tagoe (registered proprietor) and Credit Union Australia Ltd (mortgagee);

Lots 9 and 14 Deposited Plan 1255710, being parts of the land in Certificate of Title 36/977519 and said to be in the possession of Frederick John Tagoe and Gay Tagoe;

Lots 10 and 15 Deposited Plan 1255710, being parts of the land in Certificate of Title 42/977519 and said to be in the possession of David Rayner Meadowcroft and Michelle Maree Tinworth (registered proprietors) and Westpac Banking Corporation (mortgagee);

Lots 11 and 12 Deposited Plan 1255713, being parts of the land in Certificate of Title 1/798129 and said to be in the possession of Beverley Brock and Joe Alexander Chapman (registered proprietors) and Macquarie Bank Limited (mortgagee);

Lots 19 and 26 Deposited Plan 1255911, being parts of the land in Certificate of Title 23/12190 and said to be in the possession of Caroline Elizabeth Evans and James Lindsay Evans (registered proprietors) and Westpac Banking Corporation (mortgagee);

Lots 20 and 27 Deposited Plan 1255911, being parts of the land in Certificate of Title 24/12190 and said to be in the possession of Dianne Stevens (registered proprietor) and Westpac Banking Corporation (mortgagee);

Lots 21 and 28 Deposited Plan 1255911, being parts of the land in Certificate of Title CP/SP20345 and said to be in the possession of The Owners – Strata Plan No. 20345;

Lots 22 and 29 Deposited Plan 1255911, being parts of the land in Certificate of Title 49/12190 and said to be in the possession of Alpha Distribution Ministerial Holding Corporation (registered proprietor) and Blue Asset Partner Pty Ltd, Eric Alpha Asset Corporation 1 Pty Ltd, Eric Alpha Asset Corporation 2 Pty Ltd, Eric Alpha Asset Corporation 3 Pty Ltd and Eric Alpha Asset Corporation 4 Pty Ltd (lessees);

Lots 23 and 30 Deposited Plan 1255911, being parts of the land in Certificate of Title 50/12190 and said to be in the possession of James Henry Davidson;

Lots 24 and 31 Deposited Plan 1255911, being parts of the land in Certificate of Title 51/12190 and said to be in the possession of Theodore Lymberopoulos and Bill Lymberopoulos (registered proprietors) and National Australia Bank Limited (mortgagee);

Lots 33 and 36 Deposited Plan 1255925, being parts of the land in Certificate of Title 3/87335 and said to be in the possession of The Housing Commission of New South Wales;

Lots 34 and 37 Deposited Plan 1255925, being parts of the land in Certificate of Title 4/87335 and said to be in the possession of Dorothy Ruth Lewis (registered proprietor) and Members Equity Bank Limited (mortgagee);

Lots 35 and 38 Deposited Plan 1255925, being parts of the land in Certificate of Title 5/87335 and said to be in the possession of Kathryn Gaye Tomkins and Michael John Tomkins (registered proprietors) and Westpac Banking Corporation (mortgagee);

Lots 30 and 40 Deposited Plan 1255937, being parts of the land in Certificate of Title 1/701604 and said to be in the possession of The Housing Commission of New South Wales;

Lots 31 and 41 Deposited Plan 1255937, being parts of the land in Certificate of Title 2/701604 and said to be in the possession of The Housing Commission of New South Wales;

Lots 32 and 42 Deposited Plan 1255937, being parts of the land in Certificate of Title 4/701604 and said to be in the possession of The Housing Commission of New South Wales;

Lots 33 and 43 Deposited Plan 1255937, being parts of the land in Certificate of Title 3/701604 and said to be in the possession of The Housing Commission of New South Wales;

Lots 34 and 44 Deposited Plan 1255937, being parts of the land in Certificate of Title 5/701604 and said to be in the possession of The Housing Commission of New South Wales;

- Lots 35 and 45 Deposited Plan 1255937, being parts of the land in Certificate of Title 6/701604 and said to be in the possession of The Housing Commission of New South Wales;
- Lots 36 and 46 Deposited Plan 1255937, being parts of the land in Certificate of Title 8/701604 and said to be in the possession of The Housing Commission of New South Wales;
- Lots 37 and 47 Deposited Plan 1255937, being parts of the land in Certificate of Title 7/701604 and said to be in the possession of The Housing Commission of New South Wales;
- Lots 38 and 48 Deposited Plan 1255937, being parts of the land in Certificate of Title 9/701604 and said to be in the possession of The Housing Commission of New South Wales;
- Lots 39 and 49 Deposited Plan 1255937, being parts of the land in Certificate of Title 10/701604 and said to be in the possession of The Housing Commission of New South Wales;
- Lots 21 and 22 Deposited Plan 1255942, being parts of the land in Certificate of Title 1/112105 and said to be in the possession of Robert Wayne Hardie and Diane Hardie (registered proprietors) and Westpac Banking Corporation (mortgagee);
- Lots 17 and 23 Deposited Plan 1255945, being parts of the land in Certificate of Title 1/617322 and said to be in the possession of A.B.S (N.S.W) Pty Ltd (registered proprietor) and Commonwealth Bank of Australia (mortgagee);
- Lots 18 and 24 Deposited Plan 1255945, being parts of the land in Certificate of Title 3/231119 and said to be in the possession of Dow Sales Co Pty Limited;
- Lots 19 and 25 Deposited Plan 1255945, being parts of the land in Certificate of Title CP/SP8200 and said to be in the possession of The Owners – Strata Plan No. 8200;
- Lots 20 and 26 Deposited Plan 1255945, being parts of the land in Certificate of Title CP/SP36653 and said to be in the possession of The Owners – Strata Plan No. 36653;
- Lots 21 and 27 Deposited Plan 1255945, being parts of the land in Certificate of Title 1/798751 and said to be in the possession of Julie Prolov and Anastacia Jayne Prolov (registered proprietors) and Commonwealth Bank of Australia (mortgagee);
- Lots 32 and 33 Deposited Plan 1255971, being parts of the land in Certificate of Title 1/513292 and said to be in the possession of Rowan Keith Peck (registered proprietor) and Commonwealth Bank of Australia (mortgagee);
- Lots 42 and 43 Deposited Plan 1255972, being parts of the land in Certificate of Title 1/206504 and said to be in the possession of ACGE Pty Limited (registered proprietor) and Industrial Mercantile Services Corporation Pty Ltd (mortgagee);
- Lots 23 and 26 Deposited Plan 1256059, being parts of the land in Certificate of Title 1/1040756 and said to be in the possession of Fraser John Matthews and Amber Elizabeth Matthews (registered proprietors) and Commonwealth Bank of Australia (mortgagee);
- Lots 24 and 27 Deposited Plan 1256059, being parts of the land in Certificate of Title 1/194069 and said to be in the possession of Karen Maree Purcell and Noelene Kay Palmer (registered proprietors) and Westpac Banking Corporation (mortgagee);
- Lots 25 and 28 Deposited Plan 1256059, being parts of the land in Certificate of Title 3/708969 and said to be in the possession of Julie Carolyn Baker (registered proprietor) and National Australia Bank Limited (mortgagee);
- Lots 21 and 22 Deposited Plan 1256068, being parts of the land in Certificate of Title 7/70242 and said to be in the possession of Ian James Ravenscroft and Elpida-Zoe Adamopoulos (registered proprietors) and Australia and New Zealand Banking Group Limited (mortgagee);
- Lots 51 and 52 Deposited Plan 1256073, being parts of the land in Certificate of Title CP/SP95947 and said to be in the possession of The Owners – Strata Plan No. 95947;
- Lots 25 and 38 Deposited Plan 1256241, being parts of the land in Certificate of Title 53/F/1474 and said to be in the possession of Peter Kennedy Hannam and Yin Cao;
- Lots 26 and 39 Deposited Plan 1256241, being parts of the land in Certificate of Title 52/F/1474 and said to be in the possession of Karim James Nejaim and Robyn Anne Nejaim (registered proprietors) and Commonwealth Bank of Australia (mortgagee);
- Lots 27 and 40 Deposited Plan 1256241, being parts of the land in Certificate of Title 1/1171025 and said to be in the possession of Malcolm William Hiley and Amanda Joy Hiley;



Lots 28 and 41 Deposited Plan 1256241, being parts of the land in Certificate of Title 49/F/1474 and said to be in the possession of Louise Ann Smith and Michael Stephen Brown (registered proprietors) and Australia and New Zealand Banking Group Limited (mortgagee);

Lots 29 and 42 Deposited Plan 1256241, being parts of the land in Certificate of Title 48/F/1474 and said to be in the possession of Michael Charles Rorke (registered proprietor) and National Australia Bank Limited (mortgagee);

Lots 30, 31, 43 and 44 Deposited Plan 1256241, being parts of the land in Certificate of Title Auto Consol 6193-38 and said to be in the possession of Steve Samu Sutinen and Marie Nathalie Bouquet (registered proprietors) and Australia and New Zealand Banking Group Limited (mortgagee);

Lots 32, 33, 34, 45, 46 and 47 Deposited Plan 1256241, being parts of the land in Certificate of Title Auto Consol 1012-102 and said to be in the possession of Daniel Willem Boerma and Kerry Elizabeth Boerma (registered proprietors) and Bank of Queensland Limited (mortgagee);

Lots 35, 36, 48 and 49 Deposited Plan 1256241, being parts of the land in Certificate of Title Auto Consol 10293-102 and said to be in the possession of Richard Brian Arkell and Fiona Helen Mckenzie (registered proprietors) and Commonwealth Bank of Australia (mortgagee);

Lots 51, 52, 53 and 54 Deposited Plan 1260259, being parts of the land in Certificate of Title 11/1226940 and said to be in the possession of Rail Corporation New South Wales;

Lots 16, 21, 25 and 30 Deposited Plan 1256361, being parts of the land in Certificate of Title 12/1226940 and said to be in the possession of Rail Corporation New South Wales;

Lots 18, 23, 27 and 32 Deposited Plan 1256361, being parts of the land in Certificate of Title 3/1001928 and said to be in the possession of Rail Corporation New South Wales (registered proprietor) and Ausgrid (caveator);

Lots 17, 22, 26 and 31 Deposited Plan 1256361, being parts of the land in Certificate of Title 7/811040 and said to be in the possession of Transport for NSW; and

Lots 19 and 28 Deposited Plan 1256361, being parts of the land in Certificate of Title 8/811040 and said to be in the possession of Transport for NSW.

(TfNSW Papers: SF2019/145000; RO SF2019/048956)

Reference number:(n2020-232)

---

## ROADS ACT 1993

Notice of Dedication of Land as Public Road at Bangalow and Talofa in the Byron Shire Council Area

Transport for NSW, by its delegate, dedicates the land described in the schedule below as public road under section 10 of the *Roads Act 1993*.

K DURIE  
Manager, Compulsory Acquisition & Road Dedication  
Transport for NSW

### Schedule

All those pieces or parcels of land situated in the Byron Shire Council area, Parish of Byron and County of Rous, shown as Lots 4, 5, 13 and 14 Deposited Plan 1229072.

(TfNSW Papers: SF2020/006812; RO SF2012/004761)

Reference number:(n2020-233)

---

## Mining and Petroleum Notices

---

Pursuant to section 136 of the *Mining Act 1992* and section 16 of the *Petroleum (Onshore) Act 1991*

NOTICE is given that the following applications have been received:

### EXPLORATION LICENCE APPLICATIONS

(TMS-2020-13)

No. 5912, AWATI RESOURCES LIMITED (ACN 106 020 419), area of 85 units, for Group 1, dated 24 January 2020. (Broken Hill Mining Division).

(TMS-APP23)

No. 5913, FMG RESOURCES PTY LTD (ACN 095 546 428), area of 65 units, for Group 1, dated 29 January 2020. (Orange Mining Division).

(TMS-APP24)

No. 5914, FMG RESOURCES PTY LTD (ACN 095 546 428), area of 13 units, for Group 1, dated 29 January 2020. (Orange Mining Division).

(TMS2020-14)

No. 5915, META MINERALS PTY LTD (ACN 634 190 060), area of 131 units, for Group 1, dated 29 January 2020. (Orange Mining Division).

(TMS-APP25)

No. 5916, GODOLPHIN TENEMENTS PTY LTD (ACN 634 219 999), area of 38 units, for Group 1, dated 30 January 2020. (Wagga Wagga Mining Division).

(TMS-APP26)

No. 5917, EAGLEHAWK GEOLOGICAL CONSULTING PTY LTD (ACN 061 324 454), area of 34 units, for Group 1, dated 31 January 2020. (Broken Hill Mining Division).

(TMS-APP28)

No. 5919, WILDCAT GOLD PTY LTD (ACN 624 787 417), area of 89 units, for Group 1, dated 3 February 2020. (Wagga Wagga Mining Division).

Reference number:(n2020-234)

---

### MINING LEASE APPLICATIONS

(TMS-APP22)

No. 578, VICKERY COAL PTY LTD (ACN 000 493 792), area of about 402.65 hectares, to mine for coal, dated 23 January 2020. (Armidale Mining Division).

(TMS-APP21)

No. 579, VICKERY COAL PTY LTD (ACN 000 493 792), area of about 7.1 hectares, to mine for coal, dated 23 January 2020. (Armidale Mining Division).

Reference number:(n2020-235)

---

NOTICE is given that the following applications have been granted:

### EXPLORATION LICENCE APPLICATIONS

(T19-1096)

No. 5837, now Exploration License No. 8932, HIGH PURITY RESOURCES PTY LTD (ACN 635 377 383), County of Clarke, Map Sheet (9337), area of 12 units, for Group 2, dated 16 January 2020, for a term until 16 January 2026.

(T19-1111)

No. 5848, now Exploration License No. 8934, SYNDICATE MINERALS PTY LTD (ACN 635 864 587), Counties of Buller, Clive and Drake, Map Sheet (9340), area of 42 units, for Group 1, dated 24 January 2020, for a term until 24 January 2026.

(T19-1146)

No. 5880, now Exploration License No. 8935, RIMFIRE PACIFIC MINING N.L. (ACN 006 911 744), Counties of Cunningham and Kennedy, Map Sheet (8332, 8432), area of 40 units, for Group 1, dated 3 February 2020, for a term until 3 February 2023.

Reference number:(n2020-236)

---

NOTICE is given that the following applications for renewal have been received:

(TMS-REN56)

Exploration License No. 6372, WILDCAT GOLD PTY LTD (ACN 624 787 417), area of 10 units. Application for renewal received 29 January 2020.

(TMS-REN57)

Exploration License No. 7058, RIMFIRE PACIFIC MINING N.L. (ACN 006 911 744), area of 35 units. Application for renewal received 29 January 2020.

(TMS-REN60)

Exploration License No. 8504, DRUMMOND WEST PTY LTD (ACN 112 104 668), area of 96 units. Application for renewal received 3 February 2020.

(TMS-REN58)

Exploration License No. 8505, DRUMMOND WEST PTY LTD (ACN 112 104 668), area of 80 units. Application for renewal received 31 January 2020.

(TMS-REN61)

Exploration License No. 8508, SAPPHIRE RESOURCES PTY LIMITED (ACN 609 364 516), area of 16 units. Application for renewal received 3 February 2020.

(TMS-REN59)

Exploration License No. 8692, PTR RESOURCES PTY LTD (ACN 153 851 702), area of 89 units. Application for renewal received 31 January 2020.

Reference number:(n2020-237)

---

### **RENEWAL OF CERTAIN AUTHORITIES**

Notice is given that the following authorities have been renewed:

(EF18/30940)

Exploration License No. 6419, HILLGROVE MINES PTY LTD (ACN 102 660 506), Counties of Clarke and Sandon, Map Sheet (9236, 9237, 9337), area of 44 units, for a further term until 17 May 2021. Renewal effective on and from 20 January 2020.

(EF19/26790)

Exploration License No. 6479, MT BROWNE MINING GROUP PTY LTD (ACN 619 711 867), County of Yungnulgra, Map Sheet (7436), area of 6 units, for a further term until 18 November 2025. Renewal effective on and from 16 January 2020.

Reference number:(n2020-238)

---

### **TRANSFER**

(EF19/28543)

Exploration License No. 8153, formerly held by LOCKSLEY HOLDINGS PTY LTD (ACN 083 912 092) has been transferred to KRAKATOA AUSTRALIA PTY LTD (ACN 636 907 027). The transfer was registered on 21 January 2020.

Reference number:(n2020-239)

---

(TMS-CAN7)

Exploration License No. 8539 (Act 1992), DUKE EXPLORATION PTY LTD (ACN 119 421 868), County of Wynyard, Map Sheet (8527), area of 24 units. Request for cancellation was received on 30 January 2020.

### REQUESTED CANCELLATIONS

Notice is given that the following authority has been cancelled:

(EF19/459)

Petroleum Exploration License No. 285, AGL UPSTREAM INVESTMENTS PTY LIMITED (ACN 115 063 744), County of Gloucester, Map Sheet (9233, 9234, 9333), area of 13 blocks. Cancellation took effect on 23 January 2020.

(EF19/459)

Petroleum Exploration License No. 285 (Act 1955), AGL UPSTREAM INVESTMENTS PTY LIMITED (ACN 115 063 744), area of 13 blocks. Cancellation took effect on 23 January 2020. (Singleton Mining Division).

Reference number:(n2020-240)

---

### EXPIRY

Mining Lease No. 1438 (Act 1992), OCEANIC COAL AUSTRALIA PTY LIMITED (ACN 003 856 782), JFE MINERAL (AUSTRALIA) PTY. LTD. (ACN 007 294 117), MARUBENI COAL PTY. LTD. (ACN 009 932 236) AND OCAL MACQUARIE PTY LIMITED (ACN 054 532 884), Parish of Teralba, County of Northumberland. This title expired on 31 January 2020.

Reference number:(n2020-241)

## WORK HEALTH AND SAFETY (MINES AND PETROLEUM SITES) REGULATION 2014

### Registration of Powered Winding System (other than a person-riding hoist) Design Order 2020

I, Garvin Burns, Chief Inspector, with the delegated authority of the Secretary of the Department of Planning, Industry and Environment, under subclause 177(5) of the Work Health and Safety (Mines and Petroleum Sites) Regulation 2014 (“the Regulation”) make the following Order.

Dated this 4<sup>th</sup> day of February 2020.

Garvin Burns  
Chief Inspector  
NSW Department of Planning, Industry and Environment

#### 1. Name of Order

This Order is the *Registration of Powered Winding System (other than a person-riding hoist) Design Order 2020*.

#### 2. Commencement

This Order commences on 1 March 2021.

#### 3. Interpretation

**drift** means a mine adit or shaft, on slopes of 10 to 30 degrees, for the transport of persons and materials. This term is commonly used in coal mines.

**drift winding system** means a drum winding system used in a drift.

**drum winding system** means a winding system in which a conveyance is raised and lowered by means of a single rope attached directly to the conveyance and the rope is wound onto a cylindrical drum. A drum winding system includes a winder with two drums (double drum), each raising and lowering a conveyance.

**emergency egress winding system** means a winding system that is used solely for emergency egress.

**friction (Koepe) winding system** means a vertical shaft winding system in which conveyances are raised and lowered by means of multiple ropes passing over a driving sheave, such that the driving force is transmitted from the sheave to the ropes by friction.

**person-riding hoist** means a winding system used in an underground mine, that is a small gemstone mine, where the winding system lifts no more than 40 metres from the surface of the small gemstone mine to the underground workings and carries no more than two people.

Note: A person-riding hoist is subject to a separate Order made under subclause 177(5) of the Regulation.

**Regulation** means the Work Health and Safety (Mines and Petroleum Sites) Regulation 2014.

**shaft**, in underground workings, means a mine heading. A shaft may be orientated from 0 to 90 degrees.

**shaft sinking winding system** means a drum winding system that is used on a short term basis for the development, equipping or refurbishment of vertical shafts. A shaft sinking winding system is relocatable and is not a permanent fixture.

**vertical shaft drum winding system** means a drum winding system that operates in a vertical shaft.

**vertical shaft winding system** means a winding system that operates in a vertical shaft and includes vertical shaft drum winding systems; friction (Koepe) winding systems; shaft sinking winding systems; and emergency egress winding systems.

**winding system** has the same meaning as it has in clause 3 of the Regulation.

## 4. Revocation

The *Registration of Powered Winding System (other than a person-riding hoist) Design Order 2018* (2018 Design Order) published in the NSW Government Gazette No 119 of 9 November 2018 at pages 8458-8460, is revoked on the day this Order commences.

## 5. Design Requirements

### 5.1. Drift winding systems

(1) Except as provided in paragraph 5.1(2), all drift winding systems must be designed to meet the design requirements of the *Technical reference guide - Powered winding systems*, as identified in the following parts:

- (a) Part 1 'General requirements' – section 3 'Design'
- (b) Part 2 'Drift winders' – section 2 'Drift winders design and construction'
- (c) Part 4 'Ropes' – section 2 'Rope design and construction'
- (d) Part 5 'Winder control systems':
  - i. section 2 'Design – Performance requirements'
  - ii. section 3 'Design – General control system requirements'
  - iii. section 4 'Design – Independent safety circuit requirements'
  - iv. section 5 'Design – Description of safety functions'

v. section 6 *'Design – commissioning'*.

- (2) Where a design does not comply, in full or part, with the parts of the *Technical Reference Guide - Powered winding systems* listed in paragraph 5.1(1) (a-d), the designer must specify the published technical standards or the engineering principles used to identify controls, in the order of the hierarchy of risk controls in Part 3.1 of the Work Health and Safety Regulation 2017, incorporated in the design to achieve at least an equivalent level of safety as the requirements of paragraph 5.1(1) (a-d).

5.2. *Vertical shaft winding systems*

- (1) Except as provided in paragraph 5.2(2), all vertical shaft winding systems must be designed to meet the design requirements of the *Technical reference guide - Powered winding systems*, as identified in the following parts:

- (a) Part 1 *'General requirements'* – section 3 *'Design'*
- (b) Part 3 *'Vertical shaft winders (drum, friction, shaft sinking and emergency winders)'* – section 2 *'Design and construction'*
- (c) Part 4 *'Ropes'* – section 2 *'Rope design and construction'*
- (d) Part 5 *'Winder control systems'*:
  - i. section 2 *'Design – Performance requirements'*
  - ii. section 3 *'Design – General control system requirements'*
  - iii. section 4 *'Design – Independent safety circuit requirements'*
  - iv. section 5 *'Design – Description of safety functions'*
  - v. section 6 *'Design – commissioning'*.

- (2) Where a design does not comply, in full or part, with the parts of the *Technical Reference Guide - Powered winding systems* listed in paragraph 5.2(1) (a-d), the designer must specify the published technical standards or the engineering principles used to identify controls, in the order of the hierarchy of risk controls in Part 3.1 of the Work Health and Safety Regulation 2017, incorporated in the design to achieve at least an equivalent level of safety as the requirements of paragraph 5.2(1) (a-d).

**6. Determination of applications for the design registration of powered winding systems made before 1 March 2021**

If an application for the design registration of powered winding systems made in accordance with clause 250 of the Work Health and Safety Regulation 2017 to which the standards specified in the 2018 Design Order applies is made before the commencement of this Order, and the application has not been finally determined before that commencement, the application is to be determined as if this Order had not commenced.

Reference number:(n2020-242)

---

## Crown Land Notices

1300 886 235 [www.crownland.nsw.gov.au](http://www.crownland.nsw.gov.au)

---

### NOTIFICATION OF DISPOSAL OF A CROWN ROAD

Section 152B Roads Act 1993

The road hereunder described has been disposed of under section 152B of the *Roads Act 1993*. In accordance with section 152H of that Act, the road comprised therein has ceased to be a Crown road and the rights of passage and access that previously existed in relation to the road are extinguished. Upon disposal, title to the land, comprising the former Crown road, is transferred to freehold.

The Hon Melinda Pavey, MP  
Minister for Water, Property & Housing

#### DESCRIPTION

*Parish – South Gundurimba; County – Rous*

*Land District – Lismore; LGA – Lismore*

Road Disposed: Lot 2 DP 123150, Lot 1 DP 1259201

File No: 17/08147

Reference number:(n2020-243)

---

### NOTIFICATION OF DISPOSAL OF A CROWN ROAD

Section 152B Roads Act 1993

The road hereunder described has been disposed of under section 152B of the *Roads Act 1993*. In accordance with section 152H of that Act, the road comprised therein has ceased to be a Crown road and the rights of passage and access that previously existed in relation to the road are extinguished. Upon disposal, title to the land, comprising the former Crown road, is transferred to freehold.

The Hon Melinda Pavey, MP  
Minister for Water, Property & Housing

#### DESCRIPTION

*Parish – Eales; County – Burnett*

*Land District – Warialda; LGA – Gwydir*

Road Disposed: Lot 6 DP 1244280

File No: 17/08043

Reference number:(n2020-244)

---

### NOTIFICATION OF DISPOSAL OF A CROWN ROAD

Section 152B Roads Act 1993

The road hereunder described has been disposed of under section 152B of the *Roads Act 1993*. In accordance with section 152H of that Act, the road comprised therein has ceased to be a Crown road and the rights of passage and access that previously existed in relation to the road are extinguished. Upon disposal, title to the land, comprising the former Crown road, is transferred to freehold.

The Hon Melinda Pavey, MP  
Minister for Water, Property & Housing

#### DESCRIPTION

*Parish – Ulmarra; County – Clarence*

*Land District – Grafton; LGA – Clarence Valley*

Road Disposed: Lot 1 DP 1257610

File No: 10/15875

Reference number:(n2020-245)

---



**NOTIFICATION OF DISPOSAL OF A CROWN ROAD**

Section 152B Roads Act 1993

The road hereunder described has been disposed of under section 152B of the *Roads Act 1993*. In accordance with section 152H of that Act, the road comprised therein has ceased to be a Crown road and the rights of passage and access that previously existed in relation to the road are extinguished. Upon disposal, title to the land, comprising the former Crown road, is transferred to freehold.

The Hon Melinda Pavey, MP  
Minister for Water, Property & Housing

**DESCRIPTION**

*Parish – Bullenbung; County – Mitchell*  
*Land District – Wagga Wagga; LGA – Wagga Wagga*

Road Disposed: Lot 1 DP 1258619

File No: 15/02670

Reference number:(n2020-246)

---

**NOTIFICATION OF DISPOSAL OF A CROWN ROAD**

Section 152B Roads Act 1993

The road hereunder described has been disposed of under section 152B of the *Roads Act 1993*. In accordance with section 152H of that Act, the road comprised therein has ceased to be a Crown road and the rights of passage and access that previously existed in relation to the road are extinguished. Upon disposal, title to the land, comprising the former Crown road, is transferred to freehold.

The Hon Melinda Pavey, MP  
Minister for Water, Property & Housing

**DESCRIPTION**

*Parishes – Neargo, Willalee; County – Benarba*  
*Land District – Moree; LGA – Moree Plains*

Road Disposed: Lots 7-8 DP 1249115

File No: 18/04726

Reference number:(n2020-247)

---

**NOTIFICATION OF DISPOSAL OF A CROWN ROAD**

Section 152B Roads Act 1993

The road hereunder described has been disposed of under section 152B of the *Roads Act 1993*. In accordance with section 152H of that Act, the road comprised therein has ceased to be a Crown road and the rights of passage and access that previously existed in relation to the road are extinguished. Upon disposal, title to the land, comprising the former Crown road, is transferred to freehold.

The Hon Melinda Pavey, MP  
Minister for Water, Property & Housing

**DESCRIPTION**

*Parish – Cuddyong; County – Georgiana*  
*Land District – Crookwell; LGA – Upper Lachlan Shire*

Road Disposed: Lot 1 DP 1256822

File No: 19/04460

Reference number:(n2020-248)

---

**ROADS ACT 1993**

**ORDER**

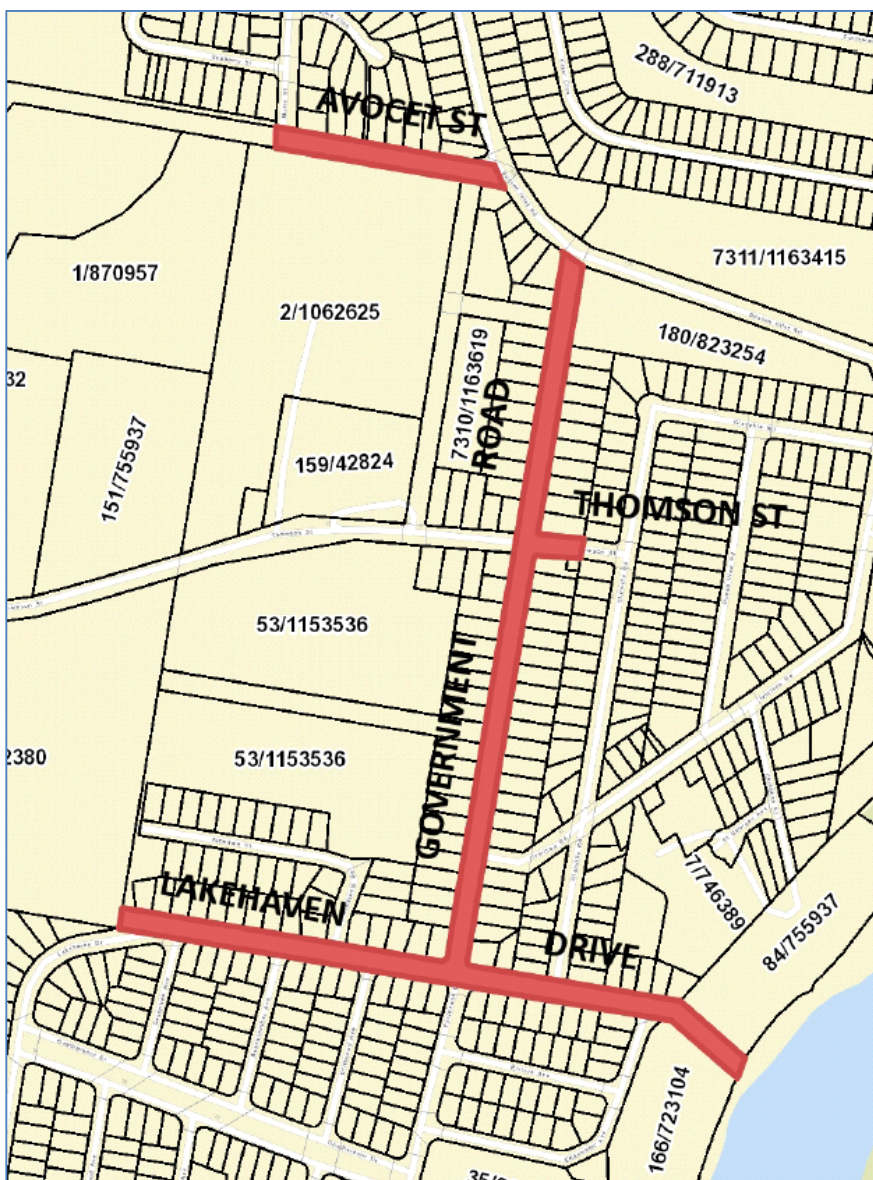
**Transfer of Crown Road to a Council**

In pursuance of the provisions of Section 152I of the *Roads Act 1993*, the Crown road specified in Schedule 1 is transferred to the roads authority specified in Schedule 2 hereunder as from the date of publication of this notice and as from that date the road specified in Schedule 1 ceases to be a Crown road.

The Hon Melinda Pavey, MP  
Minister for Water, Property and Housing

**SCHEDULE 1**

Parish	Farnham
County:	St Vincent
Land District:	Nowra
LGA:	Shoalhaven City Council
DESCRIPTION:	Crown roads known as Avocet St, Government Rd, Lakehaven Dr and Thomson St (pt) in the locality of Sussex Inlet and as shown by red colour on the diagram below



## SCHEDULE 2

Roads Authority: Shoalhaven City Council  
Council's Ref: 2921E (D18/40008)  
DoI-Lands & Water Ref: 20/00659

Reference number:(n2020-249)

---

### NOTIFICATION OF DISPOSAL OF A CROWN ROAD

Section 152B Roads Act 1993

The road hereunder described has been disposed of under section 152B of the *Roads Act 1993*. In accordance with section 152H of that Act, the road comprised therein has ceased to be a Crown road and the rights of passage and access that previously existed in relation to the road are extinguished. Upon disposal, title to the land, comprising the former Crown road, is transferred to freehold.

The Hon Melinda Pavey, MP  
Minister for Water, Property & Housing

#### DESCRIPTION

*Parishes - Douglas, Cunnigar; County - Harden*  
*Land District - Young; LGA - Hilltops*

Road Disposed: Lot 1 DP 1251935

File No : 18/05029

Reference number:(n2020-250)

---

### NOTIFICATION OF DISPOSAL OF A CROWN ROAD

Section 152B Roads Act 1993

The road hereunder described has been disposed of under section 152B of the *Roads Act 1993*. In accordance with section 152H of that Act, the road comprised therein has ceased to be a Crown road and the rights of passage and access that previously existed in relation to the road are extinguished. Upon disposal, title to the land, comprising the former Crown road, is transferred to freehold.

The Hon Melinda Pavey, MP  
Minister for Water, Property & Housing

#### DESCRIPTION

*Parish - Cunningham; County - Wellington*  
*Land District - Bathurst; LGA - Bathurst Regional*

Road Disposed: Lot 6 DP 247729, Lot 1 DP 1259493

File No : 14/06276

Reference number:(n2020-251)

---

### NOTIFICATION OF DISPOSAL OF A CROWN ROAD

Section 152B Roads Act 1993

The road hereunder described has been disposed of under section 152B of the *Roads Act 1993*. In accordance with section 152H of that Act, the road comprised therein has ceased to be a Crown road and the rights of passage and access that previously existed in relation to the road are extinguished. Upon disposal, title to the land, comprising the former Crown road, is transferred to freehold.

The Hon Melinda Pavey, MP  
Minister for Water, Property & Housing

**DESCRIPTION**

*Parish - Kiama; County - Camden*  
*Land District - Kiama; LGA - Kiama*

Road Disposed: Lot 2 DP 823216

File No : 18/03071

Reference number:(n2020-252)

---

**ROADS ACT 1993, SECTION 257**

**ORDER**

**Correction of Defective Instrument**

As per the "Notification of Closing of a Road" 17/05122 which appeared in Government Gazette No 21 dated 31 January 2020, folio 401, part of the description is hereby amended. Under heading of "Roads Disposed" the words "Lots 38, 78 DP 751424, Lot 1 DP 1259158"; are deleted and replaced with "Lot 1 DP 1259158".

Reference number:(n2020-253)

---

**NOTIFICATION OF DISPOSAL OF A CROWN ROAD**

**Section 152B Roads Act 1993**

The road hereunder described has been disposed of under section 152B of the *Roads Act 1993*. In accordance with section 152H of that Act, the road comprised therein has ceased to be a Crown road and the rights of passage and access that previously existed in relation to the road are extinguished. Upon disposal, title to the land, comprising the former Crown road, is transferred to freehold.

The Hon Melinda Pavey, MP  
Minister for Water, Property & Housing

**DESCRIPTION**

*Parish - Googong; County - Murray*  
*Land District - Queanbeyan; LGA - Queanbeyan-Palerang Regional*

Road Disposed: Lot 2 DP 1252504

File No : 18/09958

Reference number:(n2020-254)

---

**NOTIFICATION OF DISPOSAL OF A CROWN ROAD**

**Section 152B Roads Act 1993**

The road hereunder described has been disposed of under section 152B of the *Roads Act 1993*. In accordance with section 152H of that Act, the road comprised therein has ceased to be a Crown road and the rights of passage and access that previously existed in relation to the road are extinguished. Upon disposal, title to the land, comprising the former Crown road, is transferred to freehold.

The Hon Melinda Pavey, MP  
Minister for Water, Property & Housing

**DESCRIPTION**

*Parish - Ballina; County - Rous*  
*Land District - Lismore; LGA - Ballina*

Road Disposed: Lots 1-2 DP 1258177

File No : 19/02563

Reference number:(n2020-255)

---

**ERRATUM**

IN the Government Gazette No. 133 of 10 December 2010, folio 5790 under the heading “Dedication of Crown Land as Public Road”, the reference to Lot 68, DP1154951 should not have been included ie. Lot 68 DP1154951 has not been dedicated as public road.

File Reference: 10/04991

Reference number:(n2020-256)

**ROADS ACT 1993**

**ORDER**

**Transfer of Crown Road to a Council**

In pursuance of the provisions of Section 152I of the *Roads Act 1993*, the Crown road specified in Schedule 1 is transferred to the roads authority specified in Schedule 2 hereunder as from the date of publication of this notice and as from that date the road specified in Schedule 1 ceases to be a Crown road.

The Hon Melinda Pavey, MP  
Minister for Water, Property and Housing

**SCHEDULE 1**

Parish: Wollar  
County: Phillip  
Land District: Mudgee  
LGA: Mid-Western Regional Council

DESCRIPTION: The Crown public road known as part Araluen Road Wollar, south of Lots 21 and 22 DP 250054 and part Lot 23 DP 250054; adjoining the north-east corner of Lot 48 DP 250054; and adjoining the south-east corner and part south of Lot 50 DP 250054 as shown in the diagram hereunder.



**SCHEDULE 2**

Roads Authority: Mid-Western Regional Council

DPIE Ref: 18/07165

Reference number:(n2020-257)

**ROADS ACT 1993**

**ORDER**

**Transfer of Crown Road to a Council**

In pursuance of the provisions of Section 152I of the *Roads Act 1993*, the Crown roads specified in Schedule 1 are transferred to the roads authority specified in Schedule 2 hereunder as from the date of publication of this notice and as from that date the roads specified in Schedule 1 cease to be Crown roads.

The Hon Melinda Pavey, MP  
Minister for Water, Property and Housing

**SCHEDULE 1**

Parish: Wollar

County: Phillip

Village: Wollar

Land District: Mudgee

LGA: Mid-Western Regional Council

DESCRIPTION: The Crown public roads within the Town and Parish of Wollar and County of Phillip, comprising:

Goulburn Street being the Crown road commencing at the junction of Barigan Street/Ulan Wollar Road from the north-west corner of Lot 1 Section 20 DP759102 then in an easterly direction to the junction of Goulburn and Barnett Streets at the north-east corner of Lot 1 Section 20 DP759102; and

Part Munghorn Street being the Crown road commencing at the junction of Munghorn and Barigan Streets from the south-west corner of Lot 3 Section 17 DP759102 then in an easterly direction to the junction of Munghorn and Barnett Streets at the south-east corner of Lot 3 Section 17 DP759102; then recommencing at the junction of Munghorn and Barnett Streets from the south-west corner of Lot 3 Section 16 DP759102 continuing in an easterly direction to the junction of Munghorn Street and Wollar Creek at the south-east corner of Lot 7319 DP1157501; and

Part Armstrong Street being the Crown road commencing at the junction of Armstrong and Barigan Streets from the south-west corner of Lot 5 Section 14 DP759102 then in an easterly direction to the junction of Armstrong and Barnett Streets at the south-east corner of Lot 6 Section 14 DP759102; and

Part Price Street being the Crown road commencing at the junction of Price and Barigan Streets from the south-west corner of Lot 5 Section 9 DP759102 then in an easterly direction to the junction of Price and Barnett Streets at the south-east corner of Lot 6 Section 9 DP759102; and

Part Wollar Road being the Crown road of variable width, commencing at the south-west corner of Lot 6 Section 4 DP759102 then in an easterly direction to the junction of Wollar Road and Barigan Street at the south-east corner of Lot 6 Section 5 DP759102; then recommencing at the junction of Wollar Road and Barigan Street from the south-west corner of Lot 5 Section 6 DP759102 continuing in an easterly direction to the junction of Wollar Road and Barnett Street at the south-west corner of Lot 701 DP1025332, then in a southerly direction to the junction of Wollar Road and Wollar Creek at the south-west corner of Lot 7300 DP1132730 and the south-east corner of Lot 7 Section 1 DP759102; and

Barnett Street from the junction of Goulburn and Barnett Streets from the north-west corner of Lot 1 DP822418 in a southerly direction to the junction of Barnett Street and Wollar Road at the south-west corner of Lot 701 DP1025332.



**SCHEDULE 2**

Roads Authority: Mid-Western Regional COUNCIL

DPIE Ref: 18/07165

Reference number:(n2020-258)

**ROADS ACT 1993**

**ORDER**

**Transfer of Crown Road to a Council**

In pursuance of the provisions of Section 152I of the *Roads Act 1993*, the Crown road specified in Schedule 1 is transferred to the roads authority specified in Schedule 2 hereunder as from the date of publication of this notice and as from that date the road specified in Schedule 1 ceases to be a Crown road.

The Hon Melinda Pavey, MP  
Minister for Water, Property and Housing

**SCHEDULE 1**

Parish: Wollar

County: Phillip

Village: Wollar

Land District: Mudgee

LGA: Mid-Western Regional Council

DESCRIPTION: Part Munghorn Street being the Crown road shown by hatching in the diagram hereunder.



**SCHEDULE 2**

Roads Authority: Mid-Western Regional COUNCIL

DPIE Ref: 18/07165

Reference number:(n2020-259)

---

**ROADS ACT 1993, SECTION 257**

**ORDER**

Correction of Defective Instrument

As per the “Notification of Closing of a Road” 18/07859 which appeared in Government Gazette No 21 dated 31 January 2020, folio 401, part of the description is hereby amended. Under heading of “Roads disposed” the words “Lot 3 DP 1042960, Lot 1 DP 1257722”; are deleted and replaced with “Lot 1 DP 1257722”.

Reference number:(n2020-260)

---

**ROADS ACT 1993**

**ORDER**

Transfer of Crown Road to a Council

In pursuance of the provisions of Section 152I of the *Roads Act 1993*, the Crown Road specified in Schedule 1 is transferred to the roads authority specified in Schedule 2 hereunder as from the date of publication of this notice and as from that date the road specified in Schedule 1 ceases to be a Crown road.

The Hon Melinda Pavey, MP  
Minister for Water, Property and Housing

**SCHEDULE 1**

Parish: Tywong  
County: Wynyard  
Land District: Wagga Wagga  
LGA: Wagga Wagga City Council  
DESCRIPTION: Road known as Borambola Street at Ladysmith as shown by red edge on diagram below.



**SCHEDULE 2**

Roads Authority: Wagga Wagga City Council

Council's Ref:

DoI Ref: 20/00769#01



Reference number:(n2020-261)

**NOTIFICATION OF DISPOSAL OF A CROWN ROAD**

Section 152B Roads Act 1993

The road hereunder described has been disposed of under section 152B of the *Roads Act 1993*. In accordance with section 152H of that Act, the road comprised therein has ceased to be a Crown road and the rights of passage and access that previously existed in relation to the road are extinguished. Upon disposal, title to the land, comprising the former Crown road, is transferred to freehold.

The Hon Melinda Pavey, MP  
Minister for Water, Property & Housing

*DESCRIPTION*

*Parish – Budawang; County – St Vincent*

*Land District – Braidwood; LGA – Queanbeyan-Palerang Regional*

Road Disposed: Lot 1 DP 1245444

File No: 18/04211

Reference number:(n2020-262)

**NOTIFICATION OF DISPOSAL OF A CROWN ROAD**

Section 152B Roads Act 1993

The road hereunder described has been disposed of under section 152B of the *Roads Act 1993*. In accordance with section 152H of that Act, the road comprised therein has ceased to be a Crown road and the rights of passage and access that previously existed in relation to the road are extinguished. Upon disposal, title to the land, comprising the former Crown road, is transferred to freehold.

The Hon Melinda Pavey, MP  
Minister for Water, Property & Housing

**DESCRIPTION**

*Parish – Narira; County – Dampier*

*Land District – Bega; LGA – Bega Valley*

Road Disposed: Lot 1 DP 1255434

File No: 19/05379

Reference number:(n2020-263)

**NOTIFICATION OF DISPOSAL OF A CROWN ROAD**

Section 152B Roads Act 1993

The road hereunder described has been disposed of under section 152B of the *Roads Act 1993*. In accordance with section 152H of that Act, the road comprised therein has ceased to be a Crown road and the rights of passage and access that previously existed in relation to the road are extinguished. Upon disposal, title to the land, comprising the former Crown road, is transferred to freehold.

The Hon Melinda Pavey, MP  
Minister for Water, Property & Housing

**DESCRIPTION**

*Parish – Gorton; County – Cooper*  
*Land District – Narrandera; LGA – Griffith*

Road Disposed: Lot 2 DP 1254824

File No: 18/09789

Reference number:(n2020-264)

---

**NOTIFICATION OF DISPOSAL OF A CROWN ROAD**

Section 152B Roads Act 1993

The road hereunder described has been disposed of under section 152B of the *Roads Act 1993*. In accordance with section 152H of that Act, the road comprised therein has ceased to be a Crown road and the rights of passage and access that previously existed in relation to the road are extinguished. Upon disposal, title to the land, comprising the former Crown road, is transferred to freehold.

The Hon Melinda Pavey, MP  
Minister for Water, Property & Housing

**DESCRIPTION**

*Parish - Tamworth; County - Inglis*  
*Land District - Tamworth; LGA - Tamworth Regional*

Road Disposed: Lot 1 DP 1257886

File No : 13/03516

Reference number:(n2020-265)

---

**ROADS ACT, 1993**

**ORDER**

Transfer of a Crown Road to Council

In pursuance of the provisions of Section 152I, *Roads Act 1993*, the Crown public road specified in Schedule 1 is transferred to the Roads Authority specified in Schedule 2, as from the date of publication of this notice and from that date the road specified in Schedule 1 ceases to be a Crown public road.

THE HON. ROBERT GORDON STOKES, MP  
Minister for Planning and Public Spaces

**SCHEDULE 1**

*Land District - Windsor;*  
*Local Government Area - Blue Mountains City Council;*  
*Parish - Irvine;*  
*County - COOK;*

That part of an unnamed Crown public road off Farrer Road, adjoining the north-western boundary of Lot 1 DP514914 at Mount Wilson as shown by red outline on the diagram hereunder



---

**SCHEDULE**

<b>Column 1</b>	<b>Column 2</b>
Parish: Paringi Land District: Wentworth Local Government Area: Wentworth Locality: Monak Reserve No: 23544 Public Purpose: Quarry Notified: 18 January 1896  File Reference 08/10139#01	The whole of reserve 23544 within Lot 62 DP 822044 being an area of approximately 32.376 ha  This co-exists with Western Lands Lease 14142

Reference number:(n2020-268)

---

**CROWN LAND MANAGEMENT ACT 2016**
**APPOINTMENT OF STATUTORY LAND MANAGER BOARD MEMBERS**

Pursuant to clause 4(1) of Schedule 5 to the *Crown Land Management Act 2016*, the persons specified in Column 1 of the Schedule hereunder are appointed, for the terms of office specified in that Column, as board members for the statutory land manager specified opposite in Column 2, which has been appointed as Crown land manager of the land referred to in Column 3 of the Schedule.

It is a condition of the appointment that the board member must comply with the Department of Industry *Crown reserve code of conduct: For non-council Crown land managers and commons trusts* (as may be amended or replaced from time to time).

The Hon Melinda Pavey, MP  
Minister for Water, Property & Housing

**Schedule**

<b>Column 1</b>	<b>Column 2</b>	<b>Column 3</b>
Ronald John Chiplin (new member)	Patonga Public Hall And Bush Fire Brigade Land Manager	Reserve No. 88567 Public Purpose: bush fire brigade purposes, public hall Notified: 21 April 1972  File Reference: MD80R42-002
For a term commencing the date of this notice and expiring 29th November 2023.		

Reference number:(n2020-269)

---

**APPOINTMENT OF CROWN LAND MANAGER**

Pursuant to clause 3.3 of Part 3 to the *Crown Land Management Act 2016*, the persons specified in Column 1 of the Schedule hereunder are appointed, for the terms of office specified in that Column, as Crown land manager of the land referred to in Column 2 of the Schedule.

It is a condition of the appointment that the employees, contractors, volunteers and board members of the appointed organisation specified in Column 1 must comply with the Department of Industry *Crown reserve code of conduct: for non-council Crown land managers and commons trusts* (as may be amended or replaced from time to time) when performing duties as Crown land manager.

The Hon Melinda Pavey, MP  
Minister for Water, Property and Housing

---

**Schedule**

<b>Column 1</b>	<b>Column 2</b>
Kirinari Community Services Ltd ACN 090 653 946	Reserve No. 86442 Public Purpose: school for sub-normal children Notified: 20 October 1967
For a term commencing the date of this notice.	File Reference: WA83R14

Reference number:(n2020-270)

---

**CROWN LAND MANAGEMENT ACT 2016**
**APPOINTMENT OF STATUTORY LAND MANAGER BOARD MEMBERS**

Pursuant to clause 4(1) of Schedule 5 to the *Crown Land Management Act 2016*, the persons specified in Column 1 of the Schedule hereunder are appointed, for the terms of office specified in that Column, as board members for the statutory land manager specified opposite in Column 2, which has been appointed as Crown land manager of the land referred to in Column 3 of the Schedule.

It is a condition of the appointment that the board member must comply with the Department of Industry *Crown reserve code of conduct: For non-council Crown land managers and commons trusts* (as may be amended or replaced from time to time).

The Hon Melinda Pavey, MP  
Minister for Water, Property & Housing

**Schedule**

<b>Column 1</b>	<b>Column 2</b>	<b>Column 3</b>
David Walter Whitney (re-appointment)	Bonalbo Showground Land Manager	Dedication No. 540074 Public Purpose: addition, showground Notified: 1 February 1929
Christopher James Whitney (re-appointment)		Dedication No. 540075 Public Purpose: addition, showground Notified: 16 January 1931
Donald Bruce Johnston (re-appointment)		Dedication No. 540073 Public Purpose: showground Notified: 18 February 1927
Paul Charles Malt (new member)		
Paul Arthur Johnston (re-appointment)		
James Gerrard Fraser (re-appointment)		
Neal Andrew Taylor (re-appointment)		
For a term commencing 27th March 2020 and expiring 26th March 2025.		File Reference: GF80R222-002

Reference number:(n2020-271)

---

**CROWN LAND MANAGEMENT ACT 2016**
**APPOINTMENT OF STATUTORY LAND MANAGER BOARD MEMBERS**

Pursuant to clause 4(1) of Schedule 5 to the *Crown Land Management Act 2016*, the persons specified in Column 1 of the Schedule hereunder are appointed, for the terms of office specified in that Column, as board members for the statutory land manager specified opposite in Column 2, which has been appointed as Crown land manager of the land referred to in Column 3 of the Schedule.

It is a condition of the appointment that the board member must comply with the Department of Industry *Crown reserve code of conduct: For non-council Crown land managers and commons trusts* (as may be amended or replaced from time to time).

The Hon Melinda Pavey, MP  
Minister for Water, Property & Housing

**Schedule**

<b>Column 1</b>	<b>Column 2</b>	<b>Column 3</b>
Robert Baldwin (re-appointment)	Gum Flat Public Hall Land Manager	Reserve No. 49552 Public Purpose: public hall Notified: 4 February 1914  File Reference: AE83R35-002
Michael Robert Baldwin (re-appointment)		
Penelope Jane Hackney (new member)		
Wayne Howard Mudford (re-appointment)		
Alan Howard Makim (re-appointment)		

For a term commencing 13th February 2020 and expiring 12th February 2025.

**Schedule**

<b>Column 1</b>	<b>Column 2</b>	<b>Column 3</b>
Bruce Leonard McLady (re-appointment)	Liston War Memorial Reserve Land Manager	Reserve No. 86913 Public Purpose: war memorial Notified: 18 October 1968  File Reference: AE82R29-002
David Gordon Inch (new member)		
Timothy Roland Bonner (new member)		
Daryl Raymond Beddow (re-appointment)		

For a term commencing the date of this notice and expiring 6th February 2025.

**Schedule**

<b>Column 1</b>	<b>Column 2</b>	<b>Column 3</b>
Carl Lawrence Press (re-appointment)	Woodville Oval Recreation Reserve Land Manager	Reserve No. 97840 Public Purpose: public recreation Notified: 12 July 1985  File Reference: AE85R20
Bradley Ross Hunt (new member)		
Garry Porter (re-appointment)		

For a term commencing 13th February 2020 and expiring 12th February 2025.

Reference number:(n2020-272)

**CROWN LAND MANAGEMENT ACT 2016****NOTICE - CROWN LAND TO BE USED OR OCCUPIED FOR OTHER PURPOSE UNDER S 2.18(2)(b)**

Pursuant to section 2.18(2)(b) of the *Crown Land Management Act 2016*, the Crown land specified in Column 2 of the following Schedule is proposed to be used or occupied under a relevant interest granted for the purpose(s) specified in Column 1 of the following Schedule.

The Hon Melinda Pavey, MP  
Minister for Water, Property & Housing

**Schedule**

<b>Column 1</b>	<b>Column 2</b>
cultivation (relevant interest - Licence 604526)	Reserve No. 94526 Public Purpose: access Notified: 6 April 1981 File Reference: 19/02168
grazing (relevant interest - Licence 604526)	

**Schedule**

**Column 1**

car park  
 (relevant interest - Licence 610289)  
 bridge  
 (relevant interest - Licence 610289)  
 access  
 (relevant interest - Licence 610289)

**Column 2**

Reserve No. 94865  
 Public Purpose: obtaining sand  
 Notified: 22 May 1981  
 File Reference: 19/06636

**Schedule**

**Column 1**

jetty  
 (relevant interest - Licence 581933)  
 wet area  
 (relevant interest - Licence 603312)  
 walkway  
 (relevant interest - Licence 603312)  
 landing/platform  
 (relevant interest - Licence 603312)  
 boatshed  
 (relevant interest - Licence 603312)

**Column 2**

Reserve No. 56146  
 Public Purpose: generally  
 Notified: 11 May 1923  
 File Reference: 17/02794

**Schedule**

**Column 1**

walkway  
 (relevant interest - Licence 603312)  
 landing/platform  
 (relevant interest - Licence 603312)  
 wet area  
 (relevant interest - Licence 603312)  
 boatshed  
 (relevant interest - Licence 603312)  
 jetty  
 (relevant interest - Licence 581933)

**Column 2**

Reserve No. 1011268  
 Public Purpose: future public requirements  
 Notified: 3 February 2006  
 File Reference: 17/02794

Reference number:(n2020-273)

**NOTIFICATION OF DISPOSAL OF A CROWN ROAD**

Section 152B Roads Act 1993

The road hereunder described has been disposed of under section 152B of the *Roads Act 1993*. In accordance with section 152H of that Act, the road comprised therein has ceased to be a Crown road and the rights of passage and access that previously existed in relation to the road are extinguished. Upon disposal, title to the land, comprising the former Crown road, is transferred to freehold.

The Hon Melinda Pavey, MP  
 Minister for Water, Property & Housing

**DESCRIPTION**

*Parish - Freemantle; County - Bathurst*

*Land District - Bathurst; LGA - Bathurst Regional*

Road Disposed: Lot 14 DP 1241647

File No : 17/06412

Reference number:(n2020-274)



---

## Water Notices

---

### DAMS SAFETY ACT 2015

Order under Section 48(1) of the Dams Safety Act 2015

Mt Owen Rail Loop Notification Area

THE Dams Safety NSW (DSNSW) pursuant to Section 48(1) of the *Dams Safety Act 2015*, hereby declares that with regard to Mount Owen Rail Loop Tailings Dam, being a declared dam under *Dams Safety Act 2015*, the land described in the schedule hereto is the notification area of the said dam.

#### SCHEDULE

The area bounded by straight lines joining the following 6 ordered points on maps Camberwell 9133-III-S; the points are specified by Map Grid of Australia 1994 co-ordinates in Zone 56:

Point	MGAEast	MGANorth
1	321200	6413800
2	321900	6411700
3	320600	6410500
4	319300	6410900
5	319150	6412400
6	320050	6413800

Map Grid Australia (MGA) co-ordinates for the above points, as well as plan NA- 292 showing the area, are available from Dams Safety NSW.

C Salkovic  
 CEO Dams Safety NSW  
 Locked Bag 5123  
 Parramatta NSW 2124

Reference number:(n2020-275)

---

### DAMS SAFETY ACT 2015

Order under Section 48(1) of the Dams Safety Act 2015

Mt Owen Notification Area

The order published in Gazette No. 100 of 13 August 2010 is revoked

C Salkovic  
 CEO  
 Dams Safety NSW  
 Locked Bag 5123  
 Parramatta NSW 2124

Reference number:(n2020-276)

## Other Government Notices

### ASSOCIATIONS INCORPORATION ACT 2009

Cancellation of incorporation pursuant to section 74

TAKE NOTICE that the incorporation of the following associations is cancelled by this notice pursuant to section 74 of the *Associations Incorporation Act 2009*.

AUSTRALIAN SOCIETY OF THE LACEMAKERS OF CALAIS INCORPORATED	Y2651913
BLAYNEY CAMERA CLUB INCORPORATED – Y2148235	Y2148235
BUNDARRA DISTRICT GOLF CLUB INCORPORATED	INC2000003
COMPUTER PALS FOR SENIORS – MAITLAND INCORPORATED	INC9885782
FRIENDS BLIND PERSONS OF FIJI (NSW) INCORPORATED	INC1601624
GYPSY VANNER AND COB SOCIETY INCORPORATED	INC9883866
NORTHERN BEACHES SPORTING UNION INC	Y1374427
PARKES/FORBES ENTERPRISE DEVELOPMENT CENTRE INC	Y0976544
PENRITH R.S.L. BOWLING CLUB INCORPORATED	INC9875195
ROTARY CLUB OF BROKEN HILL SOUTH INC	Y0479805
SOUTH WEST ROCKS ARTS COUNCIL INCORPORATED	Y2849638
THE DOWNHILL BUSHWALKING CLUB INCORPORATED	INC9886380

Cancellation is effective as at the date of gazettal.

Dated this 5 February 2020

Robyne Lunney  
Delegate of the Commissioner  
NSW Fair Trading

Reference number:(n2020-277)

### CONSTITUTION ACT 1902

Ministerial arrangements for the Minister for Health and Medical Research

Pursuant to section 36 of the *Constitution Act 1902*, Her Excellency the Governor, with the advice of the Executive Council, has authorised the Honourable Victor Dominello MP to act for and on behalf of the Minister for Health and Medical Research on and from 11 February to 23 February 2020, inclusive.

Dated: 5 February 2020

GLADYS BEREJIKLIAN, MP  
Premier

Reference number:(n2020-278)

### CO-OPERATIVES NATIONAL LAW (NSW)

Section 601AA(4) of the Corporations Act 2001 as applied by  
section 453 of the Co-operatives National Law (NSW)

NOTICE OF PROPOSED DEREGISTRATION – Voluntary

#### CO-OPERATIVE DETAILS

Co-operative: Tingha and District Co-operative Limited

Co-operative Number: NSWC28439

#### NOTICE

The Registrar has received an application to deregister the Co-operative under section 601AA of the *Corporations Act 2001* as applied by section 453 of the *Co-operatives National Law (NSW)*.

The Registrar may deregister the Co-operative when two months have passed since publication of this Notice in the NSW Government Gazette

Dated this 3rd day of February 2020 at Bathurst.

Christine Gowland  
Director, Registry Services  
DELEGATE OF THE REGISTRAR OF CO-OPERATIVES

Reference number:(n2020-279)

---

**CO-OPERATIVES NATIONAL LAW (NSW)**

Section 601AA(4) of the Corporations Act 2001 as applied by  
section 453 of the Co-operatives National Law (NSW)

NOTICE OF PROPOSED DEREGISTRATION – Voluntary

**CO-OPERATIVE DETAILS**

Co-operative: NFG Co-operative Limited

Co-operative Number: NSWC28321

**NOTICE**

The Registrar has received an application to deregister the Co-operative under section 601AA of the *Corporations Act 2001* as applied by section 453 of the *Co-operatives National Law (NSW)*.

The Registrar may deregister the Co-operative when two months have passed since publication of this Notice in the NSW Government Gazette

Dated this 3rd day of February 2020 at Bathurst.

Christine Gowland  
Director, Registry Services  
DELEGATE OF THE REGISTRAR OF CO-OPERATIVES

Reference number:(n2020-280)

---

**CRIMES (ADMINISTRATION OF SENTENCES) ACT 1999**

GOVERNOR

I, The Honourable Margaret Beazley AO QC, Governor of the State of New South Wales, with the advice of the Executive Council, and pursuant to section 225(4) of the *Crimes (Administration of Sentences) Act 1999*, do, by this Proclamation, vary the proclamation of the Cessnock Correctional Centre published in the Government Gazette on 1 March 2002 and varied on 23 April 2010, 15 February 2013, 10 October 2014 and 25 May 2018; and in variation thereof, I declare the Cessnock Correctional Centre to be the area comprised within the boundaries hereunder (together with all buildings or premises which are now or may hereafter be erected thereon) viz.:

All that piece or parcel of land situate in the local government area of Cessnock, Parish of Pokolbin and County of Northumberland, being part of lot 3 of Deposited Plan 76202, shown by the shading on Public Works Advisory Plan Catalogue No 57713, reproduced hereunder and having an area of 12.55 hectares or thereabouts.

This proclamation is to take effect on and from the date of publication in the NSW Government Gazette.

Signed and sealed at Sydney, this 5th day of February 2020.

By Her Excellency's Command.

Anthony Roberts MP  
Minister for Counter Terrorism and Corrections

GOD SAVE THE QUEEN!



**CRIMES (ADMINISTRATION OF SENTENCES) ACT 1999**

GOVERNOR

I, The Honourable Margaret Beazley AO QC, Governor of the State of New South Wales, with the advice of the Executive Council, and pursuant to section 224(3) of the *Crimes (Administration of Sentences) Act 1999*, do, by this Proclamation, vary the proclamation of the Cessnock Correctional Complex published in the Government Gazette on 1 March 2002 and varied on 19 September 2008, 23 April 2010, 14 October 2011, 15 February 2013, 10 October 2014, 25 May 2018, and 18 April 2019; and in variation thereof, I declare the Cessnock Correctional Complex to be the area comprised within the boundaries hereunder (together with all buildings or premises which are now or may hereafter be erected thereon) viz.:

All that piece or parcel of land situate in the local government area of Cessnock, Parish of Pokolbin and County of Northumberland, being comprised of lot 1 Deposited Plan 1035135, lot 2 and part of lot 3 Deposited Plan 76202, lot 3 Deposited Plan 226429 and lots 156 and 186 Deposited Plan 755252, shown by the shading on Public Works Advisory Plan Catalogue Number 57712, reproduced hereunder and having an area of 132.4 hectares or thereabouts.

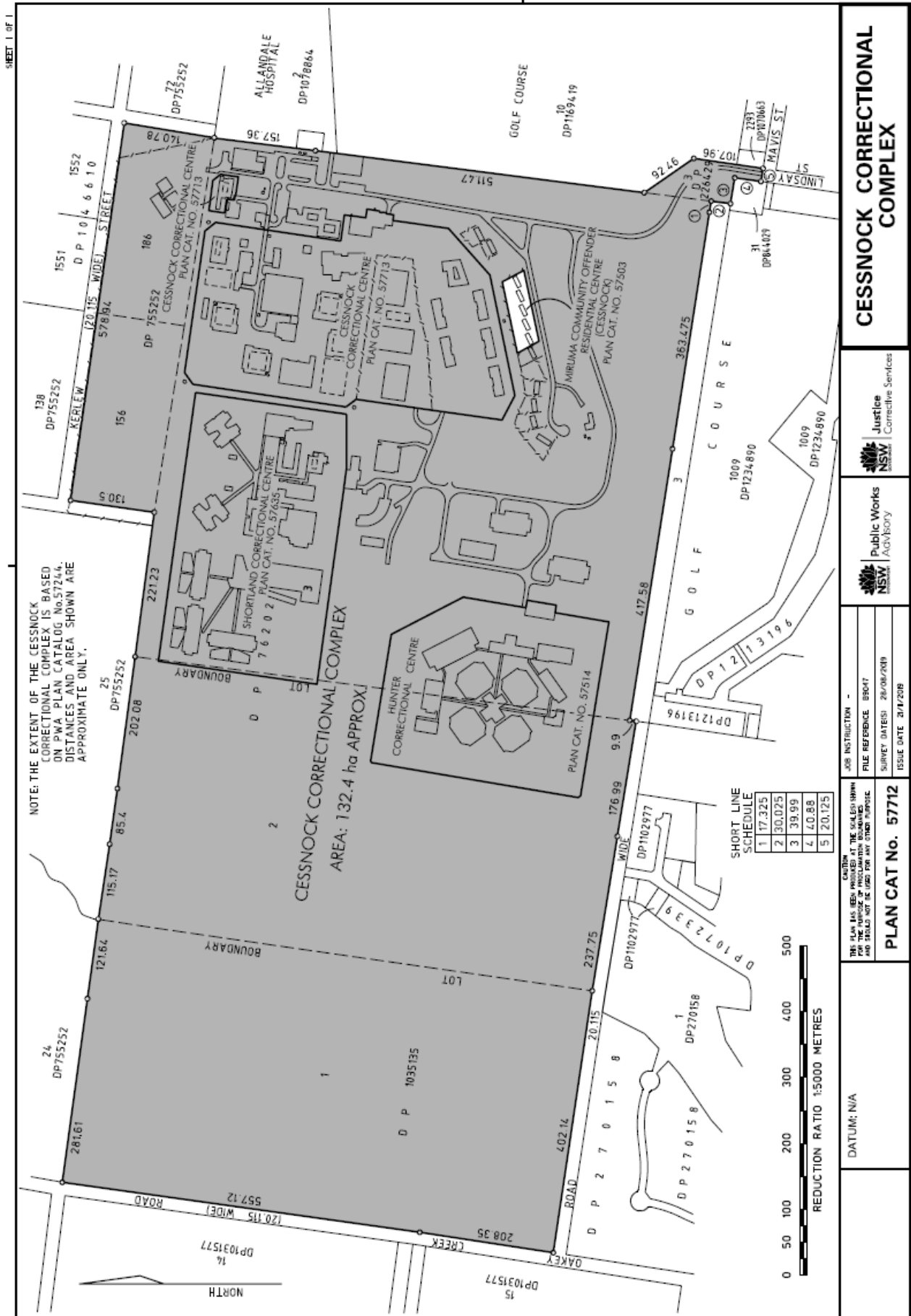
This proclamation is to take effect on and from the date of publication in the NSW Government Gazette.

Signed and sealed at Sydney, this 5th day of February 2020.

By Her Excellency's Command.

Anthony Roberts MP  
Minister for Counter Terrorism and Corrections

GOD SAVE THE QUEEN



Reference number:(n2020-282)

**EDUCATION STANDARDS AUTHORITY ACT 2013**

NOTIFICATION OF AN APPOINTMENT TO THE  
NSW EDUCATION STANDARDS AUTHORITY BOARD

I, SARAH MITCHELL Minister for Education and Early Childhood Learning in pursuance of S6(2)(c) of the *Education Standards Authority Act 2013* appoint Ms Jenny Allum as a member of the governing Board of the NSW Education Standards Authority for a term commencing on and from 1 January 2020 until 31 December 2022.

Sarah Mitchell MLC  
Minister for Education and Early Childhood Learning

Reference number:(n2020-283)

---

**EDUCATION STANDARDS AUTHORITY ACT 2013**

NOTIFICATION OF AN APPOINTMENT TO THE  
NSW EDUCATION STANDARDS AUTHORITY BOARD

I, SARAH MITCHELL Minister for Education and Early Childhood Learning in pursuance of S6(2)(c) of the *Education Standards Authority Act 2013* appoint Ms Judith Hayman as a member of the governing Board of the NSW Education Standards Authority for a term commencing on and from 1 January 2020 until 31 December 2022.

Sarah Mitchell MLC  
Minister for Education and Early Childhood Learning

Reference number:(n2020-284)

---

**EDUCATION STANDARDS AUTHORITY ACT 2013**

NOTIFICATION OF AN APPOINTMENT TO THE  
NSW EDUCATION STANDARDS AUTHORITY BOARD

I, SARAH MITCHELL Minister for Education and Early Childhood Learning in pursuance of S6(2)(c) of the *Education Standards Authority Act 2013* reappoint Ms Katherine Grace as a member of the governing Board of the NSW Education Standards Authority for a term commencing on and from 1 January 2020 until 31 December 2022.

Sarah Mitchell MLC  
Minister for Education and Early Childhood Learning

Reference number:(n2020-285)

---

**EDUCATION STANDARDS AUTHORITY ACT 2013**

NOTIFICATION OF AN APPOINTMENT TO THE  
NSW EDUCATION STANDARDS AUTHORITY BOARD

I, SARAH MITCHELL Minister for Education and Early Childhood Learning in pursuance of S6(2)(b)(ii) of the *Education Standards Authority Act 2013* reappoint Mr Mark Northam as a member of the governing Board of the NSW Education Standards Authority for a term commencing on and from 1 January 2020 until 31 December 2022.

Sarah Mitchell MLC  
Minister for Education and Early Childhood Learning

Reference number:(n2020-286)

---

**EDUCATION STANDARDS AUTHORITY ACT 2013**

NOTIFICATION OF AN APPOINTMENT TO THE  
NSW EDUCATION STANDARDS AUTHORITY BOARD

I, SARAH MITCHELL Minister for Education and Early Childhood Learning in pursuance of S6(2)(b)(i) of the *Education Standards Authority Act 2013* reappoint Mr Mark Scott AO as a member of the governing Board of the NSW Education Standards Authority for a term commencing on and from 1 January 2020 until 31 December 2022.

Sarah Mitchell MLC  
Minister for Education and Early Childhood Learning

Reference number:(n2020-287)

---

**EDUCATION STANDARDS AUTHORITY ACT 2013**

NOTIFICATION OF AN APPOINTMENT TO THE  
NSW EDUCATION STANDARDS AUTHORITY BOARD

I, SARAH MITCHELL Minister for Education and Early Childhood Learning in pursuance of S6(2)(b)(iii) of the *Education Standards Authority Act 2013* appoint Mr Nathan Towney as a member of the governing Board of the NSW Education Standards Authority for a term commencing on and from 1 January 2020 until 31 December 2022.

Sarah Mitchell MLC  
Minister for Education and Early Childhood Learning

Reference number:(n2020-288)

---

**EDUCATION STANDARDS AUTHORITY ACT 2013**

NOTIFICATION OF AN APPOINTMENT TO THE  
NSW EDUCATION STANDARDS AUTHORITY BOARD

I, SARAH MITCHELL Minister for Education and Early Childhood Learning in pursuance of S6(2)(a) of the *Education Standards Authority Act 2013* appoint Professor Peter Shergold AC as the Chairperson of the governing Board of the NSW Education Standards Authority for a term commencing on and from 1 January 2020 until 31 December 2022.

Sarah Mitchell MLC  
Minister for Education and Early Childhood Learning

Reference number:(n2020-289)

---

**EDUCATION STANDARDS AUTHORITY ACT 2013**

NOTIFICATION OF AN APPOINTMENT TO THE  
NSW EDUCATION STANDARDS AUTHORITY BOARD

I, SARAH MITCHELL Minister for Education and Early Childhood Learning in pursuance of S6(2)(c) of the *Education Standards Authority Act 2013* appoint Dr Anne Wenham as a member of the governing Board of the NSW Education Standards Authority for a term commencing on and from 1 January 2020 until 31 December 2022.

Sarah Mitchell MLC  
Minister for Education and Early Childhood Learning

Reference number:(n2020-290)

---

**EDUCATION STANDARDS AUTHORITY ACT 2013**

NOTIFICATION OF AN APPOINTMENT TO THE  
NSW EDUCATION STANDARDS AUTHORITY BOARD

I, SARAH MITCHELL Minister for Education and Early Childhood Learning in pursuance of S6(2)(c) of the *Education Standards Authority Act 2013* appoint Ms Christine Legg as a member of the governing Board of the NSW Education Standards Authority for a term commencing on and from 1 January 2020 until 31 December 2022.

Sarah Mitchell MLC  
Minister for Education and Early Childhood Learning

Reference number:(n2020-291)

---

**EDUCATION STANDARDS AUTHORITY ACT 2013**

NOTIFICATION OF AN APPOINTMENT TO THE  
NSW EDUCATION STANDARDS AUTHORITY BOARD

I, SARAH MITCHELL Minister for Education and Early Childhood Learning in pursuance of S6(2)(b)(ii) of the *Education Standards Authority Act 2013* reappoint Mr Denis Fitzgerald as a member of the governing Board of the NSW Education Standards Authority for a term commencing on and from 1 January 2020 until 31 December 2022.

Sarah Mitchell MLC  
Minister for Education and Early Childhood Learning

Reference number:(n2020-292)

---



**EDUCATION STANDARDS AUTHORITY ACT 2013**

NOTIFICATION OF AN APPOINTMENT TO THE  
NSW EDUCATION STANDARDS AUTHORITY BOARD

I, SARAH MITCHELL Minister for Education and Early Childhood Learning in pursuance of S6(2)(c) of the *Education Standards Authority Act 2013* appoint Mr Gary Johnson as a member of the governing Board of the NSW Education Standards Authority for a term commencing on and from 1 January 2020 until 31 December 2022.

Sarah Mitchell MLC  
Minister for Education and Early Childhood Learning

Reference number:(n2020-293)

---

**EDUCATION STANDARDS AUTHORITY ACT 2013**

NOTIFICATION OF AN APPOINTMENT TO THE  
NSW EDUCATION STANDARDS AUTHORITY BOARD

I, SARAH MITCHELL Minister for Education and Early Childhood Learning in pursuance of S6(2)(b)(i) of the *Education Standards Authority Act 2013* reappoint Dr Geoff Newcombe AM as a member of the governing Board of the NSW Education Standards Authority for a term commencing on and from 1 January 2020 until 31 December 2022.

Sarah Mitchell MLC  
Minister for Education and Early Childhood Learning

Reference number:(n2020-294)

---

**GEOGRAPHICAL NAMES ACT 1966**

PURSUANT to the provisions of Section 10 of the *Geographical Names Act 1966*, the Geographical Names Board has this day assigned the name listed hereunder as a geographical name:

*Yuraarla Flora Reserve* for a reserve which encompasses part of Boambee State Forest and part of Tuckers Nob State Forest in the localities of Boambee and Bonville.

The position and extent for this feature is recorded and shown within the Geographical Names Register of New South Wales. This information can be accessed through the Board's website at [www.gnb.nsw.gov.au](http://www.gnb.nsw.gov.au)

NARELLE UNDERWOOD  
Chair  
Geographical Names Board  
PO Box 143  
BATHURST NSW 2795

Reference number:(n2020-295)

---

**GEOGRAPHICAL NAMES ACT 1966**

PURSUANT to the provisions of Section 7A (1) of the *Geographical Names Act 1966*, the Geographical Names Board has this day assigned the recorded name listed hereunder as a geographical name:

*Elizabeth Ann Brown Park* for a reserve on the corner of Wardell Road and Daley Street, Alstonville in the Ballina LGA.

The position and extent for this feature is recorded and shown within the Geographical Names Register of New South Wales. This information can be accessed through the Board's website at [www.gnb.nsw.gov.au](http://www.gnb.nsw.gov.au)

NARELLE UNDERWOOD  
Chair  
Geographical Names Board  
PO Box 143  
BATHURST NSW 2795

Reference number:(n2020-296)

---

### GEOGRAPHICAL NAMES ACT 1966

PURSUANT to the provisions of Section 10 of the *Geographical Names Act 1966*, the Geographical Names Board has this day assigned the name listed hereunder as a geographical name.

*Ashlar Park* for a reserve bound by Fairwater Boulevard and Greenbank Drive in the suburb of Blacktown.

*Edgar Barlow Park* for a reserve bound by Kudgee Street and Piddington Street in the suburb of The Ponds.

The position and extent for this feature is recorded and shown within the Geographical Names Register of New South Wales. This information can be accessed through the Board's website at [www.gnb.nsw.gov.au](http://www.gnb.nsw.gov.au)

NARELLE UNDERWOOD

Chair

Geographical Names Board

PO Box 143

BATHURST NSW 2795

Reference number:(n2020-297)

---

### GEOGRAPHICAL NAMES ACT 1966

PURSUANT to the provisions of Section 10 of the *Geographical Names Act 1966*, the Geographical Names Board has this day assigned the name listed hereunder as a geographical name.

*Bridge Park* for a reserve bound by Ambrose Street and Wedd Street in the suburb of Oran Park.

*Champions Park* for a reserve located adjacent to The Northern Road from Holden Drive extending south to Dan Cleary Drive in the suburb of Oran Park.

*Family Hill Park* for a reserve bound by Evans Street and Carden Street in the suburb of Oran Park.

*Grand Prix Park* for a reserve bound by Peter Brock Drive and Leffler Street in the suburb of Oran Park.

*Grandstand Park* for a reserve bound by Grandstand Loop in the suburb of Oran Park.

*Greenhills Reserve* for a reserve located at the junction of Queen Street and Hillview Street in the suburb of Narellan.

*Morton Reserve* for a reserve located between Morton Terrace and Meehan Terrace in the suburb of Harrington Park.

*Nugget Beames Reserve* for a reserve located on Waterworth Drive in the suburb of Narellan Vale.

*Roden Cutler Reserve* for a reserve located at the intersection of Camden Bypass and Belgenny Avenue in the suburb of Camden.

*Ron Dine Reserve* for a reserve located adjacent to Matahill Creek and accessed via McCrae Drive and south of Burrangorang Road in the suburb of Camden South.

*Thomas Meehan Reserve* for a reserve between Meehan Terrace and Halcyon Court in the suburb of Harrington Park.

*Angus Park* for a reserve proposed to be bounded by Charbray Loops, Dexter Street and Brahman Street in the suburb of Oran Park.

The position and extent for this feature is recorded and shown within the Geographical Names Register of New South Wales. This information can be accessed through the Board's website at [www.gnb.nsw.gov.au](http://www.gnb.nsw.gov.au)

NARELLE UNDERWOOD

Chair

Geographical Names Board

PO Box 143

BATHURST NSW 2795

Reference number:(n2020-298)

**HERITAGE ACT 1977**

NOTICE OF LISTING ON THE STATE HERITAGE REGISTER  
UNDER SECTION 37(1)(b)

**Regent Theatre**

5-7 Church Street, Mudgee

**SHR No. 2035**

In pursuance of section 37(1)(b) of the *Heritage Act 1977* (NSW), the Heritage Council gives notice that the item of environmental heritage specified in Schedule “A” has been listed on the State Heritage Register in accordance with the decision of the Special Minister of State made on 27 January 2020 to direct the listing. This listing applies to the curtilage or site of the item, being the land described in Schedule “B”.

Heritage Council of New South Wales

**SCHEDULE “A”**

The item known as the Regent Theatre, situated on the land described in Schedule “B”.

**SCHEDULE “B”**

All those pieces or parcels of land known as Lot 1 DP 633977 in Parish of Mudgee, County of Wellington, (including all the fabric of the awning which extends beyond the property boundary) shown on the plan catalogued HC 3250 in the office of the Heritage Council of New South Wales.

Reference number:(n2020-299)

---

**MOTOR DEALERS AND REPAIRERS REGULATION 2014**

Motor Dealers and Repairers (Declaration of Approved Trade Show) Order 2020  
under the  
Motor Dealers and Repairers Regulation 2014

I, Kevin Anderson, Minister for Better Regulation and Innovation, in pursuance of clause 5A of the *Motor Dealers and Repairers Regulation 2014*, make the following Order.

Dated, this 30 day of Jan 2020.

**[Kevin Anderson]**

Minister for Better Regulation and Innovation

**Explanatory note**

Under clause 5A of the *Motor Dealers and Repairers Regulation 2014*, the Minister for Better Regulation and Innovation may, by order published in the Gazette, declare that a specified event, held at a place where a number of motor dealers, motor vehicle manufacturers or other industry participants display motor vehicles, is an approved trade show.

The object of this Order is to declare the Batemans Bay Show to be held at the Hanging Rock Sports Complex, Batemans Bay to be an approved trade show for the period of 18 September 2020 to 20 September 2020 (inclusive). The effect of the Order is to exempt motor dealers whose ordinary place of business is outside NSW from the need to hold a NSW motor dealer’s licence in order to offer or display a motor vehicle for sale at the Batemans Bay Show. To receive the benefit of the exemption, eligible persons will need to satisfy the conditions of this Order and the Regulation.

The exemption will have effect only for the duration of the trade show and applies to participation in the Batemans Bay Show only to the extent that it involves advising persons with respect to the quality, performance and characteristics of motor vehicles and making offers to, or receiving offers from, persons to enter into agreements for the sale of motor vehicles (other than second-hand motor vehicles).

**1 Name of Order**

This Order is the Motor Dealers and Repairers (Declaration of Approved Trade Show) Order 2020.

**2 Commencement**

This Order commences on the day on which it is published in the NSW Government Gazette.

### 3 Definitions

In this Order:

*Eligible person* has the same meaning given to it in the Regulation.

*Batemans Bay Show* means the *Batemans Bay Caravan & Camping Leisure Expo* to be held at the Hanging Rocks Sports Complex, Beach Road, Batemans Bay, NSW 2536.

*Second-hand motor vehicle* has the same meaning given to it in the Act.

*The Act* means the *Motor Dealers and Repairers Act 2013*.

*The Regulation* means the *Motor Dealers and Repairers Regulation 2014*.

### 4 Declaration of approved trade show

Batemans Bay Show is declared to be an approved trade show for the period beginning at 12:01am on 18 September 2020 and ending at 11:59pm 20 September 2020.

### 5 Conditions

An eligible person must comply with the following conditions and the Regulation in order to receive the benefit of the exemption conferred by this Order:

- a) when making offers to, or receiving offers from, persons to enter into agreements for the sale of motor vehicles (other than second-hand motor vehicles) an eligible person must advise those persons in writing:
  - i. that the sale will be effected in the jurisdiction where the eligible person's ordinary place of business is;
  - ii. that the sale will not be subject to the dealer obligations or consumer protections provided under the Act or the Regulation;
  - iii. that the sale will be subject to the relevant dealer obligations, if any, or consumer protections that apply in the jurisdiction where the eligible person's ordinary place of business is;
  - iv. consumer protection under the Australian Consumer Law extends across all state and territory boundaries;
  - v. where the pick-up location would be for the vehicle if a sale is effected; and
  - vi. where the location would be for servicing and repair work for the vehicle if a sale is effected.
- b) display a sign at the stall or other place of business operated by the eligible person at the approved trade show that:
  - i. uses language and a format, and is in a position, that makes the sign easy to read by any person approaching the stall or place, and
  - ii. includes the registered business name, or company name, address and inter-State or Territory licence name or number (if applicable) of the business ordinarily operated by the eligible person.

Reference number:(n2020-300)

---

## MOTOR DEALERS AND REPAIRERS REGULATION 2014

### Motor Dealers and Repairers (Declaration of Approved Trade Show) Order 2020 under the Motor Dealers and Repairers Regulation 2014

I, Kevin Anderson, Minister for Better Regulation and Innovation, in pursuance of clause 5A of the *Motor Dealers and Repairers Regulation 2014*, make the following Order.

Dated, this 30 day Jan of 2020.

**[Kevin Anderson]**

Minister for Better Regulation and Innovation

#### Explanatory note

Under clause 5A of the *Motor Dealers and Repairers Regulation 2014*, the Minister for Better Regulation and Innovation may, by order published in the Gazette, declare that a specified event, held at a place where a number of motor dealers, motor vehicle manufacturers or other industry participants display motor vehicles, is an approved trade show.

The object of this Order is to declare the Penrith Show to be held at the Penrith Panther's Event and Exhibition Complex, Penrith to be an approved trade show for the period of 31 July 2020 to 2 August 2020 (inclusive). The effect of the Order is to exempt motor dealers whose ordinary place of business is outside NSW from the need to hold a NSW motor dealer's licence in order to offer or display a motor vehicle for sale at the Penrith Show. To receive the benefit of the exemption, eligible persons will need to satisfy the conditions of this Order and the Regulation.

The exemption will have effect only for the duration of the trade show and applies to participation in the Penrith Show only to the extent that it involves advising persons with respect to the quality, performance and characteristics of motor vehicles and making offers to, or receiving offers from, persons to enter into agreements for the sale of motor vehicles (other than second-hand motor vehicles).

## 1 Name of Order

This Order is the Motor Dealers and Repairers (Declaration of Approved Trade Show) Order 2020.

## 2 Commencement

This Order commences on the day on which it is published in the NSW Government Gazette.

## 3 Definitions

In this Order:

*Eligible person* has the same meaning given to it in the Regulation.

*Penrith Show* means the *Penrith Leisurefest Roadshow* held at the Penrith Panther's Event and Exhibition Complex, 123 Mulgoa Road, Penrith NSW 2750.

*Second-hand motor vehicle* has the same meaning given to it in the Act.

*The Act* means the *Motor Dealers and Repairers Act 2013*.

*The Regulation* means the *Motor Dealers and Repairers Regulation 2014*.

## 4 Declaration of approved trade show

Penrith Show is declared to be an approved trade show for the period beginning at 12:01am on 31 July 2020 and ending at 11:59pm 2 August 2020.

## 5 Conditions

An eligible person must comply with the following conditions and the Regulation in order to receive the benefit of the exemption conferred by this Order:

- a) when making offers to, or receiving offers from, persons to enter into agreements for the sale of motor vehicles (other than second-hand motor vehicles) an eligible person must advise those persons in writing:
  - i. that the sale will be effected in the jurisdiction where the eligible person's ordinary place of business is;
  - ii. that the sale will not be subject to the dealer obligations or consumer protections provided under the Act or the Regulation;
  - iii. that the sale will be subject to the relevant dealer obligations, if any, or consumer protections that apply in the jurisdiction where the eligible person's ordinary place of business is;
  - iv. consumer protection under the Australian Consumer Law extends across all state and territory boundaries;
  - v. where the pick-up location would be for the vehicle if a sale is effected; and
  - vi. where the location would be for servicing and repair work for the vehicle if a sale is effected.
- b) display a sign at the stall or other place of business operated by the eligible person at the approved trade show that:
  - i. uses language and a format, and is in a position, that makes the sign easy to read by any person approaching the stall or place, and
  - ii. includes the registered business name, or company name, address and inter-State or Territory licence name or number (if applicable) of the business ordinarily operated by the eligible person.

Reference number:(n2020-301)

## MOTOR DEALERS AND REPAIRERS REGULATION 2014

### Motor Dealers and Repairers (Declaration of Approved Trade Show) Order 2020 under the Motor Dealers and Repairers Regulation 2014

I, Kevin Anderson, Minister for Better Regulation and Innovation, in pursuance of clause 5A of the *Motor Dealers and Repairers Regulation 2014*, make the following Order.

Dated, this 30 day of Jan 2020.

**[Kevin Anderson]**

Minister for Better Regulation and Innovation

#### **Explanatory note**

Under clause 5A of the *Motor Dealers and Repairers Regulation 2014*, the Minister for Better Regulation and Innovation may, by order published in the Gazette, declare that a specified event, held at a place where a number of motor dealers, motor vehicle manufacturers or other industry participants display motor vehicles, is an approved trade show.

The object of this Order is to declare the Wagga Wagga Show to be held at the Range Function Centre and Gardens, Wagga Wagga to be an approved trade show for the period of 28 February 2020 to 1 March 2020 (inclusive). The effect of the Order is to exempt motor dealers whose ordinary place of business is outside NSW from the need to hold a NSW motor dealer's licence in order to offer or display a motor vehicle for sale at the Wagga Wagga Show. To receive the benefit of the exemption, eligible persons will need to satisfy the conditions of this Order and the Regulation.

The exemption will have effect only for the duration of the trade show and applies to participation in the Wagga Wagga Show only to the extent that it involves advising persons with respect to the quality, performance and characteristics of motor vehicles and making offers to, or receiving offers from, persons to enter into agreements for the sale of motor vehicles (other than second-hand motor vehicles).

#### **1 Name of Order**

This Order is the Motor Dealers and Repairers (Declaration of Approved Trade Show) Order 2020.

#### **2 Commencement**

This Order commences on the day on which it is published in the NSW Government Gazette.

#### **3 Definitions**

In this Order:

**Eligible person** has the same meaning given to it in the Regulation.

**Wagga Wagga Show** means the *Wagga Wagga Leisurefest Roadshow* to be held at the Range Function Centre and Gardens, 308 Copeland Street, Wagga Wagga NSW 2650.

**Second-hand motor vehicle** has the same meaning given to it in the Act.

**The Act** means the *Motor Dealers and Repairers Act 2013*.

**The Regulation** means the *Motor Dealers and Repairers Regulation 2014*.

#### **4 Declaration of approved trade show**

Wagga Wagga Show is declared to be an approved trade show for the period beginning at 12:01am on 28 February 2020 and ending at 11:59pm 1 March 2020.

#### **5 Conditions**

An eligible person must comply with the following conditions and the Regulation in order to receive the benefit of the exemption conferred by this Order:

- a) when making offers to, or receiving offers from, persons to enter into agreements for the sale of motor vehicles (other than second-hand motor vehicles) an eligible person must advise those persons in writing:
  - i. that the sale will be effected in the jurisdiction where the eligible person's ordinary place of business is;
  - ii. that the sale will not be subject to the dealer obligations or consumer protections provided under the Act or the Regulation;

- iii. that the sale will be subject to the relevant dealer obligations, if any, or consumer protections that apply in the jurisdiction where the eligible person's ordinary place of business is;
  - iv. consumer protection under the Australian Consumer Law extends across all state and territory boundaries;
  - v. where the pick-up location would be for the vehicle if a sale is effected; and
  - vi. where the location would be for servicing and repair work for the vehicle if a sale is effected.
- b) display a sign at the stall or other place of business operated by the eligible person at the approved trade show that:
- i. uses language and a format, and is in a position, that makes the sign easy to read by any person approaching the stall or place, and
  - ii. includes the registered business name, or company name, address and inter-State or Territory licence name or number (if applicable) of the business ordinarily operated by the eligible person.

Reference number:(n2020-302)

---

## MURDER

### ONE MILLION DOLLAR (\$1,000,000) REWARD

About 9.45am on 17 December 1980, Sarik ARIYAK left his house at Dover Heights and got into his vehicle parked outside his house. His wife has accompanied him. Sarik ARIYAK was assigned as the Consul General for Turkey in Sydney. His personal body guard Engin SEVER was seated in a consulate vehicle parked on the opposite side of the road. Sarik ARIYAK has conducted a u turn when a motor bike has entered the street and pulled up next to Engin SEVER'S vehicle and has shot two bullets into Engin SEVER'S vehicle. The pillion passenger has then fired at Sarik ARIYAK vehicle and has then walked over and fired several shots into the vehicle. Sarik ARIYAK's wife has contacted emergency services. Sarik ARIYAK died at the scene and Engin SEVER'S later in hospital.

Notice is hereby given that a reward of up to one million dollars (\$1,000,000) will be paid by the Government of New South Wales for information leading to the arrest and conviction of the person or persons responsible for the murders of Sarik ARIYAK and Engin SEVER

The allocation of this reward will be at the sole discretion of the Commissioner of Police.

The urgent assistance and co-operation of the public is especially sought in the matter. Any information, which will be treated as confidential, may be given at any time of the day or night at any Police Station or by telephone -

Police Headquarters telephone (02) 9281 0000  
or Crime Stoppers on 1800 333 000

THE HON. DAVID ELLIOTT, MP  
Minister for Police and Emergency Services

Reference number:(n2020-303)

---

## POISONS AND THERAPEUTIC GOODS REGULATION 2008

### ORDER

#### Restoration of Drug Authority

In accordance with the provisions of clause 175(1) of the *Poisons and Therapeutic Goods Regulation 2008* a direction has been issued that the Order that took effect on and from 9 February 2015, on **Dr Julian Selvam PIERRE (MED0001163585)** of Eastwood NSW 2122, prohibiting him as a medical practitioner from supplying or having possession of drugs of addiction as authorised by clause 101 of the Regulation, and issuing a prescription for a drug of addiction as authorised by clause 77 of the Regulation, shall cease to operate on and from 7 February 2020.

Dated at Sydney, 4 February 2020

ELIZABETH KOFF  
Secretary  
NSW Health

Reference number:(n2020-304)

---

**GAS AND ELECTRICITY (CONSUMER SAFETY) ACT 2017**

Order under section 20

I, the Hon Kevin Anderson MP, Minister for Better Regulation and Innovation, declare pursuant to section 20 of the *Gas and Electricity (Consumer Safety) Act 2017* (the Act) that the scheme for the approval or certification of models of declared electrical articles respectively conducted by the person specified in Schedule One to this Order is:

- a) for a period of five years, a recognised external approval scheme for the purposes of Part 2 of the Act; and
- b) subject to the conditions imposed pursuant to clause 21(4) of the Gas and Electricity (Consumer Safety) Regulation 2018.

Signed 21 day of January 2020

**The Hon. Kevin Anderson, MP**  
**MINISTER FOR BETTER REGULATION AND INNOVATION**



SCHEDULE ONE

UL International New Zealand Ltd

SCHEDULE TWO

**RECOGNISED EXTERNAL APPROVAL SCHEMES - CONDITIONS**  
**Conditions imposed by the Minister pursuant to clause 21 (4) of**  
**the Gas and Electricity (Consumer Safety) Regulation 2018**

Interpretation and definitions

These conditions have been imposed by the Minister in addition to the requirements of *the Gas and Electricity (Consumer Safety) Act 2017*.

“Scheme” means the certification entity appointed by the Commissioner.

“Article” or “declared article” shares the definition of “declared electrical article” in Section 12 (1) of *the Gas and Electrical (Consumer Safety) Act 2017*

“Commissioner” means the Commissioner for NSW Fair Trading.

Any reference to the Commissioner in these conditions also means a reference to:

- Executive Director, Fair Trading Specialist Services, NSW Fair Trading;
- Director, Fair Trading Specialist Services, NSW Fair Trading

These conditions apply to the approval of declared articles only

- 1) The Scheme must have and maintain its principal place of business suitable for the certification of individual electrical appliances within the countries of Australia or New Zealand.
- 2) All personnel conducting the assessment, review or decision making of approval applications and signatories to approvals shall be direct employees of, or contractors to, the scheme. In the case of contracted personnel, the scheme shall not utilise such personnel for such certification activities unless they have been approved and confirmed by the commissioner.

- 3) The scheme shall not authorise or otherwise permit other persons to assess and/or review and/or approve an article on behalf of the scheme.
- 4) The scheme shall not engage in any conduct that risks its impartiality, including actions of other persons or organisations, e.g. Advice & Guidance, Consulting, Testing equipment and Internal and External Committees, etc, that may interfere and conflict with independence of judgement and integrity.
- 5) The scheme shall not approve an article (including a modification to an approved article and any renewal to that article) unless the scheme is satisfied the article complies with –
  - a) the class specification nominated for the article (including any modifications) to that specification by order in the Government Gazette; and
  - b) any model specification nominated by the Commissioner in writing to the scheme,

applicable at the time of approval.

In the case of a modified article, the complete article must comply with the nominated specification. This compliance is not limited to requirements associated with the modification.

A modified article is an article that is not of the same design, materials and construction as the originally approved article. Minor modifications as detailed by an exemption issued under *the Gas and Electricity (Consumer Safety) Act 2017* are exempt.

Note: A scheme may, on a certificate, omit or include reference to a standards amendment if that amendment is not yet in effect or not yet published in the NSW Government Gazette at the time of issuing of the certificate.

- 6) The scheme shall, where an approval has been granted, provide the applicant, by written notice, with the following particulars-
  - a) the name of the approval holder;
  - b) a description of the model (including marked brand or trade name);
  - c) the fact that the scheme has approved the article;
  - d) the date of the approval;
  - e) the duration of the approval;
  - f) the mark to be applied to the article to evidence that approval;
  - g) the model reference code; and
  - h) the declared class

- 7) The scheme shall, where an approval of a modified article has been granted, provide the applicant for that approval with written notice of the granting of that approval and of the details of the modification.
- 8) The scheme shall, where an approval has been renewed, provide the applicant for that renewal with written notice of that renewal.
- 9) The scheme shall maintain a computerised record of all approvals (including modifications and renewals). The record shall contain-
  - a) the particulars of the approval as listed in item 6 above;
  - b) details of any modified or renewed approval; and
  - c) details of any changes in the name of the approval holder, in the model reference code or in the description of an approved article.
- 10) The scheme shall provide to the Commissioner or Fair Trading officer upon request, the computerised records described in item 9 above.
- 11) The scheme shall not grant an approval period including any renewal period or combination of approval period and renewal period of longer than five years from the date that the approval and/or renewal is issued. A modified approval shall not alter the date of expiry of an approval.
- 12) The scheme may extend an approval but only where the Commissioner's written authorisation has been provided. The extension period is determined by the Commissioner for a period not exceeding twelve months.
- 13) The scheme shall cancel or suspend an approval within five working days of written advice from the Commissioner to cancel or suspend an approval. The scheme shall advise the approval holder and other relevant authorities as directed, in a form acceptable to the Commissioner, within five working days of a cancellation or suspension of an approval.
- 14) The scheme shall advise the Commissioner and other relevant authorities as directed, in the form acceptable to the Commissioner, within five working days, of the details where it becomes aware that an article, marked with the scheme's mark, has been sold or is on sale without the approval of the scheme.
- 15) The scheme shall advise the Commissioner and other relevant authorities as directed, in the form acceptable to the Commissioner, within five working days, of the details of any cancellation or suspension of an approval.
- 16) The scheme shall allow the Commissioner to assess the scheme, which may include an inspection of the premises and examination of

documentation in relation to the schemes approval processes and issued approvals, at any time as determined by the Commissioner.

- 17) The scheme shall only authorise the use of the mark accepted by the Minister. The Regulatory Compliance Mark (RCM) may be used in place of the approved mark where the requirements of all the relevant parts of AS/NZS 4417 are fulfilled.
- 18) The scheme shall, on request, provide the Commissioner with any or all records, including test reports and photographs, submitted to the scheme associated with an approval granted by the scheme. These records shall be maintained for at least 10 years from the date of expiry of the approval or any subsequent renewal.
- 19) The Scheme shall have adequate arrangements to cover its liabilities arising from its operations, e.g. Public Liability insurance (minimum \$20,000,000 cover) and Professional Indemnity insurance.
- 20) The scheme agrees to pay the Commissioner in accordance with Schedule 2 of *the Gas and Electricity (Consumer Safety) Regulation 2018*.

Reference number:(n2020-305)

## COUNCIL NOTICES

### COFFS HARBOUR CITY COUNCIL

Roads Act 1993

Notification of Road Closure

Notice is hereby given by Coffs Harbour City Council in pursuance of section 38D, Division 3 of Part 4 of the *Roads Act 1993*, that the road hereunder described is closed and the lands comprised therein cease to be a public road and the rights of passage and access that previously existed in relation to the road are extinguished. Upon closing, title to the land comprising the former public road will vest in the body specified in the schedule hereunder.

STEPHEN MCGRATH

General Manager

Coffs Harbour City Council

Locked Bag 155

COFFS HARBOUR NSW 2450

#### DESCRIPTION

*Parish - Moonee; County - Fitzroy*

*Land District - Bellingen; LGA - Coffs Harbour*

Road Closed: Lot 1 DP 1255488

#### SCHEDULE

On closing, the land within Lot 1 DP 1255488 will vest in Coffs Harbour City Council and is classified as operational land for the purposes of the Local Government Act 1993.

Reference number:(n2020-306)

### COONAMBLE SHIRE COUNCIL

LOCAL GOVERNMENT ACT 1993

LAND ACQUISITION (JUST TERMS COMPENSATION) ACT 1991

NOTICE OF COMPULSORY ACQUISITION OF LAND

Coonamble Shire Council declares with the approval of Her Excellency the Governor that the interests described in the Schedule below, are acquired by compulsory process in accordance with the provisions of the *Land Acquisition (Just Terms Compensation) Act 1991* for Coonamble Levee Upgrade project.

Dated at Coonamble this 23rd day of September 2019

General Manager

#### Schedule

**Easements rights as described under the heading Easements for Flood Levee in the terms set out hereunder over the sites shown as:**

'Z - PROPOSED EASEMENT FOR FLOOD LEVEE 25 WIDE, 28 WIDE & VARIABLE' in Deposited Plan 1236573 affecting Lot 7020 in Deposited Plan 1061274, Lot 1 in Deposited Plan 547529 and Lot 229 in Deposited Plan 754227

'Y - PROPOSED EASEMENT FOR FLOOD LEVEE VARIABLE WIDTH' in Deposited Plan 1238428 affecting Lot 1 Section 7 in Deposited Plan 758282 and Lot 701 in Deposited Plan 1054308.

#### Easement for Flood Levee

1. FULL AND FREE right for the Body having the benefit, its successors and assigns (being a public or local authority) and every person authorised by it from time to time and at all times to:
  - a) erect, construct, reconstruct, place, inspect, alter, repair, renew, maintain or remove within that part of the lots that are affected by this easement any embankment, levee, earth, concrete or rock works, culverts, pumps or devices and any supporting or ancillary works or equipment for the purposes of flood mitigation and to repair, inspect, alter, renew, maintain, use and remove any works, plant or equipment of the aforementioned categories which are already constructed or placed in the lots

- burdened (the ownership of all of which works, plant and equipment is vested in the Body having the benefit, its successors and assigns (being a public or local authority));
- b) do anything necessary for that purpose including:-
    - i) entering the lots burdened;
    - ii) taking anything onto the lots burdened;
    - iii) carrying out the work; and
    - iv) removing inappropriate plantings including trees.
2. The owners of the lots burdened must not:-
- a) interfere with the levee or any works, plant or equipment;
  - b) use the affected land, or any part of the lot burdened, or any other land in a way which may detract from the stability of or likely to cause damage to the levee or any associated works, plant or equipment; or
  - c) erect, place or permit the erection or placing in or on the works, plant or equipment of any building, plantings, structure or thing without the permission in writing of the Body having the benefit, its successors and assigns (being a public or local authority) PROVIDED THAT permission will be deemed to have been given with respect to buildings, structures or things erected thereon at the date of acquisition of this easement. Such buildings, structures or things may remain until such time as the Body having the benefit, its successors and assigns (being a public or local authority) need to exercise its powers conferred herein.
3. If an owner of any of the lots burdened does or allows anything to be done which damages the levee or other works or plant and equipment or its effectiveness, the Body having the benefit, its successors and assigns (being a public or local authority) may give fourteen (14) days written notice to the owner of that lot burdened requiring the damage to be repaired or the impairment removed. If the owner of that lot burdened does not comply with the notice, the Body having the benefit, its successors and assigns (being a public or local authority) may enter and repair the damage or remove the impairment and may recover any reasonable costs from the owner of that lot burdened.
4. In exercising the above powers under 1 and 3, the Body having the benefit, its successors and assigns (being a public or local authority) must:-
- a) ensure all work is done properly;
  - b) cause as little inconvenience as possible to the owners and occupiers of the lots burdened;
  - c) cause as little damage as possible to the lots burdened and any improvement thereon;
  - d) restore the lots burdened as nearly as possible to their former condition;
  - e) make good any damage;
  - f) where the works consist or will consist of earthen embankment ensure the profile of the earthen embankment will not hinder smooth mowing by either hand pushed or ride on type mowers; and
  - g) deny and deter public access to the levee on private property.

Reference number:(n2020-307)

---

## HAWKESBURY CITY COUNCIL

### NOTIFICATION OF CLOSING OF A ROAD

Section 38 Roads Act 1993

In pursuance of the provisions of Section 38D the *Roads Act 1993*, the road hereunder described is closed and the lands comprised therein cease to be public road and the rights of passage and access that previously existed in relation to the road is extinguished. Upon closing, title to the land, comprising the former public road, vests in the body specified in the Schedule hereunder.

Peter Conroy  
General Manager  
Hawkesbury City Council  
PO Box 146, Windsor NSW 2756

### DESCRIPTION

Lots 1 and 2 in Deposited Plan 1256334 at Upper Macdonald in the Local Government Area of Hawkesbury, Parish of Womerah and County of Hunter and being the land comprised in Certificates of Title Folio Identifiers 1/1256334 and 2/1256334.

**SCHEDULE**

On closing the land within Lots 1 and 2 in Deposited Plan 1256334 remains vested in Hawkesbury City Council as operational land for the purpose of the *Local Government Act 1993*.

Reference number:(n2020-308)

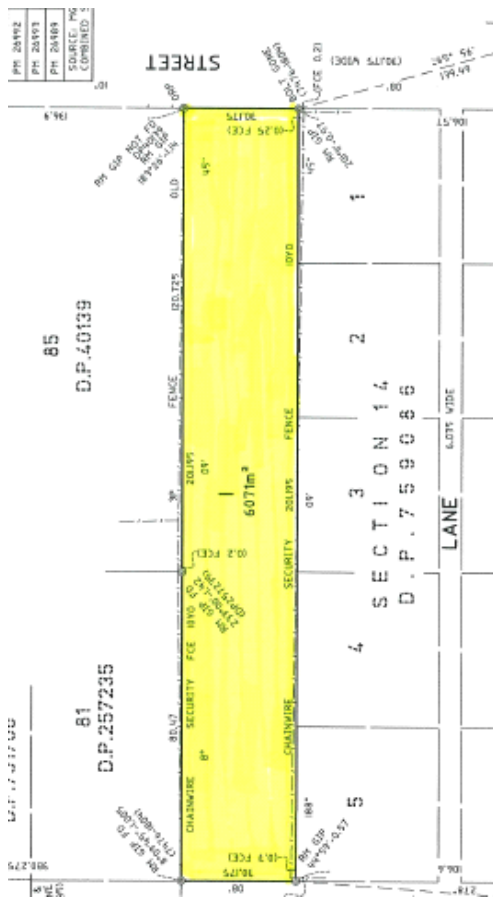
**LEETON SHIRE COUNCIL**

Roads Act 1993 Part 4 Division 3

**NOTIFICATION OF CLOSING OF A PUBLIC ROAD**

In pursuance of the provisions of the *Roads Act 1993*, the road hereunder described is closed and the lands comprised therein cease to be public road and the rights of passage and access that previously existed in relation to the road is extinguished. Upon closing the land, DP1259708 Lot 1 will remain vested in Council as per schedule below.

Jackie Kruger  
 General Manager  
 Leeton Shire Council  
 23-25 Chelmsford Place, Leeton NSW 2705



**Schedule**

Parcel of land situated in Leeton Shire Council LGA: Leeton Shire Council, Locality Whitton, Parish Hulong, County Cooper, Lot 1 Deposited Plan 1259708

Reference number:(n2020-309)

**MUSWELLBROOK SHIRE COUNCIL**

Roads Act 1993

Dedication of Land as Public Road

Notice is hereby given that in accordance with the provisions of Section 9 of the *Roads Act 1993* the land as described in the Schedule below was dedicated as public road in DP 1259663 dated 24 January 2020. FIONA PLESMAN, General Manager, Muswellbrook Shire Council, PO Box 122, Muswellbrook, NSW 2333.

Council Reference 2018-2022-0179

**SCHEDULE**

Lot 1, Deposited Plan 1259663

Lot 6, Deposited Plan 1259663

Parish Brougham & Vaux, County Durham known as part Edderton Road.

Reference number:(n2020-310)

**NORTH SYDNEY COUNCIL**

Erratum

The notification of dedication as a public road published in the Government Gazette No. 21, Reference No. (n2020-220) on 31 January 2020 omitted to include a portion of Pt 3 DP 814848 which crosses over the Pacific Highway. The following corrects the omission and the Gazette date remains 31 January 2020.

The plan denotes the portion of Pt 3 DP 814848 which was omitted.

Notice is hereby given pursuant to Section 10 of the *Roads Act 1993* that the land described in the Schedule below is dedicated as a public road.

**SCHEDULE**

The parcels labelled Pt 3 DP 814848, located within Walker Street between Pacific Highway and Mount Street, North Sydney and the extended portion of Pt 3 DP814848 which crosses over the Pacific Highway and which is located at the corner of Blue Street and Pacific Highway, North Sydney, Parish of Willoughby, County of Cumberland.



Located within Walker Street between Pacific Highway and Mount Street

Extended portion located at the corner of Blue Street and Pacific Highway

Reference number:(n2020-311)



**OBERON COUNCIL**

Roads Act 1993

Notification of Road Closure

Notice is hereby given, under the provisions of the *Roads Act 1993*, that the road as set out in the Schedule below is closed and the lands comprised therein cease to be public road and the rights of passage and access that previously existed in relation to the road is extinguished. Upon closing, title to the land, comprising the former public road, will vest in Oberon Council and is classified as operational land for the purposes of the *Local Government Act 1993*.

GARY WALLACE  
General Manager  
Oberon Council

**Schedule**

Lot 4 and Lot 13, DP1245562

Reference number:(n2020-312)

---

**WARRUMBUNGLE SHIRE COUNCIL**

ROADS ACT 1993

Naming of Roads

Notice is hereby given, that Warrumbungle Shire Council, pursuant to section 162 of the *Roads Act 1993*, officially named the road(s) as shown hereunder:

<b>1. Name</b>	<b>Locality</b>
SHAWNS CREEK ROAD	Coonabarabran

**Description**

Private road that extends north off Homeleigh Drive, Coonabarabran.

<b>2. Name</b>	<b>Locality</b>
ECHIDNA CLOSE	Coonabarabran

**Description**

Private road that extends east off Homeleigh Drive, Coonabarabran.

Philip Southwell  
Emergency Services Co-ordinator  
Warrumbungle Shire Council

Reference number:(n2020-313)

---