



# *Government Gazette*

of the State of

New South Wales

**Number 58**

**Friday, 27 March 2020**

---

The New South Wales Government Gazette is the permanent public record of official NSW Government notices. It also contains local council, non-government and other notices.

Each notice in the Government Gazette has a unique reference number that appears in parentheses at the end of the notice and can be used as a reference for that notice (for example, (n2019-14)).

The Gazette is compiled by the Parliamentary Counsel's Office and published on the NSW legislation website ([www.legislation.nsw.gov.au](http://www.legislation.nsw.gov.au)) under the authority of the NSW Government. The website contains a permanent archive of past Gazettes.

To submit a notice for gazettal, see Gazette Information.

---

# PARLIAMENT

## ACTS OF PARLIAMENT ASSENTED TO

Legislative Assembly Office, Sydney 25 March 2020

It is hereby notified, for general information, that Her Excellency the Governor, has, in the name and on behalf of Her Majesty, this day assented to the under mentioned Act passed by the Legislative Assembly and Legislative Council of New South Wales in Parliament assembled, viz.:

Act No. 1 — An Act to amend a number of Acts to implement emergency measures as a result of the COVID-19 pandemic. [**COVID-19 Legislation Amendment (Emergency Measures) Bill**]

Act No. 2 — An Act to amend the *Long Service Leave Act 1955* and *Payroll Tax Act 2007* as a result of the COVID-19 pandemic. [**Treasury Legislation Amendment (COVID-19) Bill**]

Act No. 3 — An Act to amend various Acts and regulations administered by the Minister for Better Regulation and Innovation and the *Service NSW (One-stop Access to Government Services) Act 2013* to provide for the waiver, reduction, postponement or refund of fees in particular circumstances; to amend the *Service NSW (One-stop Access to Government Services) Act 2013* to extend the functions to which the Act applies; and for related purposes. [**Better Regulation and Customer Service Legislation Amendment (Bushfire Relief) Bill**]

Helen Minnican  
Clerk of the Legislative Assembly

Reference number:(n2020-808)

# GOVERNMENT NOTICES

## Planning and Environment Notices

### FORESTRY ACT 1916

Notice – Revocation of part of Timber Reserve No. 744

I, the Honourable Margaret Beazley AC QC, Governor of the State of New South Wales, with the advice of the Executive Council and in pursuance of the powers vested in me under section 22 of the *Forestry Act 1916*, as continued under clause 8(1) of Schedule 3 of the *Forestry Act 2012*, do, on the recommendation of the Deputy Premier, Minister for Regional New South Wales, Industry and Trade, revoke in part the reservation of Crown land in place as specified in Column 1 of the Schedule below, as notified in the Government Gazette on 6 November 1882, to the extent specified in Column 2:

#### SCHEDULE

Column 1	Column 2
Parish: Dungell Land District: Walgett North Local Government Area: Walgett Locality: Lightning Ridge Reserve No: 744 Public Purpose: Preservation and Growth of Timber Notified: 6 November 1882 File Reference: WLL5523-2#01	The part of reserve 744 in the south western corner of Lot 3169 DP765374 being an area of approximately 32.37ha This part co-exists with Western Lands Lease 5523

SIGNED and SEALED at Sydney this 4th day of March 2020

The Hon. Margaret Beazley, AC QC

Governor

By Her Excellency's Command

The Hon. John Barilaro, MP  
 Deputy Premier, Minister for  
 Regional New South Wales, Industry and Trade

Reference number:(n2020-809)

# Declaration of significantly contaminated land

Section 11 of the *Contaminated Land Management Act 1997*



Declaration Number 20201103; Area Number 3455

The Environment Protection Authority (EPA) declares the following land to be significantly contaminated land under s 11 of the *Contaminated Land Management Act 1997* (Act).

## 1. Land to which this Declaration applies

This declaration applies to significantly contaminated land described as part of the Tarago Station Rail Corridor, Tarago, NSW 2580 within the local government area of Goulburn Mulwaree Council (the Land). The Land includes the following:

- part of Lot 22 DP1202608 (defined area of the Tarago Station Rail Corridor).

The land to which this declaration applies is shown on the attached map and is shaded blue.

## 2. Substances affecting the Land

The EPA has reason to believe that the Land is contaminated with the following substances (Substances) in such a way as to warrant regulation as significantly contaminated land under the Act:

- Lead

## 3. Nature of harm caused by the Substances

The EPA has considered the matters in s 12 of the Act before making this declaration. The EPA has reason to believe harm has been, or may be, caused by the Substances, including:

- lead concentrations in soil within the rail corridor (Lot 22 DP1202608) exceed national guideline values for the protection of human health and the environment;
- lead contamination has impacted adjacent land at 106 Goulburn Street, Tarago (Lot 1 DP816626), with soil also found to contain lead at concentrations exceeding national guideline values for the protection of human health and the environment;
- there are complete exposure pathways to lead for occupants of 106 Goulburn Street, as well as potentially complete exposure pathways for persons working within the rail corridor; and
- there are potentially complete exposure pathways for onsite and offsite ecological receptors

## 4. Further action to carry out voluntary management under the Act

The making of this declaration does not prevent the carrying out of voluntary management of the Land by any person. Any person may submit a voluntary management proposal for the Land to the EPA.

## 5. Submissions invited

Any person may make a written submission to the EPA on:

- whether the EPA should issue a management order in relation to the Land; or
- any other matter concerning the Land.

Submissions should be made in writing and sent to:

Director Regulatory Operations – Regional South  
Environment Protection Authority  
PO Box 622  
QUEANBEYAN NSW 2620

or emailed to [contaminated.sites@epa.nsw.gov.au](mailto:contaminated.sites@epa.nsw.gov.au)

By not later than 15 April 2020.

**NIGEL SARGENT**  
**Director Regulatory Operations Regional South**  
**Environment Protection Authority**

(By delegation)

Date: 25 March 2020

#### **Further Information about this Declaration**

##### **Management Order may follow**

If management of the Land or part of the Land is required, the EPA may issue a Management Order under s 14 of the Act.

##### **Amendment or Repeal of Declaration**

This declaration may be amended or repealed. It remains in force until it is otherwise amended or repealed. The subsequent declaration must state the reasons for the amendment or repeal (s 44 of the Act).

##### **Information recorded by the EPA**

Section 58 of the Act requires the EPA to maintain a public record. A copy of this significantly contaminated land declaration will be included in the public record and is available for access at the principal office of the EPA and on the EPA's website.

##### **Information recorded by Councils**

Section 59(a) of the Act requires the EPA to inform the relevant local Council as soon as practicable of this declaration. Pursuant to s 59(2)(a) of the Act, land being declared to be significantly contaminated land is a prescribed matter to be specified in a planning certificate issued pursuant to s 10.7 of the *Environmental Planning and Assessment Act 1979*. The EPA is also required to inform the relevant Council as soon as practicable when the declaration is no longer in force. Pursuant to s 59(3) of the *Contaminated Land Management Act 1997*, if a Council includes advice in a planning certificate regarding a declaration of significantly contaminated land that is no longer in force, the Council is to make it clear on the planning certificate that the declaration no longer applies.

##### **Relationship to other regulatory instrument**

This declaration does not affect the provisions of any relevant environmental planning instruments which apply to the land or provisions of any other environmental protection legislation administered by the EPA.



---

## Roads and Maritime Notices

---

### ROAD TRANSPORT ACT 2013

#### EXEMPTION ORDER

#### SECTION 19

#### Ministerial (Visiting Driver Residency Period) Exemption Order 2020

I, Andrew Constance, Minister for Transport and Roads, pursuant to section 19(1) of the *Road Transport Act 2013*, make this Order.

ANDREW CONSTANCE

Minister for Transport and Roads

Dated, this 23rd day of March 2020

#### 1. Citation

This Order is the *Ministerial (Visiting Driver Residency Period) Exemption Order 2020*.

#### 2. Commencement

This Order has effect on and from 23 March 2020.

#### 3. Effect

This Order remains in force up to and including 30 September 2020 unless revoked earlier.

#### 4. Interpretation

Words and expressions used in this Order have the same meaning as in the *Road Transport Act 2013* unless otherwise stated.

“**Regulation**” means the *Road Transport (Driver Licensing) Regulation 2017*

#### 5. Application

This Order applies to visiting drivers from:

- another Australian jurisdiction or from New Zealand who hold a driver licence or learner licence from that jurisdiction and who have resided in NSW for a continuous period of more than 3 months; and
- a foreign country (other than New Zealand) who hold a licence permitting them to drive in that country, where the driver holds a permanent visa under the *Migration Act 1958* (Cth) and has resided in NSW for a continuous period of more than 3 months since the granting of the visa; and
- a foreign country (other than New Zealand) who hold a licence permitting them to drive in that country, who are Australian Citizens and have resided in NSW for a continuous period of more than 3 months.

#### 6. Declaration

Notwithstanding the requirements in clauses 96(4)(a), (b) and (c) of the Regulation, a visiting driver to which this Order applies continues to be exempt from the NSW driver licence holding requirements in relation to driving the particular kind of motor vehicle permitted by their foreign driver licence, for the period of this Order.

#### 7. Publication

This Order is published in the NSW Government Gazette.

#### Explanatory notes:

Clauses 96(4)(a), (b) and (c) of the Regulation provide that certain visiting drivers who are resident in NSW for a continuous period of longer than 3 months are no longer exempt from the requirement to hold a NSW driver licence. The result is those drivers may no longer continue to drive on their original foreign or interstate driver licence and must transition to a NSW driver licence.

In order to obtain a NSW driver licence, such drivers are required to complete mandatory testing, which may not be readily available during the COVID-19 pandemic period.

This Order extends the 3 month period under which a relevant visiting driver may continue to drive on their original driver licence, and exempts those drivers from the requirement to obtain a NSW driver licence.

END OF ORDER



**ROADS ACT 1993**

**LAND ACQUISITION (JUST TERMS COMPENSATION) ACT 1991**

Notice of Compulsory Acquisition of Land  
at Newtown, St Peters and Haberfield in the Inner West Council Area

Transport for NSW by its delegate declares, with the approval of Her Excellency the Governor, that the land described in the schedule below is acquired by compulsory process under the provisions of the *Land Acquisition (Just Terms Compensation) Act 1991* for the purposes of the *Roads Act 1993*.

C MIRANDA  
Manager, Compulsory Acquisition Subsurface  
Transport for NSW

**Schedule**

All those pieces or parcels of land situated in the Inner West Council area, Parishes of Petersham and Concord and County of Cumberland, shown as:

Lots 2 and 3 Deposited Plan 1258283, being parts of the land in Certificate of Title CP/SP17539 and said to be in the possession of The Owners – Strata Plan No. 17539;

Lots 2 and 3 Deposited Plan 1258284, being parts of the land in Certificate of Title 1/68859 and said to be in the possession of Sandra Anne O'Neill;

Lots 3 and 5 Deposited Plan 1258288, being parts of the land in Certificate of Title 9/879483 and said to be in the possession of Inner West Council;

Lots 2 and 3 Deposited Plan 1258327, being parts of the land in Certificate of Title 1/1100748 and said to be in the possession of Robert Paul Brummitt Young (registered proprietor) and Westpac Banking Corporation (mortgagee);

Lots 5 and 9 Deposited Plan 1258329, being parts of the land in Certificate of Title A/438479 and said to be in the possession of Annemarie Katharina Schwarz (registered proprietor) and St. George Building Society Ltd (mortgagee);

Lots 6 and 10 Deposited Plan 1258329, being parts of the land in Certificate of Title B/438479 and said to be in the possession of Jonathan Charles Fearn and Leonie Vanessa Page (registered proprietors) and Westpac Banking Corporation (mortgagee);

Lots 7 and 11 Deposited Plan 1258329, being parts of the land in Certificate of Title A/447340 and said to be in the possession of Michael Stephen Bassil and Maxine Barbara Bassil;

Lots 8 and 12 Deposited Plan 1258329, being parts of the land in Certificate of Title B/447340 and said to be in the possession of Rachel Anne Molloy and Sarah Jane Molloy (registered proprietors) and Macquarie Bank Limited (mortgagee);

Lots 2 and 3 Deposited Plan 1258331, being parts of the land in Certificate of Title 1/741726 and said to be in the possession of Everlyne Namukove Maero (registered proprietor) and Westpac Banking Corporation (mortgagee);

Lots 3 and 5 Deposited Plan 1258342, being parts of the land in Certificate of Title 320/1062323 and said to be in the possession of George Chami and Rosemary Margaret Meale;

Lots 4 and 6 Deposited Plan 1258342, being parts of the land in Certificate of Title 321/1062323 and said to be in the possession of Trang Quoc Quynh Young and Nicholas Young (registered proprietors) and Australia and New Zealand Banking Group Limited (mortgagee);

Lots 3 and 5 Deposited Plan 1258344, being parts of the land in Certificate of Title 73/1/2210 and said to be in the possession of Noel Scott Poynting (registered proprietor) and Perpetual Limited (mortgagee);

Lots 4 and 6 Deposited Plan 1258344, being parts of the land in Certificate of Title 72/1/2210 and said to be in the possession of Luke Adam Poyner;

Lots 2 and 3 Deposited Plan 1258345, being parts of the land in Certificate of Title 74/442896 and said to be in the possession of Nathalie Zafra (registered proprietor) and AFSH Nominees Pty Ltd (mortgagee);

Lots 6 and 11 Deposited Plan 1258369, being parts of the land in Certificate of Title 1/1075556 and said to be in the possession of Rodna Zdravkovski (registered proprietor) and Commonwealth Bank of Australia (mortgagee);

Lots 7 and 12 Deposited Plan 1258369, being parts of the land in Certificate of Title 2/1075556 and said to be in the possession of Nada Pistilli and Curtis Mark Pistilli (registered proprietors) and HSBC Bank Australia Limited (mortgagee);

Lots 8 and 13 Deposited Plan 1258369, being parts of the land in Certificate of Title 3/1075556 and said to be in the possession of Steven Jovcevski (registered proprietor) and Australia and New Zealand Banking Group Limited (mortgagee);

Lots 9 and 14 Deposited Plan 1258369, being parts of the land in Certificate of Title 4/1075556 and said to be in the possession of Memada Property Pty Limited;

Lots 2 and 3 Deposited Plan 1258370, being parts of the land in Certificate of Title 3/997244 and said to be in the possession of Kui Soon Tang and Michael John Howard (registered proprietors) and Perpetual Trustee Company Limited (mortgagee);

Lots 5, 6, 9 and 10 Deposited Plan 1258371, being parts of the land in Certificate of Title Auto Consol 6912-36 and said to be in the possession of Alexandra Katherine McPhie (registered proprietor) and Westpac Banking Corporation (mortgagee);

Lots 7, 8, 11 and 12 Deposited Plan 1258371, being parts of the land in Certificate of Title Auto Consol 6133-189 and said to be in the possession of Jean Ellen Cope (registered proprietor) and Westpac Banking Corporation (mortgagee);

Lots 60 and 70 Deposited Plan 1258482, being parts of the land in Certificate of Title 38/5/6663 and said to be in the possession of Markos Drakos and Katina Drakos (registered proprietors) and Commonwealth Bank of Australia (mortgagee);

Lots 61 and 71 Deposited Plan 1258482, being parts of the land in Certificate of Title 37/5/6663 and said to be in the possession of John Mathew Franta (registered proprietor) and Westpac Banking Corporation (mortgagee);

Lots 30 and 40 Deposited Plan 1258638, being parts of the land in Certificate of Title 1/5/5908 and said to be in the possession of Tracy Lee Mulherin (registered proprietor) and Australia and New Zealand Banking Group Limited (mortgagee);

Lots 31 and 41 Deposited Plan 1258638, being parts of the land in Certificate of Title A/398442 and said to be in the possession of William Ross Chiswell and Sara Imelda Chiswell (registered proprietors) and Westpac Banking Corporation (mortgagee);

Lots 32 and 42 Deposited Plan 1258638, being parts of the land in Certificate of Title B/398442 and said to be in the possession of Gail Evelyn Ramsay;

Lots 33 and 43 Deposited Plan 1258638, being parts of the land in Certificate of Title 3/5/5908 and said to be in the possession of Luigi Parmegiani and Laura Parmegiani; and

Lots 34 and 44 Deposited Plan 1258638, being parts of the land in Certificate of Title 4/5/5908 and said to be in the possession of Amanda Yvonne Wise and Selvaraj Velayutham (registered proprietors) and Members Equity Bank Limited (mortgagee).

(TfNSW Papers: SF2019/217611; RO SF2018/131957)

Reference number:(n2020-812)

---

## **ROADS ACT 1993**

### **LAND ACQUISITION (JUST TERMS COMPENSATION) ACT 1991**

Notice of Compulsory Acquisition of Land  
at Lilyfield and Rozelle in the Inner West Council Area

Transport for NSW by its delegate declares, with the approval of Her Excellency the Governor, that the land described in the schedule below is acquired by compulsory process under the provisions of the *Land Acquisition (Just Terms Compensation) Act 1991* for the purposes of the *Roads Act 1993*.

C MIRANDA  
Manager, Compulsory Acquisition Subsurface  
Transport for NSW

#### **Schedule**

All those pieces or parcels of land situated in the Inner West Council area, Parish of Petersham and County of Cumberland, shown as:

Lots 6 and 10 Deposited Plan 1257743, being parts of the land in Certificate of Title 18/977323 and said to be in the possession of JRNN Pty Ltd (registered proprietor), TMASL Finance Pty Ltd (mortgagee) and Priority Lending Australia Pty Ltd (caveator);

Lots 7 and 11 Deposited Plan 1257743, being parts of the land in Certificate of Title 19/977323 and said to be in the possession of JRNN Pty Ltd (registered proprietor), TMASL Finance Pty Ltd (mortgagee) and Priority Lending Australia Pty Ltd (caveator);

Lots 8 and 12 Deposited Plan 1257743, being parts of the land in Certificate of Title 20/977323 and said to be in the possession of JRNN Pty Ltd (registered proprietor), TMASL Finance Pty Ltd (mortgagee) and Priority Lending Australia Pty Ltd (caveator);

Lots 51 and 52 Deposited Plan 1257745, being parts of the land in Certificate of Title 1002/844542 and said to be in the possession of Paul Ronald John and Elizabeth Karen Wynn (registered proprietors) and Perpetual Trustees Victoria Limited (mortgagee);

Lots 25 and 30 Deposited Plan 1257754, being parts of the land in Certificate of Title 7/3/977798 and said to be in the possession of Samuel Stephen Buxton and Emma Louise Jones (registered proprietors) and ING Bank (Australia) Limited (mortgagee);

Lots 26 and 31 Deposited Plan 1257754, being parts of the land in Certificate of Title 6/3/977798 and said to be in the possession of Peter Nyvlt;

Lots 27 and 32 Deposited Plan 1257754, being parts of the land in Certificate of Title 5/3/977798 and said to be in the possession of John Francis Bolton and Susan Dorothy Bolton (registered proprietors) and Commonwealth Bank of Australia (mortgagee);

Lots 28 and 33 Deposited Plan 1257754, being parts of the land in Certificate of Title 1/797006 and said to be in the possession of William James Andrew Bonaventura Gadsby and Lauren Amy Gadsby (registered proprietors) and Perpetual Limited (mortgagee);

Lots 29 and 34 Deposited Plan 1257754, being parts of the land in Certificate of Title 3/3/977798 and said to be in the possession of Judith Anne Van Hummel;

Lots 61 and 62 Deposited Plan 1257767, being parts of the land in Certificate of Title CP/SP55599 and said to be in the possession of The Owners – Strata Plan No. 55599;

Lots 31 and 32 Deposited Plan 1257768, being parts of the land in Certificate of Title 100/1113769 and said to be in the possession of AGNG Nominees Pty Ltd;

Lots 9 and 13 Deposited Plan 1257914, being parts of the land in Certificate of Title 1/212436 and said to be in the possession of Coleen Anne Tracey;

Lots 10 and 14 Deposited Plan 1257914, being parts of the land in Certificate of Title 2/213639 and said to be in the possession of Stephanie Broderick and Charlie Sam Ciccarello (registered proprietors) and National Australia Bank Limited (mortgagee);

Lots 11 and 15 Deposited Plan 1257914, being parts of the land in Certificate of Title 1/213639 and said to be in the possession of Alexander Macarthur King;

Lots 23 and 26 Deposited Plan 1257919, being parts of the land in Certificate of Title 1/210181 and said to be in the possession of Cui Family Investment Pty Limited (registered proprietor) and National Australia Bank Limited (mortgagee);

Lots 24 and 27 Deposited Plan 1257919, being parts of the land in Certificate of Title 2/210181 and said to be in the possession of Garry Webb and Pamela Rose Webb;

Lots 25 and 28 Deposited Plan 1257919, being parts of the land in Certificate of Title 3/210181 and said to be in the possession of Kerri Lee Webb, Grant Edward Thomas and Shane Webb (registered proprietors) and Westpac Banking Corporation (mortgagee);

Lots 5 and 9 Deposited Plan 1257983, being parts of the land in Certificate of Title 47/D/1474 and said to be in the possession of Geoffrey Keith Bartram and Sarah Dorothy Bartram (registered proprietors) and Commonwealth Bank of Australia (mortgagee);

Lots 6 and 10 Deposited Plan 1257983, being parts of the land in Certificate of Title 48/D/1474 and said to be in the possession of Christopher Charles Wheeler (registered proprietor) and ING Bank (Australia) Limited (mortgagee);

Lots 7, 8, 11 and 12 Deposited Plan 1257983, being parts of the land in Certificate of Title Auto Consol 6434-152 and said to be in the possession of Christine Ann Reynolds and George Graham Reynolds;

Lots 14 and 20 Deposited Plan 1258000, being parts of the land in Certificate of Title 1/61458 and said to be in the possession of Kay-Ellen Daley (registered proprietor) and Permanent Custodians Limited (mortgagee);

Lots 15, 16, 21 and 22 Deposited Plan 1258000, being parts of the land in Certificate of Title 1/561272 and said to be in the possession of Crystal Hoeyee Chan and Thomas Jordan Abolins (registered proprietors) and Westpac Banking Corporation (mortgagee);

Lots 17, 18, 23 and 24 Deposited Plan 1258000, being parts of the land in Certificate of Title 2/561272 and said to be in the possession of Sarah Anne Armenis (registered proprietor) and Australia and New Zealand Banking Group Limited (mortgagee);

Lots 19 and 25 Deposited Plan 1258000, being parts of the land in Certificate of Title 6/1044050 and said to be in the possession of Cameron Gordon Burns and Elissa Maree Burns (registered proprietors) and Bendigo and Adelaide Bank Limited (mortgagee);

Lots 4 and 7 Deposited Plan 1258002, being parts of the land in Certificate of Title A/447593 and said to be in the possession of Brendan John Russell-Cooper and Kim Jacqueline Russell-Cooper (registered proprietors) and Australia and New Zealand Banking Group Limited (mortgagee);

Lots 5 and 8 Deposited Plan 1258002, being parts of the land in Certificate of Title B/447593 and said to be in the possession of Mark Andrew Marsh and Sarah Catherine Bloore (registered proprietors), National Australia Bank Limited (mortgagee) and Australian Executor Trustees Limited (caveator);

Lots 12 and 15 Deposited Plan 1258003, being parts of the land in Certificate of Title 10/975269 and said to be in the possession of Nicholas Tight (registered proprietor), Commonwealth Bank of Australia (mortgagee) and Hui Guo (caveator);

Lots 13, 14, 16 and 17 Deposited Plan 1258003, being parts of the land in Certificate of Title 9/975269 and said to be in the possession of Rosalind Jane McNamara (registered proprietor) and Commonwealth Bank of Australia (mortgagee);

Lots 16 and 31 Deposited Plan 1258050, being parts of the land in Certificate of Title 57/2/547 and said to be in the possession of Alan Sydney Dye and Jacqueline Maria Dye;

Lots 17 and 32 Deposited Plan 1258050, being parts of the land in Certificate of Title 56/2/547 and said to be in the possession of Trevor Brindle and Diane Patricia Mostyn (registered proprietors) and Commonwealth Bank of Australia (mortgagee);

Lots 18 and 33 Deposited Plan 1258050, being parts of the land in Certificate of Title 55/2/547 and said to be in the possession of Elizabeth Caroline Korner (registered proprietor) and National Australia Bank Limited (mortgagee);

Lots 19 and 34 Deposited Plan 1258050, being parts of the land in Certificate of Title 54/2/547 and said to be in the possession of Joanne Elizabeth Whiteman;

Lots 20 and 35 Deposited Plan 1258050, being parts of the land in Certificate of Title 53/2/547 and said to be in the possession of Nicola Ann Stewart (registered proprietor) and Westpac Banking Corporation (mortgagee);

Lots 21 and 36 Deposited Plan 1258050, being parts of the land in Certificate of Title 52/2/547 and said to be in the possession of Robert David and Mary-Ellen Mullane (registered proprietors) and Community Alliance Credit Union Limited (mortgagee);

Lots 22 and 37 Deposited Plan 1258050, being parts of the land in Certificate of Title 51/2/547 and said to be in the possession of Simon Anthony Moor and Rachel Mary Moor (registered proprietors) and Macquarie Bank Limited (mortgagee);

Lots 23 and 38 Deposited Plan 1258050, being parts of the land in Certificate of Title 50/2/547 and said to be in the possession of Carolyn Elizabeth Harris and Christopher Kevin Harris (registered proprietors) and Australia and New Zealand Banking Group Limited (mortgagee);

Lots 24 and 39 Deposited Plan 1258050, being parts of the land in Certificate of Title 49/2/547 and said to be in the possession of Phillip Warwick Every-Burns and Yvonne Yee-Chiun Lin (registered proprietors) and National Australia Bank Limited (mortgagee);

Lots 25 and 40 Deposited Plan 1258050, being parts of the land in Certificate of Title 48/2/547 and said to be in the possession of Zoltan Imre Kovacs and Ying Kovacs;

Lots 26 and 41 Deposited Plan 1258050, being parts of the land in Certificate of Title 47/2/547 and said to be in the possession of Despina Moutzouris and Stanley Moutzouris;

Lots 27 and 42 Deposited Plan 1258050, being parts of the land in Certificate of Title 46/2/547 and said to be in the possession of John Garth Phillips and Gilion Phillips;

Lots 28 and 43 Deposited Plan 1258050, being parts of the land in Certificate of Title 9/2/547 and said to be in the possession of Marco Florian Forstner and Novita Triratna Forstner (registered proprietors) and Macquarie Bank Limited (mortgagee);

Lots 29 and 44 Deposited Plan 1258050, being parts of the land in Certificate of Title 10/2/547 and said to be in the possession of Justin Anthony Clark and Jasmine Elizabeth Stanton (registered proprietors) and Westpac Banking Corporation (mortgagee);

Lots 30 and 45 Deposited Plan 1258050, being parts of the land in Certificate of Title 11/2/547 and said to be in the possession of Nasser Khalili-Naghadeh and Parish Tavkolisiahkali;

Lots 77 and 83 Deposited Plan 1258051, being parts of the land in Certificate of Title 1/3/547 and said to be in the possession of Jo-Anne Sanday (registered proprietor) and Commonwealth Bank of Australia (mortgagee);

Lots 78 and 84 Deposited Plan 1258051, being parts of the land in Certificate of Title 4/3/547 and said to be in the possession of Mark Victor Martin and Kay Elizabeth Reaney (registered proprietors) and National Australia Bank Limited (mortgagee);

Lots 79 and 85 Deposited Plan 1258051, being parts of the land in Certificate of Title 2/315892 and said to be in the possession of Wade Kingsley Hudson and Meta Louise Hudson (registered proprietors) and Australia and New Zealand Banking Group Limited (mortgagee);

Lots 80 and 86 Deposited Plan 1258051, being parts of the land in Certificate of Title 1/315892 and said to be in the possession of Stuart Ian McCreery and Anne Carr (registered proprietors) and Commonwealth Bank of Australia (mortgagee);

Lots 81 and 87 Deposited Plan 1258051, being parts of the land in Certificate of Title 7/3/547 and said to be in the possession of Rajiv Damien Gupta and Catherine Jean Lesley Bell (registered proprietors) and Commonwealth Bank of Australia (mortgagee);

Lots 73 and 75 Deposited Plan 1258053, being parts of the land in Certificate of Title 1/200137 and said to be in the possession of Iris Elsie Davis;

Lots 71 and 72 Deposited Plan 1258054, being parts of the land in Certificate of Title 100/1146981 and said to be in the possession of 731 Darling Street Rozelle Pty Ltd (registered proprietor) and National Australia Bank Limited (mortgagee);

Lots 71 and 72 Deposited Plan 1258056, being parts of the land in Certificate of Title 40/977850 and said to be in the possession of Tina Sinnis-Kopsias and George William Sinnis;

Lots 11 and 12 Deposited Plan 1258079, being parts of the land in Certificate of Title 41/1099900 and said to be in the possession of Daniel Joseph Bennett and Jennifer Vivian Bennett (registered proprietors) and Westpac Banking Corporation (mortgagee);

Lots 22 and 24 Deposited Plan 1258081, being parts of the land in Certificate of Title 42/584893 and said to be in the possession of Jan Louise Spencer (registered proprietor) and Credit Union Australia Ltd (mortgagee);

Lots 23 and 25 Deposited Plan 1258081, being parts of the land in Certificate of Title 43/707926 and said to be in the possession of Christine Lee Knight and Alec Alfred Thomas (registered proprietors) and National Australia Bank Limited (mortgagee);

Lots 31 and 32 Deposited Plan 1258082, being parts of the land in Certificate of Title 44/63041 and said to be in the possession of Scott Assheton-Chin and Vicki Anne Hutchinson;

Lots 22 and 24 Deposited Plan 1258083, being parts of the land in Certificate of Title 10/908866 and said to be in the possession of Catherine Marie McKay (registered proprietor) and ING Bank (Australia) Limited (mortgagee);

Lots 23 and 25 Deposited Plan 1258083, being parts of the land in Certificate of Title 9/908866 and said to be in the possession of Norman Brett Jobson and Jane Jobson (registered proprietors) and Westpac Banking Corporation (mortgagee);

Lots 11 and 21 Deposited Plan 1258085, being parts of the land in Certificate of Title 1/65519 and said to be in the possession of The Uniting Church In Australia Property Trust (N.S.W.) (registered proprietor) and Rozelle Neighbourhood Centre Inc (lessee);

Lots 12 and 22 Deposited Plan 1258085, being parts of the land in Certificate of Title 11/230122 and said to be in the possession of Oscar Volpato;

Lots 13 and 23 Deposited Plan 1258085, being parts of the land in Certificate of Title 12/230122 and said to be in the possession of Oscar Volpato;

- Lots 14 and 24 Deposited Plan 1258085, being parts of the land in Certificate of Title 13/230122 and said to be in the possession of Deni Volpato (registered proprietor) and Westpac Banking Corporation (mortgagee);
- Lots 15 and 25 Deposited Plan 1258085, being parts of the land in Certificate of Title 14/230122 and said to be in the possession of Deni Volpato (registered proprietor) and Westpac Banking Corporation (mortgagee);
- Lots 16 and 26 Deposited Plan 1258085, being parts of the land in Certificate of Title 15/230122 and said to be in the possession of Rinox Pty Ltd (registered proprietor) and Westpac Banking Corporation (mortgagee);
- Lots 17 and 27 Deposited Plan 1258085, being parts of the land in Certificate of Title 16/230122 and said to be in the possession of Robert John Bruce (registered proprietor) and ING Bank (Australia) Limited (mortgagee);
- Lots 18 and 28 Deposited Plan 1258085, being parts of the land in Certificate of Title 17/230122 and said to be in the possession of Maureen Elizabeth Robinson;
- Lots 19 and 29 Deposited Plan 1258085, being parts of the land in Certificate of Title 18/230122 and said to be in the possession of Kenneth James Struthers and Kym Marissa Gardner;
- Lots 20 and 30 Deposited Plan 1258085, being parts of the land in Certificate of Title 19/230122 and said to be in the possession of Andrew John Bennetts and Mary Elizebeth Gardiner (registered proprietors) and National Australia Bank Limited (mortgagee);
- Lots 52 and 54 Deposited Plan 1258086, being parts of the land in Certificate of Title B/447281 and said to be in the possession of Steven Andrew Martin and Natalia Gonzalez Londono (registered proprietors) and Australia and New Zealand Banking Group Limited (mortgagee);
- Lots 53 and 55 Deposited Plan 1258086, being parts of the land in Certificate of Title A/447281 and said to be in the possession of Donna Louise Curtis (registered proprietor) and Mortgage House Capital Funding No. 1 Pty Ltd (mortgagee);
- Lots 11 and 12 Deposited Plan 1258101, being parts of the land in Certificate of Title 45/977798 and said to be in the possession of Paul Newman and Sophi Bruce (registered proprietors) and National Australia Bank Limited (mortgagee);
- Lots 2 and 3 Deposited Plan 1258121, being parts of the land in Certificate of Title 10/811040 and said to be in the possession of Transport for NSW;
- Lots 72 and 74 Deposited Plan 1258130, being parts of the land in Certificate of Title 5/978510 and said to be in the possession of The Uniting Church In Australia Property Trust (N.S.W.) (registered proprietor) and Rozelle Neighbourhood Centre Inc (lessee);
- Lots 73 and 75 Deposited Plan 1258130, being parts of the land in Certificate of Title 10/978510 and said to be in the possession of The Uniting Church In Australia Property Trust (N.S.W.) (registered proprietor) and Rozelle Neighbourhood Centre Inc (lessee);
- Lots 4 and 8 Deposited Plan 1258137, being parts of the land in Certificate of Title D/381412 and said to be in the possession of Carla Susana Martins Do Vale and Nuno Goncalo Antunes Martins Do Vale (registered proprietors) and Commonwealth Bank of Australia (mortgagee);
- Lots 5, 7, 9 and 11 Deposited Plan 1258137, being parts of the land in Certificate of Title C/381412 and said to be in the possession of Brian Andrew Clark and Jennifer Anne Fallow;
- Lots 6 and 10 Deposited Plan 1258137, being parts of the land in Certificate of Title B/381412 and said to be in the possession of Stephen Brian Brandt (registered proprietor) and Members Equity Bank Limited (mortgagee);
- Lots 25 and 30 Deposited Plan 1258154, being parts of the land in Certificate of Title 36/12190 and said to be in the possession of Moya May Murphy;
- Lots 26 and 31 Deposited Plan 1258154, being parts of the land in Certificate of Title 3/12190 and said to be in the possession of New South Wales Land And Housing Corporation;
- Lots 27, 28, 32 and 33 Deposited Plan 1258154, being parts of the land in Certificate of Title Auto Consol 4037-3 and said to be in the possession of New South Wales Land And Housing Corporation;
- Lots 29 and 34 Deposited Plan 1258154, being parts of the land in Certificate of Title 37/12190 and said to be in the possession of New South Wales Land And Housing Corporation;
- Lots 26 and 32 Deposited Plan 1258195, being parts of the land in Certificate of Title 3/1099583 and said to be in the possession of Lesley Evelyn Eyles;

Lots 27 and 33 Deposited Plan 1258195, being parts of the land in Certificate of Title 1/1099577 and said to be in the possession of James Douglas Baxter (registered proprietor) and Credit Union Australia Ltd (mortgagee);

Lots 28 and 34 Deposited Plan 1258195, being parts of the land in Certificate of Title 16/975269 and said to be in the possession of Peter Thomas Arthur Kerr and Jodie Thomson (registered proprietors) and Commonwealth Bank of Australia (mortgagee);

Lots 29, 30, 35 and 36 Deposited Plan 1258195, being parts of the land in Certificate of Title Auto Consol 15234-220 and said to be in the possession of Virginia Judith Oswin Atlee-Bowra (registered proprietor) and National Australia Bank Limited (mortgagee);

Lots 31 and 37 Deposited Plan 1258195, being parts of the land in Certificate of Title 20/975269 and said to be in the possession of Jonathan Skipworth Savell;

Lots 54 and 58 Deposited Plan 1258196, being parts of the land in Certificate of Title 2/1099579 and said to be in the possession of Noel John Smith (registered proprietor) and Westpac Banking Corporation (mortgagee);

Lots 56 and 60 Deposited Plan 1258196, being parts of the land in Certificate of Title 1/735918 and said to be in the possession of Gillian Nicole Nicholls and Stephen Andrew Nicholls (registered proprietors) and AMP Bank Limited (mortgagee);

Lots 57 and 61 Deposited Plan 1258196, being parts of the land in Certificate of Title 211/629220 and said to be in the possession of Isobel Ruth Bothwell;

Lots 14 and 18 Deposited Plan 1258273, being parts of the land in Certificate of Title 28/7946 and said to be in the possession of C Swadling & Sons (Carrying) Pty. Limited;

Lots 15 and 19 Deposited Plan 1258273, being parts of the land in Certificate of Title 27/7946 and said to be in the possession of Niki Matsouki and Eleftheria Matsouki;

Lots 16 and 20 Deposited Plan 1258273, being parts of the land in Certificate of Title 26/7946 and said to be in the possession of Colleen Maria Patterson, Sonya Patterson, Virginia Patterson and Francene Patterson;

Lots 17 and 21 Deposited Plan 1258273, being land remaining in Deed of Conveyance Book 2611 Number 717 and said to be in the possession of Australian Securities and Investments Commission;

Lots 54 and 58 Deposited Plan 1258278, being parts of the land in Certificate of Title 5/19063 and said to be in the possession of Angela A C Lee and Chi-Pin Lo (registered proprietors) and Commonwealth Bank of Australia (mortgagee);

Lots 55 and 59 Deposited Plan 1258278, being parts of the land in Certificate of Title 6/19063 and said to be in the possession of Virginia Claire Marshall (registered proprietor) and Auswide Bank Ltd (mortgagee);

Lots 56 and 60 Deposited Plan 1258278, being parts of the land in Certificate of Title 7/19063 and said to be in the possession of Maria Isabel Vega and Laura Vega;

Lots 57 and 61 Deposited Plan 1258278, being parts of the land in Certificate of Title 8/435544 and said to be in the possession of James Francis Le Couteur and Rosanna Elise Ditton (registered proprietors) and ING Bank (Australia) Limited (mortgagee); and

Lots 77 and 78 Deposited Plan 1258291, being parts of the land in Certificate of Title 1/622321 and said to be in the possession of Alpha Distribution Ministerial Holding Corporation (registered proprietor) and Blue Asset Partner Pty Ltd, Eric Alpha Asset Corporation 1 Pty Ltd, Eric Alpha Asset Corporation 2 Pty Ltd, Eric Alpha Asset Corporation 3 Pty Ltd and Eric Alpha Asset Corporation 4 Pty Ltd (lessees).

(TfNSW Papers: SF2019/217612; RO SF2018/048956)

Reference number:(n2020-813)

---

## Mining and Petroleum Notices

---

Pursuant to section 136 of the *Mining Act 1992* and section 16 of the *Petroleum (Onshore) Act 1991*

NOTICE is given that the following applications have been received:

### EXPLORATION LICENCE APPLICATIONS

(TMS2020-47)

No. 5939, AWATI RESOURCES LIMITED (ACN 106 020 419), area of 28 units, for Group 1, dated 18 March 2020. (Broken Hill Mining Division).

(TMS2020-48)

No. 5940, FMG RESOURCES PTY LTD (ACN 095 546 428), area of 48 units, for Group 1, dated 19 March 2020. (Orange Mining Division).

### MINING LEASE APPLICATION

(TMS-APP47)

No. 582, GRAYMONT (NSW) PTY LTD (ACN 004 776 989), area of about 227.3 hectares, to mine for limestone, dated 16 March 2020. (Armidale Mining Division).

Reference number:(n2020-814)

---

NOTICE is given that the following applications have been granted:

### EXPLORATION LICENCE APPLICATIONS

(T19-1139)

No. 5873, now Exploration Licence No. 8955, NEW SOUTH RESOURCES PTY LTD (ACN 119 557 416), Counties of Buccleuch, Clarendon, Harden and Wynyard, Map Sheet (8527, 8528), area of 92 units, for Group 1, dated 18 March 2020, for a term until 18 March 2023.

(T19-1145)

No. 5879, now Exploration Licence No. 8948, OXLEY EXPLORATION PTY LTD (ACN 137 511 141), County of Flinders, Map Sheet (8134), area of 12 units, for Group 1, dated 3 March 2020, for a term until 3 March 2024.

Reference number:(n2020-815)

---

NOTICE is given that the following application has been withdrawn:

### EXPLORATION LICENCE APPLICATION

(TMS2020-38)

No. 5929, ALEXANDRA BONNER, County of Flinders, Map Sheet (8233). Withdrawal took effect on 17 March 2020.

Reference number:(n2020-816)

---

NOTICE is given that the following applications for renewal have been received:

(TMS-REN102)

Exploration Licence No. 7504, CARPENTARIA RESOURCES LTD (ACN 095 117 981), area of 14 units. Application for renewal received 23 March 2020.

(TMS-REN97)

Exploration Licence No. 8085, CHINA AUSTRALIA MINING PTY LTD (ACN 125 784 189), area of 2 units. Application for renewal received 18 March 2020.

(TMS-REN98)

Exploration Licence No. 8541, OBERON GOLD PTY LTD (ACN 614 926 591), area of 14 units. Application for renewal received 18 March 2020.

(TMS-REN99)

Exploration Licence No. 8543, RIMFIRE PACIFIC MINING N.L. (ACN 006 911 744), area of 1 unit. Application for renewal received 20 March 2020.



(TMS- REN101)

Exploration Licence No. 8717, TRK RESOURCES PTY LTD (ACN 116 543 081), area of 21 units. Application for renewal received 20 March 2020.

(TMS-REN100)

Mining Lease No. 1132 (Act 1973), GIBSONVALE ALLUVIALS PTY. LTD (ACN 004 632 526), area of 549 hectares. Application for renewal received 19 March 2020.

Reference number:(n2020-817)

---

### **RENEWAL OF CERTAIN AUTHORITIES**

Notice is given that the following authorities have been renewed:

(EF19/28630)

Exploration Licence No. 8675, PANDA MINING PTY LTD (ACN 137 548 237), County of Yancowinna, Map Sheet (7234), area of 27 units, for a further term until 16 November 2022. Renewal effective on and from 20 March 2020.

(EF19/27982)

Mining Lease No. 1499 (Act 1992), HI-QUALITY QUARRY (NSW) PTY LIMITED (ACN 104 362 110), County of Cumberland, Map Sheet (9030-4-S), area of 2.22 hectares, for a further term until 24 January 2038. Renewal effective on and from 7 February 2020.

(V17-1249)

Mining Purposes Lease No. 269 (Act 1906), AUSTAR COAL MINE PTY LIMITED (ACN 111 910 822), Parish of Cessnock, County of Northumberland; and Parish of Pokolbin, County of Northumberland, Map Sheet (9132-2-N), area of 2.663 hectares, for a further term until 7 December 2039. Renewal effective on and from 10 December 2019.

Reference number:(n2020-818)

---

### **REQUESTED CANCELLATIONS**

(TMS-CAN10)

Exploration Licence No. 8343 (Act 1992), BUSHMAN RESOURCES PTY LTD (ACN 167 123 079), County of Bland and County of Harden, Map Sheet (8428), area of 21 units. Request for cancellation was received on 18 March 2020.

(TMS-CAN11)

Exploration Licence No. 8352 (Act 1992), BUSHMAN RESOURCES PTY LTD (ACN 167 123 079), County of Bland and County of Harden, Map Sheet (8528, 8529), area of 21 units. Request for cancellation was received on 18 March 2020.

### **WITHDRAWAL OF APPLICATIONS FOR CANCELLATION**

Notice is given that the following requests for cancellation have been withdrawn:

(TMS-CAN7)

Exploration Licence No. 8539, DUKE EXPLORATION PTY LTD (ACN 119 421 868). Withdrawal took effect on 19 March 2020.

Reference number:(n2020-819)

---

### **PART CANCELLATION**

Notice is given that the following authority has been cancelled in part:

(EF19/23622)

Authorisation No. 248, ILLAWARRA COAL HOLDINGS PTY LTD (ACN 093 857 286).

#### **Description of area cancelled:**

An area of 224 hectares has been cancelled. For further information contact Resource Operations.

Part cancellation took effect on 23 March 2020.

The authority now embraces an area of 5368 hectares.

Reference number:(n2020-820)

---

**WORK HEALTH AND SAFETY REGULATION 2017**  
**WORK HEALTH AND SAFETY (MINES AND PETROLEUM SITES)**  
**EXEMPTION (TIER-3 QUARRY MANAGERS) MARCH 2020**

under the Work Health and Safety Regulation 2017

I, Garvin Burns, having delegated authority from the Secretary of the Department of Planning, Industry and Environment as the Regulator under the *Work Health and Safety Act 2011* in relation to a mine or petroleum site, pursuant to clause 684 of the *Work Health and Safety Regulation 2017*, grant the following exemption.

Dated this 20th day of March 2020.

Garvin Burns  
Chief Inspector of Mines  
Department of Planning, Industry and Environment

**1 Name**

This Exemption is the *Work Health and Safety (Mines and Petroleum Sites) Exemption (Tier-3 Quarry Managers) March 2020*.

**2 Commencement**

This Exemption commences on the date of publication in the NSW Government Gazette and has effect until revoked.

**3 Revocation**

This Exemption revokes the *Work Health and Safety (Mines and Petroleum Sites) Exemption (Tier-3 Quarry Managers) 2020* dated 26 February 2020 published in the NSW Government Gazette No 39 of 28 February 2020.

**4 Interpretation**

In this Exemption:

**competent person** means a person who has acquired through training, qualification or experience the knowledge and skills to carry out the task of supervising mining operations at a mine, other than an underground mine or a coal mine, having regard to the location of the mine, the complexity of the mining operations at the mine and the nature of the material mined.

**FTE** means full-time equivalent and is the hours worked by one person on a full-time basis. On an annual basis an FTE is considered to be 2000 hours.

**qualified** means an individual who has the qualifications in clause 31 of Schedule 10 of the *Work Health and Safety (Mines and Petroleum Sites) Regulation 2014*.

**quarry manager** means the statutory function of quarry manager as specified in clause 136 of the *Work Health and Safety (Mines and Petroleum Sites) Regulation 2014* and clause 31 of Schedule 10 of that Regulation.

**the Regulation** means the *Work Health and Safety (Mines and Petroleum Sites) Regulation 2014*.

**tier-3 quarry** means a mine other than an underground mine or a coal mine where the mining operations meet the following criteria:

- (a) 5 or less workers (FTE), including the Quarry Manager and contractors, and
- (b) does not carry out dredging or blasting (explosives) activities, and
- (c) does not extract more than 30,000 cubic metres of extractive material for sale or reuse per year.

**unqualified** means an individual who does not have the qualifications in clause 31 of Schedule 10 of the Regulation.

Terms used in this Exemption have the same meaning as in the *Work Health and Safety Act 2011*, *Work Health and Safety Regulation 2017*, *Work Health and Safety (Mines and Petroleum Sites) Act 2013* and the Regulation.

**5 Exemption**

This Exemption is a class exemption made by the regulator on its own initiative.

This Exemption applies to the following classes of persons and is subject to the conditions specified in clause 6 of this Exemption:

- (a) an operator of a tier-3 quarry who nominates an unqualified individual to be quarry manager at that mine.
- (b) an unqualified individual who is nominated by an operator to be quarry manager at a tier-3 quarry.

The operator of a tier-3 quarry is exempted from the following requirements in the Regulation:

- (1) clause 129(4)(g), such that a notice in relation to the commencement of mining operations at a tier-3 quarry is not required to include the identification and competency details of individuals nominated to exercise the functions of the quarry manager at a tier-3 quarry;
- (2) clause 129(6A), such that further notice is not required of a proposed material change to the details of an individual nominated to exercise the functions of the quarry manager at the tier-3 quarry;
- (3) clause 136(3), such that an individual may be nominated by a mine operator to be quarry manager although that individual is unqualified;
- (4) clause 136(4), such that an individual nominated by a mine operator to be quarry manager, who becomes unqualified, could be nominated to be quarry manager; and
- (5) clause 137(1), such that an unqualified quarry manager may supervise mining operations at a mine.

An individual is exempt from the following requirements in the Regulation:

- (1) clause 136(3)-(4), to the extent that those sub clauses require an individual who is nominated by an operator of a tier-3 quarry to be quarry manager to be qualified; and
- (2) clause 138, such that an unqualified individual that has been nominated to be quarry manager by the operator of a tier-3 quarry does not have to inform the mine operator of their lack of qualifications multiple times.

## **6 Conditions**

The operator of a tier-3 quarry must, at the time they nominate an unqualified individual to be quarry manager at the mine, ensure the unqualified individual they have nominated is a competent person.

## **7 Exemption does not affect other requirements**

Nothing in this Exemption affects any other applicable requirement imposed by law in relation to the matters this Exemption applies to.

Reference number:(n2020-821)

---

## Primary Industries Notices

---

### FISHERIES MANAGEMENT ACT 1994

#### Section 76

#### Determination of Management Charges for Abalone Fishery

I, DARREN REYNOLDS, Acting Group Director, Commercial Fisheries & Aquaculture, with the delegated authority in pursuance of section 227(1) and section 228(2) of the *Fisheries Management Act 1994* (“the Act”), and in pursuance of sections 76(1) and (2) of the Act, consider that the management charge of \$64.20 per share for the period 1 July 2019 to 30 June 2020 payable by holders of shares in the abalone fishery (as described in Schedule 1 to the Act), is necessary to meet the costs of management for that fishery, being costs of management that are attributed to industry by the management plan for the fishery.

Dated this 5th day of March 2020.

Darren Reynolds  
Acting Group Director, Commercial Fisheries and Aquaculture  
Department of Primary Industries  
(within the Department of Planning, Industry and Environment)

Reference number:(n2020-822)

---

### FISHERIES MANAGEMENT ACT 1994

#### Fisheries Management (Red Sea Urchin) Fishing Closure Notification 2020

under the

Fisheries Management Act 1994

I, Sean Sloan, Deputy Director General Fisheries, with the delegated authority of the Minister and the Secretary in pursuance of sections 227 and 228 of the *Fisheries Management Act 1994* (“the Act”), and in pursuance of sections 8 and 11 of the Act, give notice of the following fishing closure for Red Sea Urchin.

Dated this 18th day of March 2020

SEAN SLOAN,  
Deputy Director General Fisheries  
Department of Primary Industries  
(within the Department of Planning, Industry and Environment)

#### Fisheries Management (Red Sea Urchin) Fishing Closure Notification 2020

under the

Fisheries Management Act 1994

#### 1. Name of Notification

This notification is the *Fisheries Management (Red Sea Urchin) Fishing Closure Notification 2020*.

#### 2. Commencement and duration

This notification commences on the date it is published in the NSW Government Gazette and will remain in force until 31 December 2024.

#### 3. Definitions

In this notification:

***fishing closure*** has the same meaning as in section 8 of the Act.

***fishing period*** has the same meaning as in clause 126 of the General Regulation.

***maximum test diameter*** means the maximum diameter of the sea urchin when measured along its longest axis and disregarding any spines.

***Red Sea Urchin*** means fish of the species *Heliocidaris tuberculata*.

***sea urchin and turban shell restricted fishery*** means the restricted fishery declared under Division 1 of Part 9 of the General Regulation.

**sea urchin endorsement** means an endorsement on a commercial fishing licence that authorises the holder of the licence to take sea urchin for sale.

**the Act** means the *Fisheries Management Act 1994*.

**the General Regulation** means the *Fisheries Management (General) Regulation 2019*.

#### 4. Revocation of Fisheries Management (Red Sea Urchin) Fishing Closure Notification (No 2) 2019

Pursuant to section 11 of the Act, the Fisheries Management (Red Sea Urchin) Fishing Closure Notification (No 2) 2019 published in NSW Government Gazette No 173 of 13 December 2019 at pages 5655 to 5657 (n2019-3857) is revoked, as is any notification revived as a result of this revocation.

#### 5. Fishing closure

Pursuant to section 8 of the Act:

- (a) during a fishing period, if the holders of sea urchin endorsements in the sea urchin and turban shell restricted fishery take the total quantity of Red Sea Urchins specified in Column 1 of the Table from the waters described opposite in Column 2 of the Table, all holders of sea urchin endorsements are prohibited from taking Red Sea Urchins from the waters described in Column 2 for the remainder of the fishing period; and
- (b) a holder of a sea urchin endorsement in the sea urchin and turban shell restricted fishery is prohibited from taking Red Sea Urchins with a maximum test diameter of less than 95mm from all waters.

**TABLE – Regional Total Commercial Access Levels for Red Sea Urchin**

<b>Column 1</b>	<b>Column 2</b>
<b>Total quantity – tonnes</b>	<b>Waters</b>
2.8	<b>Region 1 (Subzones A – F2):</b> The whole of the waters between a line drawn east from the points 153° 33' 07.2612" east, 28° 09' 52.3404" south and 151° 47' 57.5844" east, 32° 55' 03.9936" south
5.8	<b>Region 2 (Subzones F3 – L1):</b> The whole of the waters between a line drawn east from the points 151° 47' 57.5844" east, 32° 55' 03.9936" south and 150° 49' 20.4636" east, 35° 00' 49.5396" south
7.25	<b>Region 3 (Subzones L2 – N3):</b> The whole of the waters between a line drawn east from the points 150° 49' 20.4636" east, 34° 58' 58.6668" south and 150° 24' 37.2060" east, 35° 32' 19.4604" south
6.65	<b>Region 4 (Subzones P1 – S3 and S1):</b> The whole of the waters between a line drawn east from the points 150° 24' 27.1728" east, 35° 31' 45.7356" south and 150° 08' 01.3956" east, 36° 12' 39.0960" south (Subzones P1 – S3), and the whole of the waters between a line drawn east from the points 150° 12' 58.7304" east, 36° 14' 13.7328" south and 150° 12' 58.7304" east, 36° 16' 00.9048" south (Subzone S1)
0	<b>Region 5 (Subzones T1 – Z5, excluding S1):</b> The whole of the waters between a line drawn east from the points 150° 08' 01.3956" east, 36° 12' 39.0960" south and 149° 58' 34.5468" east, 37° 30' 19.1520" south (Subzones T1 – Z5), excluding the whole of the waters between a line drawn east from the points 150° 12' 58.7304" east, 36° 14' 13.7328" south and 150° 12' 58.7304" east, 36° 16' 00.9048" south (Subzone S1)

**Note:** Information for regions closed to take of Red Sea Urchins will be notified at [www.dpi.nsw.gov.au](http://www.dpi.nsw.gov.au)

Reference number:(n2020-823)

## Crown Land Notices

1300 886 235 [www.crownland.nsw.gov.au](http://www.crownland.nsw.gov.au)

---

### NOTIFICATION OF DISPOSAL OF A CROWN ROAD

Section 152B Roads Act 1993

The road hereunder described has been disposed of under section 152B of the *Roads Act 1993*. In accordance with section 152H of that Act, the road comprised therein has ceased to be a Crown road and the rights of passage and access that previously existed in relation to the road are extinguished. Upon disposal, title to the land, comprising the former Crown road, is transferred to freehold.

The Hon Melinda Pavey, MP  
Minister for Water, Property & Housing

#### DESCRIPTION

*Parish – Blackwood; County – Townsend  
Land District – Deniliquin; LGA – Edward River*

Road Disposed: Lot 1 DP 1259634

File No: 12/04048

Reference number:(n2020-824)

---

### NOTIFICATION OF DISPOSAL OF A CROWN ROAD

Section 152B Roads Act 1993

The road hereunder described has been disposed of under section 152B of the *Roads Act 1993*. In accordance with section 152H of that Act, the road comprised therein has ceased to be a Crown road and the rights of passage and access that previously existed in relation to the road are extinguished. Upon disposal, title to the land, comprising the former Crown road, is transferred to freehold.

The Hon Melinda Pavey, MP  
Minister for Water, Property & Housing

#### DESCRIPTION

*Parish – The Mole; County – Gregory  
Land District – Warren; LGA – Warren*

Road Disposed: Lots 5-7 DP 1257606 subject to right of access created by Deposited Plan 1257606

File No: 17/09847

Reference number:(n2020-825)

---

### WITHDRAWAL OF LANDS FROM WESTERN LANDS LEASES

IT is hereby notified that in pursuance of Clause 52(2) in Schedule 3 of the *Crown Land Management Act 2016*, the land particularised in Column 1 has been withdrawn from the Western Lands Leases identified in Column 2 for the purpose of being dedicated as public road.

The Hon. Melinda Pavey, M.P.  
Minister for Water, Property and Housing

#### Description

Parishes – Varies Counties – Varies  
Land District – Varies  
LGA – Balranald

Column 1 Land Withdrawn from Western Lands Lease (Lot/ DP)	Column 2 Western Lands Lease affected by Withdrawal	Column 3 Folio ID affected by Withdrawal	Column 4 Area Withdrawn from Lease (ha)	Column 5 Area of Lease following Withdrawal (ha)
1/1244124	2611	2/1198331	3.507	6040
2/1244124	4103	1944/763848	24.85	3083
3/1244124	816	5792/768691	23.655	4102
4/1244124	3227	4733/762575	3.976	13491
6/1244124	3227	4733/762575	6.720	13484
8/1244124	3227	4733/762575	1.424	13483
10/1244124	3227	4733/762575	5.951	13477
11/1244124	4109	1942/763846	23.00	1656
12/1244124	5501	3256/765482	24.45	2319
13/1244124	5504	2/793395	4.520	2068

File No.: 18/02859

Reference number:(n2020-826)

### DEDICATION OF CROWN LAND AS PUBLIC ROAD

IT is hereby notified that in pursuance of Section 12 of the *Roads Act 1993*, the crown land particularised below is, from the date of publication of this notice, dedicated as public road. The public road hereby dedicated is declared not to be crown road within the meaning of the *Roads Act 1993*.

The Hon. Melinda Pavey, M.P.  
Minister for Water, Property and Housing

#### Description

Parishes – Varies Counties – Varies

Land District – Varies

LGA – Balranald

Lot/DP	Lot/DP
1/1244124	8/1244124
2/1244124	10/1244124
3/1244124	11/1244124
4/1244124	12/1244124
6/1244124	13/1244124

Note: Affected parts of Crown Reserve 299 is hereby revoked by this dedication.

File No.: 18/02859

Reference number:(n2020-827)

### NOTIFICATION OF DISPOSAL OF A CROWN ROAD

Section 152B Roads Act 1993

The road hereunder described has been disposed of under section 152B of the *Roads Act 1993*. In accordance with section 152H of that Act, the road comprised therein has ceased to be a Crown road and the rights of passage and access that previously existed in relation to the road are extinguished. Upon disposal, title to the land, comprising the former Crown road, is transferred to freehold.

The Hon Melinda Pavey, MP  
Minister for Water, Property & Housing

**DESCRIPTION**

*Parish - Carlton; County - Bathurst  
Land District - Blayney; LGA - Blayney*

Road Disposed: Lot 2 DP 1234785

File No : 17/02724

Reference number:(n2020-828)

---

**NOTIFICATION OF DISPOSAL OF A CROWN ROAD**

Section 152B Roads Act 1993

The road hereunder described has been disposed of under section 152B of the *Roads Act 1993*. In accordance with section 152H of that Act, the road comprised therein has ceased to be a Crown road and the rights of passage and access that previously existed in relation to the road are extinguished. Upon disposal, title to the land, comprising the former Crown road, is transferred to freehold.

The Hon Melinda Pavey, MP  
Minister for Water, Property & Housing

**DESCRIPTION**

*Parish - Queerbri; County - Jamison  
Land District - Moree; LGA - Narrabri*

Road Disposed: Lot 2 DP 1254809, Lots 1-3 DP 1258555

File No : 18/03115

Reference number:(n2020-829)

---

**NOTIFICATION OF DISPOSAL OF A CROWN ROAD**

Section 152B Roads Act 1993

The road hereunder described has been disposed of under section 152B of the *Roads Act 1993*. In accordance with section 152H of that Act, the road comprised therein has ceased to be a Crown road and the rights of passage and access that previously existed in relation to the road are extinguished. Upon disposal, title to the land, comprising the former Crown road, is transferred to freehold.

The Hon Melinda Pavey, MP  
Minister for Water, Property & Housing

**DESCRIPTION**

*Parish - Cuddyong; County - Georgiana  
Land District - Crookwell; LGA - Upper Lachlan Shire*

Road Disposed: Lot 4 DP 1256106

File No : 19/04464

Reference number:(n2020-830)

---

**ROADS ACT 1993**

**ORDER**

Transfer of Crown Roads to Council

IN pursuance of the provisions of Section 152I, *Roads Act 1993*, the Crown public roads specified in Schedules 1-8 are transferred to the Roads Authority specified in Schedule 9 hereunder, and as from the date of publication of this notice, the roads specified in Schedules 1 - 8 cease to be Crown public roads.

The Hon Melinda Pavey, MP  
Minister for Water, Property & Housing





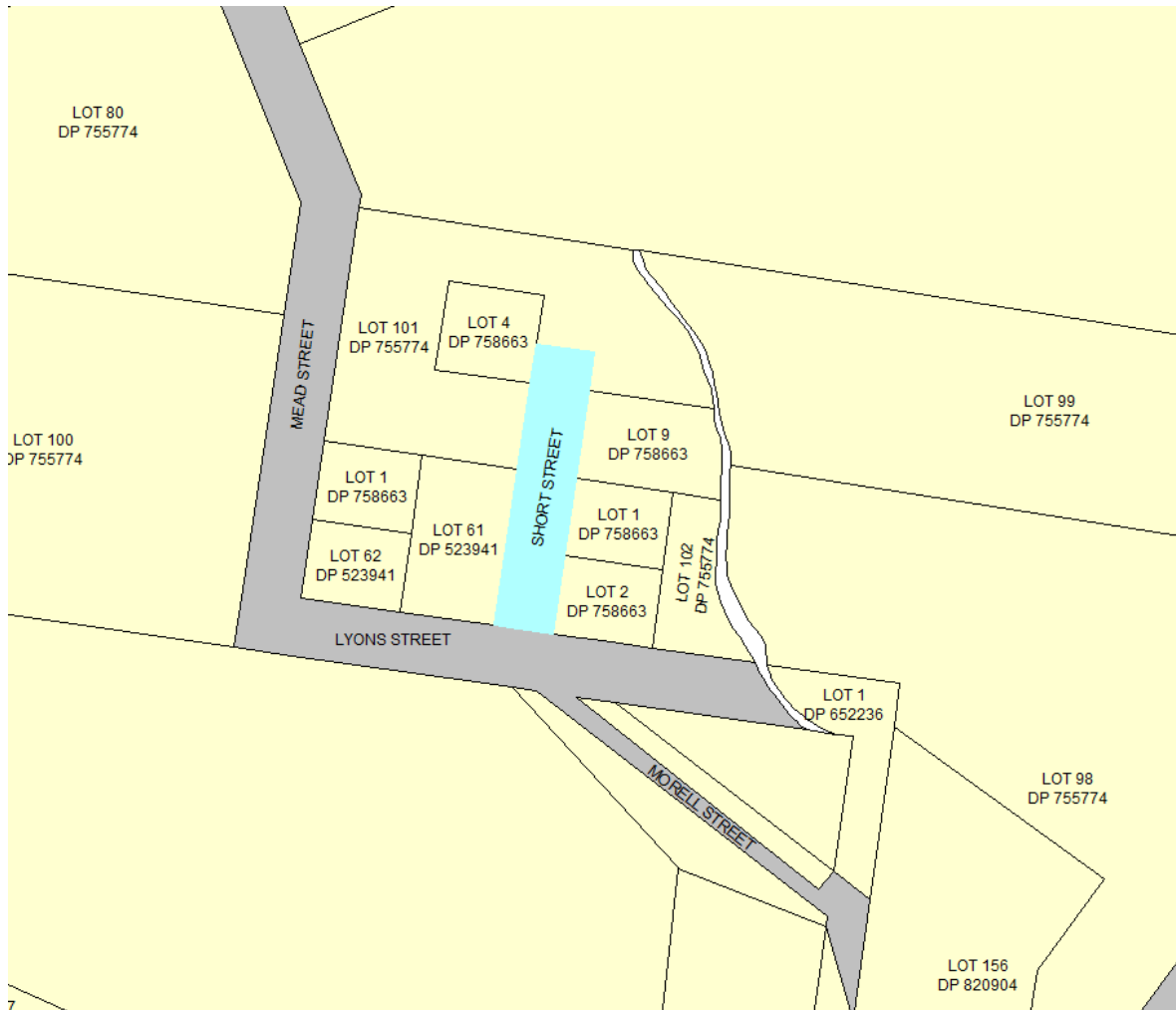
**SCHEDULE 2**

Parish - Falnash; County - Roxburgh

Land District - Lithgow; Village of Meadow Flat

Local Government Area - Lithgow City Council

That part of the Crown Public road known as Short Street as denoted by blue shading in the diagram below.



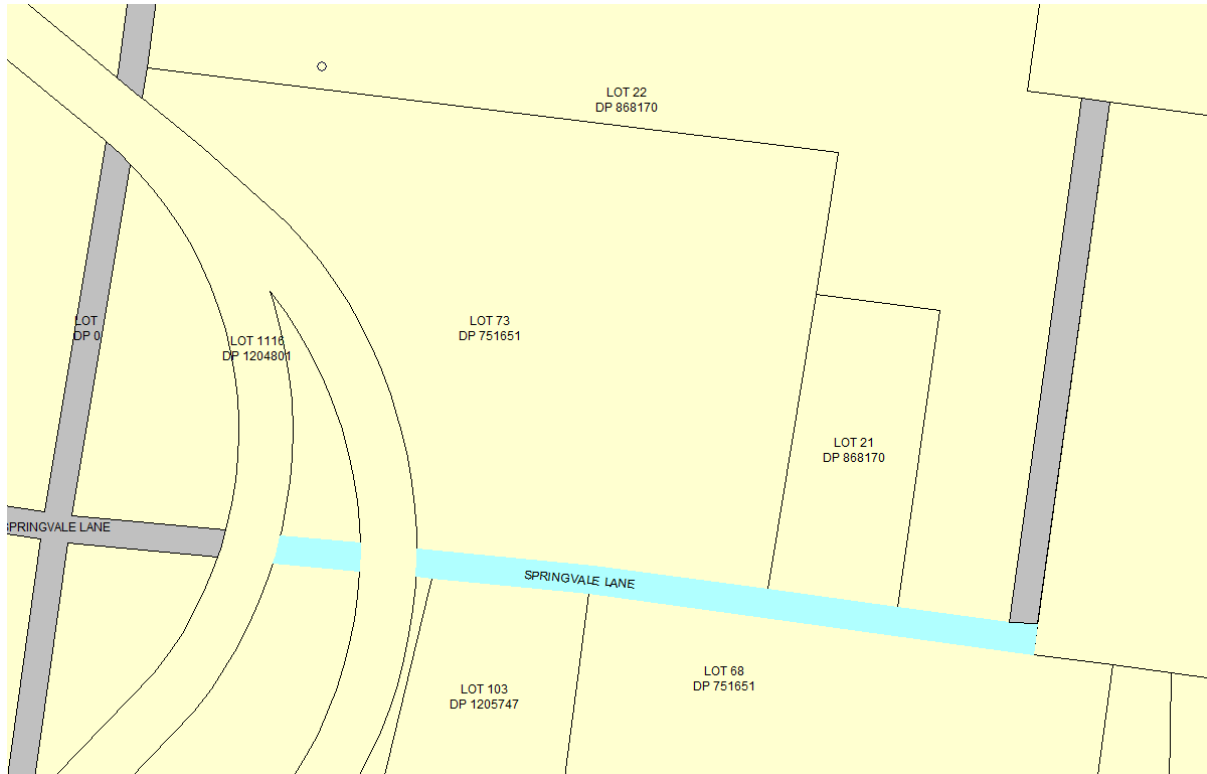
**SCHEDULE 3**

Parish - Lidsdale; County - Cook

Land District - Lithgow; Village of Lidsdale

Local Government Area - Lithgow City Council

That part of the Crown Public road known as Springvale Lane as denoted by blue shading in the diagram below.



**SCHEDULE 4**

Parish - Lidsdale; County - Cook

Land District - Lithgow; Locality - Rydal

Local Government Area - Lithgow City Council

That part of the Crown Public road known as Stacks Road as denoted by blue shading in the diagram below.



**SCHEDULE 5**

Parish - Marrangaroo; County - Cook

Land District - Lithgow; Village of State Mine Gully

Local Government Area - Lithgow City Council

That part of the Crown Public road known as State Mine Gully Road as denoted by blue shading in the diagram below.



**SCHEDULE 6**

Parish - Hartley; County - Cook

Land District - Lithgow; Village of Little Hartley

Local Government Area - Lithgow City Council

That part of the Crown Public road known as Sunray Avenue as denoted by blue shading in the diagram below.



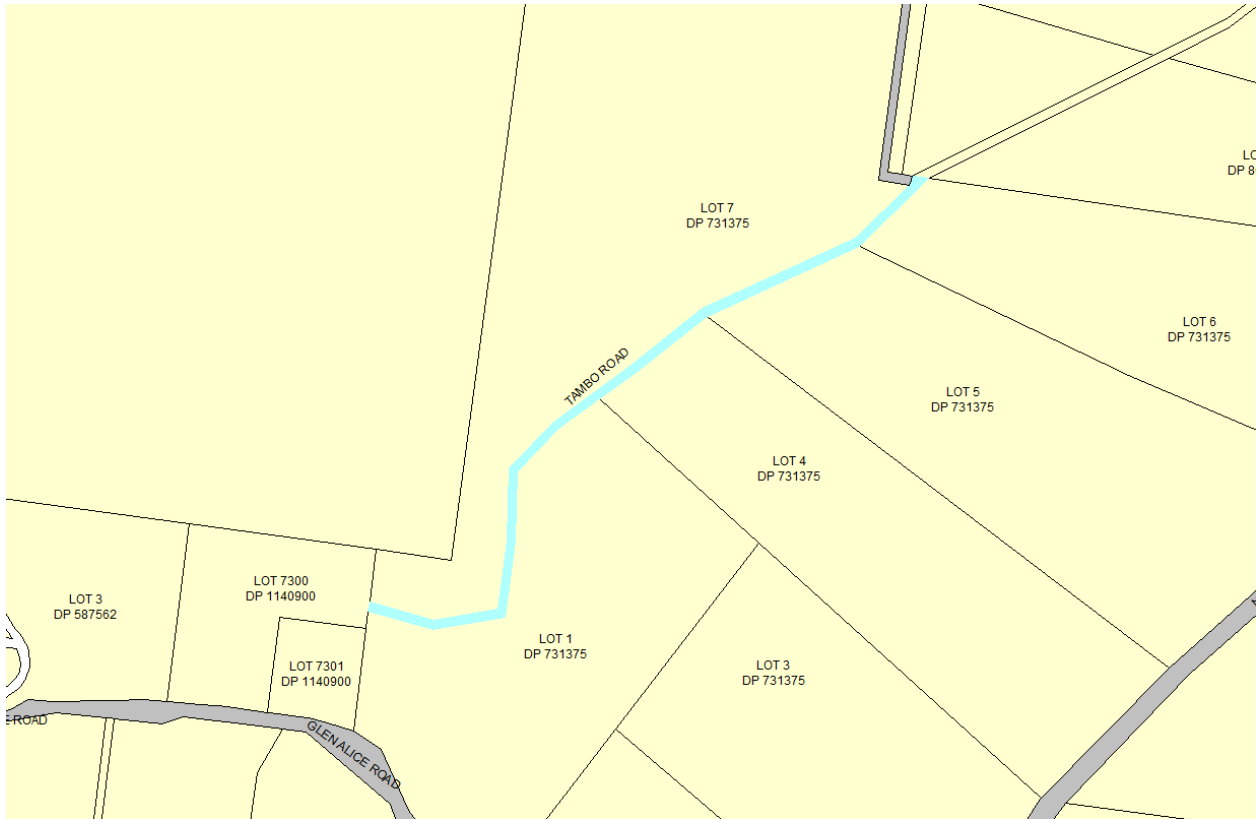
**SCHEDULE 7**

Parish - Capertee; County - Roxburgh

Land District - Lithgow; Village of Boguee

Local Government Area - Lithgow City Council

That part of the Crown Public road known as Tambo Road as denoted by blue shading in the diagram below.



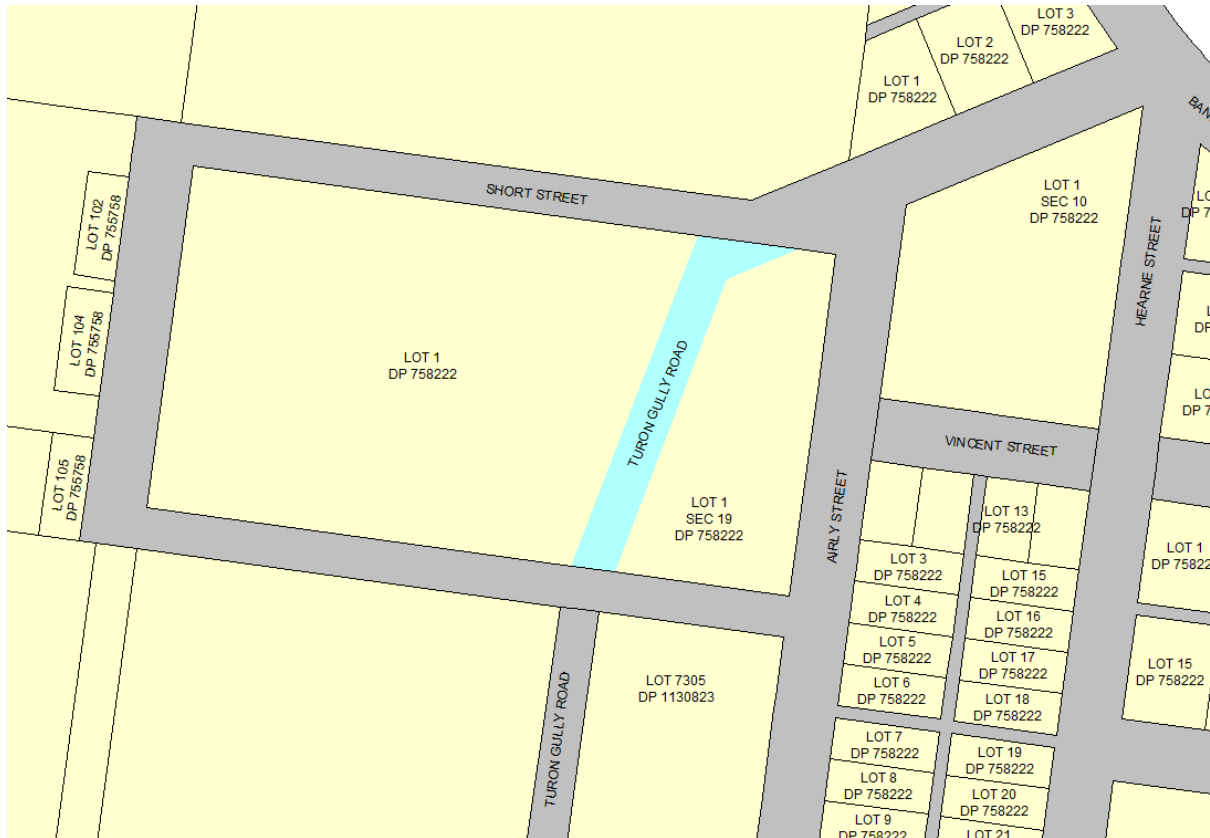
**SCHEDULE 8**

Parish - Bandamora; County - Roxburgh

Land District - Lithgow; Village of Capertee

Local Government Area - Lithgow City Council

That part of the Crown Public road known as Turon Gully Road as denoted by blue shading in the diagram below.



**SCHEDULE 9**

Roads Authority : Lithgow City Council

Council Ref: Leanne Kearney

File Ref: 18/04318#14; W617972

Reference number:(n2020-831)

**NOTIFICATION OF DISPOSAL OF A CROWN ROAD**

Section 152B Roads Act 1993

The road hereunder described has been disposed of under section 152B of the *Roads Act 1993*. In accordance with section 152H of that Act, the road comprised therein has ceased to be a Crown road and the rights of passage and access that previously existed in relation to the road are extinguished. Upon disposal, title to the land, comprising the former Crown road, is transferred to freehold.

The Hon Melinda Pavey, MP  
Minister for Water, Property & Housing

**DESCRIPTION**

*Parish - Umutbee; County - Wynyard*

*Land District - Wagga Wagga; LGA - Wagga Wagga*

Road Disposed: Lot 1 DP 1259244

File No : 14/07035

Reference number:(n2020-832)



### ERRATUM

IN the Government Gazette No. 46 of 13 March 2020, folio 881 under the heading "Addition of Lands to a Western Lands Lease", the reference in Column 2 to the titles for Western Lands Lease 925 should have read as 5796/768695 and 5797/768696.

File Reference: 18/02859

IN the Government Gazette No. 46 of 13 March 2020, folio 884 under the heading "Withdrawal of Lands from Western Lands Leases", the reference in Column 2 to the titles for Western Lands Lease 925 should have read as 5796/768695 and 5797/768696.

File Reference: 18/02859

Reference number:(n2020-833)

---

### NOTIFICATION OF CLOSING OF A ROAD

In pursuance of section 37 of the *Roads Act 1993* the road hereunder described is closed. The lands comprised therein cease to be public road and the rights of passage and access that previously existed in relation to the road are extinguished. Upon closing, title to the land, comprising the former public road, vests in the body specified in the Schedule hereunder.

The Hon Melinda Pavey, MP  
Minister for Water, Property and Housing

#### DESCRIPTION

*Parish - Bligh; County - Fitzroy*  
*Land District - Bellingen; LGA - Bellingen*

Road Closed: Lot 1 DP1262066

File No: 19/08986

#### SCHEDULE

On closing, the land within Lot/s Lot 1 DP1262066 will remain vested in The State of New South Wales as Crown land.

Reference number:(n2020-834)

---

### CROWN LAND MANAGEMENT ACT 2016

#### APPOINTMENT OF STATUTORY LAND MANAGER BOARD MEMBERS

Pursuant to clause 4(1) of Schedule 5 to the *Crown Land Management Act 2016*, the persons specified in Column 1 of the Schedule hereunder are appointed, for the terms of office specified in that Column, as board members for the statutory land manager specified opposite in Column 2, which has been appointed as Crown land manager of the land referred to in Column 3 of the Schedule.

It is a condition of the appointment that the board member must comply with the Department of Industry *Crown reserve code of conduct: For non-council Crown land managers and commons trusts* (as may be amended or replaced from time to time).

The Hon Melinda Pavey, MP  
Minister for Water, Property & Housing

---

**Schedule**

<b>Column 1</b>	<b>Column 2</b>	<b>Column 3</b>
Jared Matthew Evans (new member)	Ganmain Showground Land Manager	Reserve No. 46488 Public Purpose: showground Notified: 12 April 1911  File Reference: WA80R115-03
Helen Mary Turner (new member)		
Stephen James Hatty (new member)		
Andrew John Corbett (new member)		
Barrie Francis Brill (new member)		
Zane Roger Fraser (new member)		

For a term commencing the date of this notice and expiring 26th March 2025.

Reference number:(n2020-835)

---

**APPOINTMENT OF CROWN LAND MANAGER**

Pursuant to clause 3.3 of Part 3 to the *Crown Land Management Act 2016*, the persons specified in Column 1 of the Schedule hereunder are appointed, for the terms of office specified in that Column, as Crown land manager of the land referred to in Column 2 of the Schedule.

It is a condition of the appointment that the performance of duties as Crown land manager must be in compliance with the code of conduct adopted under section 440 of the *Local Government Act 1993*.

The Hon Melinda Pavey, MP  
Minister for Water, Property and Housing

**Schedule**

<b>Column 1</b>	<b>Column 2</b>
Maitland City Council ABN 11 596 310 805	Reserve No. 86571 Public Purpose: public pound purposes Notified: 29 December 1967
For a term commencing the date this notice.	File Reference: MD96R26

Reference number:(n2020-836)

---

**CROWN LAND MANAGEMENT ACT 2016**
**APPOINTMENT OF STATUTORY LAND MANAGER BOARD MEMBERS**

Pursuant to clause 4(1) of Schedule 5 to the *Crown Land Management Act 2016*, the persons specified in Column 1 of the Schedule hereunder are appointed, for the terms of office specified in that Column, as board members for the statutory land manager specified opposite in Column 2, which has been appointed as Crown land manager of the land referred to in Column 3 of the Schedule.

It is a condition of the appointment that the board member must comply with the Department of Industry *Crown reserve code of conduct: For non-council Crown land managers and commons trusts* (as may be amended or replaced from time to time).

The Hon Melinda Pavey, MP  
Minister for Water, Property & Housing

---

**Schedule**

<b>Column 1</b>	<b>Column 2</b>	<b>Column 3</b>
Philip John Gorham (new member) Brent Casey Armour (new member) Edwin Charles Gibbons (new member) Darryl Donald Medway (new member) David Lovell Sainsbury (new member) Rebecca Driscoll (new member) Robyn Lea Veness (new member)	Rye Park Showground Land Manager	Reserve No. 82961 Public Purpose: public recreation, showground Notified: 16 December 1960
		File Reference: 19/09340

For a term commencing the date of this notice and expiring 26th March 2025.

Reference number:(n2020-837)

---

**CROWN LAND MANAGEMENT ACT 2016**
**APPOINTMENT OF STATUTORY LAND MANAGER BOARD MEMBERS**

Pursuant to clause 4(1) of Schedule 5 to the *Crown Land Management Act 2016*, the persons specified in Column 1 of the Schedule hereunder are appointed, for the terms of office specified in that Column, as board members for the statutory land manager specified opposite in Column 2, which has been appointed as Crown land manager of the land referred to in Column 3 of the Schedule.

It is a condition of the appointment that the board member must comply with the Department of Industry *Crown reserve code of conduct: For non-council Crown land managers and commons trusts* (as may be amended or replaced from time to time).

The Hon Melinda Pavey, MP  
Minister for Water, Property & Housing

**Schedule**

<b>Column 1</b>	<b>Column 2</b>	<b>Column 3</b>
Donald James Champion (re-appointment)	Cobboco Recreation Reserve And Public Hall Land Manager	Reserve No. 69082 Public Purpose: public hall, public recreation Notified: 8 March 1940

For a term commencing the date of this notice and expiring 23rd January 2025.

File Reference: DB81R226-002

Reference number:(n2020-838)

**CHANGE OF NAME OF STATUTORY LAND MANAGER**

Pursuant to Schedule 5, Part 2(3) of the *Crown Land Management Act 2016*, the corporate name of the statutory land manager specified in Column 1 hereunder, which is land manager of the reserve referred to in Column 2, is altered to the corporate name specified in Column 3.

The Hon Melinda Pavey, MP  
Minister for Water, Property & Housing

**Schedule**

**Column 1**

Land Of The Beardies Social Club  
Incorporated Land Manager

**Column 2**

Reserve No. 1014209  
Public Purpose: community  
purposes  
Notified: 23 Nov 2007

**Column 3**

Land Of The Beardies Social Club  
Land Manager

File Reference: 07/5191

Reference number:(n2020-839)

## Other Government Notices

### ASSOCIATIONS INCORPORATION ACT 2009

Cancellation of incorporation pursuant to section 74

TAKE NOTICE that the incorporation of the following associations is cancelled by this notice pursuant to section 74 of the *Associations Incorporation Act 2009*.

CITY CHURCH LISMORE INCORPORATED	INC9874282
CUSTODIANS OF GOULBURN HEBREW ASSOCIATION CEMETERY INCORPORATED	INC1801270
ETIA – NSW BRANCH INCORPORATED	Y1787541
FAIRBREAK SPORTS CLUB INCORPORATED	INC1800198
GREATER MACLEAN COMMUNITY ACTION GROUP INCORPORATED	INC1300444
LAPSTONE PRE-SCHOOL KINDERGARTEN ASSOCIATION INC	Y0261745
LEGACY AND VETERAN ADVISORY SERVICE INC	INC1300127
ROTARY CLUB OF SYLVANIA INCORPORATED	Y1385420
TUMBARUMBA TUMUT ACTION GROUP INCORPORATED	INC1601622
UNITED NEPALI CRICKET INCORPORATED	INC1200058

Cancellation is effective as at the date of gazettal.

Dated this 25th day of March 2020.

Bernadette Denman  
 Delegate of the Commissioner  
 NSW Fair Trading

Reference number:(n2020-840)

### NATIONAL DISABILITY INSURANCE SCHEME (WORKER CHECKS) ACT 2018

APPOINTMENT OF THE 'SCREENING AGENCY' UNDER THE  
 NATIONAL DISABILITY INSURANCE SCHEME (WORKER CHECKS) ACT 2018

I, GARETH WARD, Minister for Families, Communities and Disability Services, appoint the Children's Guardian, as appointed by the Governor under section 115(2) of the *Children's Guardian Act 2019*, as the 'Screening Agency' for the purposes of section 4 and Schedule 1, clause 7 of the *National Disability Insurance Scheme (Worker Checks) Act 2018*, and as permitted under section 128(2) of the *Children's Guardian Act 2019*.

Dated 18 March 2020

Gareth Ward  
 Minister for Families, Communities and Disability Services

Reference number:(n2020-841)

# COUNCIL NOTICES

## ALBURY CITY COUNCIL

### ROADS ACT 1993

#### Naming of Roads

Notice is hereby given that Albury City Council, pursuant to section 162 of the *Roads Act 1993*, has officially named the road(s) as shown hereunder:

Name	Locality
Sittella Way	THURGOONA
Description	
Sittella Way will be located at the eastern end of Kerrford Drive in Thurgoona. Access is via Kerrford Drive.	

Frank Zaknich  
 CEO Albury City Council,  
 553 Kiewa Street  
 Albury NSW 2640

Reference number:(n2020-842)

## ALBURY CITY COUNCIL

### ROADS ACT 1993

#### Naming of Roads

Notice is hereby given that Albury City Council, pursuant to section 162 of the *Roads Act 1993*, has officially named the road(s) as shown hereunder:

Name	Locality
Dove Court	THURGOONA
Description	
Dove Court will be located off Kerrford Drive in Thurgoona. Dove Court extends in a northern direction. Access is via Kerrford Drive.	

Frank Zaknich  
 CEO Albury City Council  
 553 Kiewa Street  
 Albury NSW 2640

Reference number:(n2020-843)

## BEGA VALLEY SHIRE COUNCIL

### ROAD CLOSURE

#### Roads Act 1993

NOTICE is hereby given by Bega Valley Shire Council in pursuance of section 38D, Division 3 of Part 4 of the *Roads Act 1993*, that the road hereunder described is closed and the lands comprised therein cease to be public road and the rights of passage and access that previously existed in relation to the road is extinguished. Upon closing, title to the land, comprising the former public road, will vest in Bega Valley Shire Council as operational land for the purposes of the *Local Government Act 1993*.

LEANNE BARNES  
 General Manager  
 Bega Valley Shire Council  
 PO Box 492, BEGA NSW 2550

**DESCRIPTION**

Parish – Pambula; County – Auckland  
Land District – Bega, LGA – Bega Valley

Road Closed: Lot 11 DP 1246373

Reference number:(n2020-844)

---

**GEORGES RIVER COUNCIL**

Notification of Vesting as a Public Reserve

Pursuant to Section 50(4) of the *Local Government Act 1993*, upon publication of this Notice in this Gazette, the following land vested in Georges River Council as a public reserve.

**Reception**

The land comprised in Certificate of Title Volume 5970 Folio 56 (comprising Lot 71 in Deposited Plan 1168880) and Certificate of Title Volume 6669 Folio 187 (comprising Lot 72 in Deposited Plan 1168880) at Hurstville Grove, Parish of St George and County of Cumberland.

Dated 5 March 2020

Gail Connolly  
General Manager  
Georges River Council

Reference number:(n2020-845)

---

**MID-COAST COUNCIL**

ROADS ACT 1993

Naming of Roads

Notice is hereby given that Mid-Coast Council, pursuant to section 162 of the *Roads Act 1993* has officially named the road(s) as shown hereunder:

<b>Name</b>	<b>Locality</b>
Algona Road	FORSTER
<b>Description</b>	
New road part of new subdivision at Lot 303 DP 1099114 (Road 4).	

Adrian Panuccio, General Manager, Mid-Coast Council,  
PO Box 450, Forster NSW  
2428

Reference number:(n2020-846)

---

**MID-COAST COUNCIL**

## ROADS ACT 1993

## Naming of Roads

Notice is hereby given that Mid-Coast Council, pursuant to section 162 of the *Roads Act 1993* has officially named the road(s) as shown hereunder:

<b>Name</b>	<b>Locality</b>
Crystal Lane	DIAMOND BEACH
<b>Description</b>	
Unnamed lane between Anniversary Dr and Jubilee Pde.	

Adrian Panuccio, General Manager, Mid-Coast Council,  
PO Box 450, Forster  
NSW  
2428

Reference number:(n2020-847)

**MID-COAST COUNCIL**

## ROADS ACT 1993

## Naming of Roads

Notice is hereby given that Mid-Coast Council, pursuant to section 162 of the *Roads Act 1993* has officially named the road(s) as shown hereunder:

<b>Name</b>	<b>Locality</b>
Granite Lane	DIAMOND BEACH
<b>Description</b>	
Unnamed lane between Seaview St and Sapphire Pde.	

Adrian Panuccio, General Manager, Mid-Coast Council,  
PO Box 450, Forster  
NSW  
2428

Reference number:(n2020-848)

**MID-COAST COUNCIL**

## ROADS ACT 1993

## Naming of Roads

Notice is hereby given that Mid-Coast Council, pursuant to section 162 of the *Roads Act 1993* has officially named the road(s) as shown hereunder:

<b>Name</b>	<b>Locality</b>
Opal Lane	DIAMOND BEACH
<b>Description</b>	
Unnamed lane between Sapphire Pde/Escapade Ave and Emerald Drive	

Adrian Panuccio, General Manager, Mid-Coast Council,  
PO Box 450, Forster  
NSW  
2428

Reference number:(n2020-849)



**MID-COAST COUNCIL**

## ROADS ACT 1993

## Naming of Roads

Notice is hereby given that Mid-Coast Council, pursuant to section 162 of the *Roads Act 1993* has officially named the road(s) as shown hereunder:

<b>Name</b>	<b>Locality</b>
Riviera Street	FORSTER
<b>Description</b>	
New road part of new subdivision for Lot 303 DP 1099114 – Road 5.	

Adrian Panuccio, General Manager, Mid-Coast Council,  
PO Box 450, Forster  
NSW  
2428

Reference number:(n2020-850)

**MID-COAST COUNCIL**

## ROADS ACT 1993

## Naming of Roads

Notice is hereby given that Mid-Coast Council, pursuant to section 162 of the *Roads Act 1993* has officially named the road(s) as shown hereunder:

<b>Name</b>	<b>Locality</b>
Myall Drive	FORSTER
<b>Description</b>	
Continuation of existing road in new subdivision at Lot 303 DP 1099114.	

Adrian Panuccio, General Manager, Mid-Coast Council,  
PO Box 450, Forster  
NSW  
2428

Reference number:(n2020-851)

**MID-COAST COUNCIL**

## ROADS ACT 1993

## Naming of Roads

Notice is hereby given that Mid-Coast Council, pursuant to section 162 of the *Roads Act 1993* has officially named the road(s) as shown hereunder:

<b>Name</b>	<b>Locality</b>
Neptune Avenue	FORSTER
<b>Description</b>	
New Road (Road No. 7), part of new subdivision at Lot 30 DP 1099114 – approx 119m long	

Adrian Panuccio, General Manager, Mid-Coast Council,  
PO Box 450, Forster  
NSW  
2428

Reference number:(n2020-852)

**MID-COAST COUNCIL**

## ROADS ACT 1993

## Naming of Roads

Notice is hereby given that Mid-Coast Council, pursuant to section 162 of the *Roads Act 1993* has officially named the road(s) as shown hereunder:

<b>Name</b>	<b>Locality</b>
Oceania Street	FORSTER
<b>Description</b>	
New Road (Road No. 6), part of new subdivision at Lot 303 DP 1099114 – approx 190m long.	

Adrian Panuccio, General Manager, Mid-Coast Council,  
PO Box 450, Forster  
NSW  
2428

Reference number:(n2020-853)

**MID-COAST COUNCIL**

## ROADS ACT 1993

## Naming of Roads

Notice is hereby given that Mid-Coast Council, pursuant to section 162 of the *Roads Act 1993* has officially named the road(s) as shown hereunder:

<b>Name</b>	<b>Locality</b>
Surfside Avenue	FORSTER
<b>Description</b>	
New Road (Road No. 10), part of new subdivision at Lot 303 DP 1099114 – approx 166m long.	

Adrian Panuccio, General Manager, Mid-Coast Council,  
PO Box 450, Forster  
NSW  
2428

Reference number:(n2020-854)

**PORT MACQUARIE-HASTINGS COUNCIL**

## ROADS ACT 1993

## Section 10 – Dedication of Land as Public Road

NOTICE is hereby given by the Port Macquarie-Hastings Council pursuant to Section 10 of the *Roads Act 1993* that the land as described in the Schedule below is hereby dedicated as public road.

Craig Swift McNair, General Manager, Port Macquarie-Hastings Council, 17 Burrawan Street, Port Macquarie, NSW 2444.

**SCHEDULE**

Lot 1 DP1230034 being land situated at the intersection of Lake and Blackbutt Roads, Port Macquarie.

Lot 1 DP1248433 being land situated on Beechwood Road, Yippin Creek.

Lot 1 DP852232 being land situated on Wingham Road, Comboyne.

Lot 2 DP852232 being land situated on River Street, Comboyne.

Reference number:(n2020-855)

---

**SNOWY MONARO REGIONAL COUNCIL**

## ROADS ACT 1993

## Naming of Roads

Notice is hereby given that Snowy Monaro Regional Council, pursuant to section 162 of the *Roads Act 1993*, has officially named the road(s) as shown hereunder:

Name	Locality
Aratula Drive	DAIRYMANS PLAINS
<b>Description</b>	
The proposed extent of Aratula Drive is from the north eastern corner of Lot 6 DP 1071356 extending 200m north to the NE corner of lot 15 DP 1071356.	

Peter Bascomb, Chief Executive Officer, Snowy  
Monaro Regional Council,  
81 Commissioner Street, COOMA NSW  
2630

Reference number:(n2020-856)

---

**SNOWY MONARO REGIONAL COUNCIL**

## ROADS ACT 1993

## Naming of Roads

Notice is hereby given that Snowy Monaro Regional Council, pursuant to section 162 of the *Roads Act 1993*, has officially named the road(s) as shown hereunder:

Name	Locality
Calabria Way	DAIRYMANS PLAINS
<b>Description</b>	
The proposed extent of Road 1, Calabria Way is 380m in length extending eastwards from Lot 4 DP1071356 along the boundary of Lots 213 and 155 DP 750524 to the end of the proposed Lot 10.	

Peter Bascomb, Chief Executive Officer, Snowy  
Monaro Regional Council,  
81 Commissioner Street, COOMA NSW  
2630

Reference number:(n2020-857)

---

**WOLLONDILLY SHIRE COUNCIL**

## ROADS ACT 1993

## Notice under Section 17

TO John Archer Broughton or other the trustee of the will of William Broughton

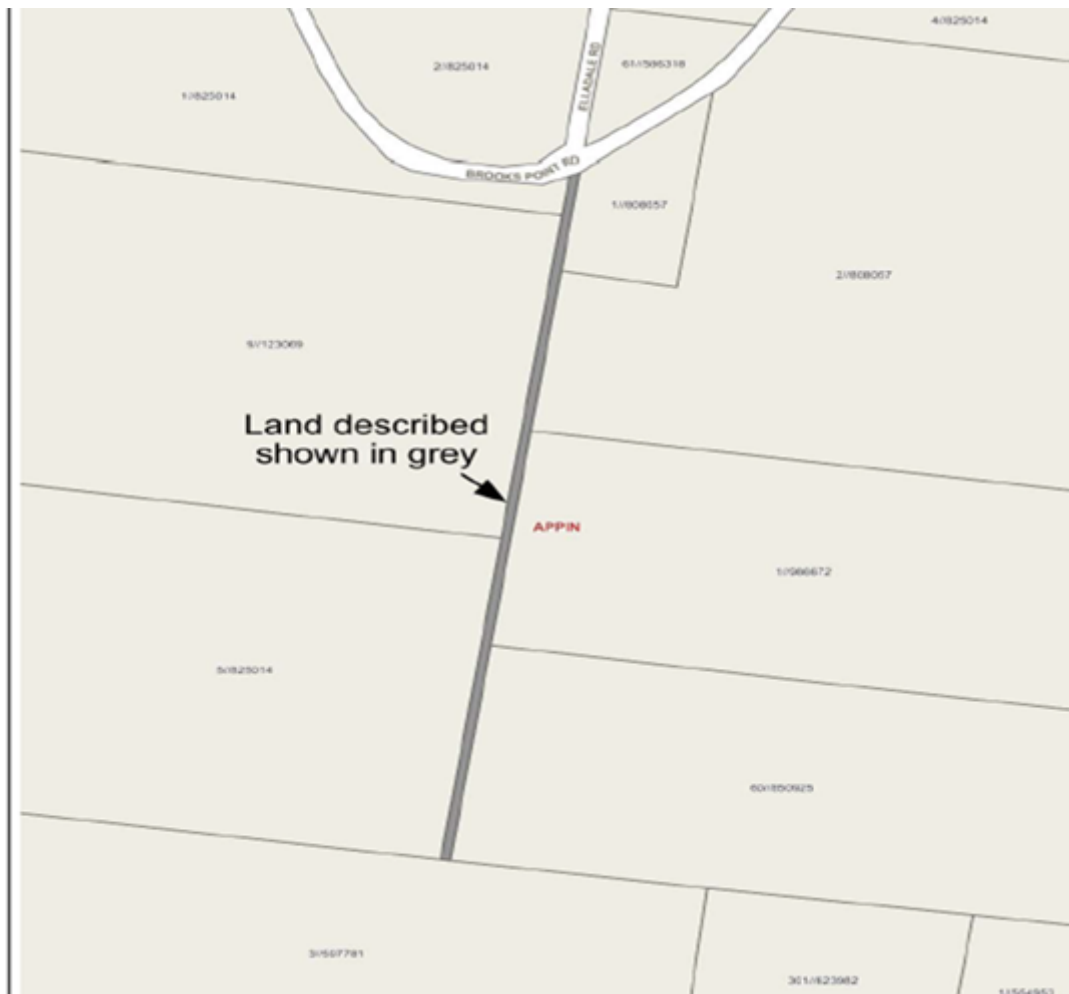
AND TO any other person claiming to be the owner of the land described to in this notice.

NOTICE is given that 28 days after the service of this notice the Council of the Shire of Wollondilly intends to publish notice pursuant to Section 16 of the *Roads Act 1993* in the Gazette dedicating the land as a public road. During that period you may, in accordance with the rules of court, apply to the Land and Environment Court for a declaration that the land should not be dedicated as a public road.

**Description of the land**

That land being approximately 10.06 metres wide that was set aside for the purpose of a road in a subdivision of the Lachlan Vale Estate Portion 27 Parish of Appin County of Cumberland before 1 January 1907 and which commences on the southern side of Brooks Point Road at the north west corner of Lot 1 DP 808057 and which is bounded on the east by the western boundaries of Lots 1 and 2 DP 808057, Lot 1 DP 986672, and Lot 60 DP 850925, and bounded then on the south by the northern boundary of Lot 3 DP 597781, and bounded then on the west by the eastern boundaries of Lot 5 DP 825014, Lot 9 DP 123069, and Lot 1 DP 825014 to the southern side

of Brooks Point Road and bounded then on the north by the southern side of Brooks Point Road easterly to the point of commencement.



Reference number:(n2020-858)