



Government Gazette

of the State of

New South Wales

Number 82

Friday, 17 April 2020

The New South Wales Government Gazette is the permanent public record of official NSW Government notices. It also contains local council, non-government and other notices.

Each notice in the Government Gazette has a unique reference number that appears in parentheses at the end of the notice and can be used as a reference for that notice (for example, (n2019-14)).

The Gazette is compiled by the Parliamentary Counsel's Office and published on the NSW legislation website (www.legislation.nsw.gov.au) under the authority of the NSW Government. The website contains a permanent archive of past Gazettes.

To submit a notice for gazettal, see Gazette Information.

GOVERNMENT NOTICES

Planning and Environment Notices

ENVIRONMENTAL PLANNING AND ASSESSMENT ACT 1979

Order under clause 5 of Schedule 2 to the Environmental Planning and Assessment (Savings, Transitional and Other Provisions) Regulation 2017

Under delegation from the Minister for Planning and Public Spaces, I declare the development specified in column 1 of the table in Schedule 1 to this Order on the land specified in the corresponding row in column 2 of the table in Schedule 1 to this Order to be State significant infrastructure under clause 5 of Schedule 2 to the *Environmental Planning and Assessment (Savings, Transitional and Other Provisions) Regulation 2017*, for the purposes of the *Environmental Planning and Assessment Act 1979* (the Act).

This Order takes effect upon publication in the New South Wales Government Gazette.

Dated: 9 April 2020

Steve O'Donoghue
Director
Resources Assessments

SCHEDULE 1

Column 1

Development

Development known as the 'Young - Wagga Wagga Gas Pipeline - Stage 2 (Bethungra to Young)' (10_0163), approved by the Executive Director - Development Assessment Systems and Approvals under section 75J of the Act on 2 April 2013.

Column 2

Land

All land identified in Schedule 1 of the approval to carry out the development known as 'Young - Wagga Wagga Gas Pipeline - Stage 2 (Bethungra to Young)' (10_0163), as in force on the date of this Order.

Reference number:(n2020-982)

ENVIRONMENTAL PLANNING AND ASSESSMENT ACT 1979

Order under clause 5 of Schedule 2 to the Environmental Planning and Assessment (Savings, Transitional and Other Provisions) Regulation 2017

Under delegation from the Minister for Planning and Public Spaces, I declare the development specified in column 1 of the table in Schedule 1 to this Order on the land specified in the corresponding row in column 2 of the table in Schedule 1 to this Order to be State significant infrastructure under clause 5 of Schedule 2 to the *Environmental Planning and Assessment (Savings, Transitional and Other Provisions) Regulation 2017*, for the purposes of the *Environmental Planning and Assessment Act 1979* (the Act).

This Order takes effect upon publication in the New South Wales Government Gazette.

Dated: 9 April 2020

Steve O'Donoghue
Director
Resources Assessments

SCHEDULE 1

Column 1

Development

Development known as the 'Young - Wagga Wagga Gas Pipeline - Stage 1 (Bomen to Bethungra)' (09_0097), approved by the Deputy Director General under section 75J of the Act on 25 May 2010.

Column 2

Land

All land identified in Schedule 1 of the approval to carry out the development known as 'Young - Wagga Wagga Gas Pipeline - Stage 1 (Bomen to Bethungra)' (09_0097), as in force on the date of this Order.

Reference number:(n2020-983)

PROTECTION OF THE ENVIRONMENT OPERATIONS ACT 1997

Order granting exemption under section 284 of the Protection of the Environment Operations Act 1997

Background

- a) The EPA has considered an exemption under s.284 of the *Protection of the Environment Operations Act 1997* (POEO Act) from the provision of s.88 of the POEO Act for scheduled waste facility operators in respect of Virgin Excavated Natural Material (VENM) and recovered fines used as landfill cover for bushfire generated waste originating from declared natural disaster areas disposed of at the facilities.
- b) The effect of the exemption is to exempt the scheduled waste facility operators listed below from the requirement to pay the waste levy in respect of VENM and recovered fines used as landfill cover for bushfire generated waste originating from declared natural disaster areas disposed of at the facilities.

Order

By this Order the Environment Protection Authority, in circumstances of an emergency, being the 2019/2020 bushfires in New South Wales, grants exemption from complying with s.88 of the POEO Act in respect of VENM and recovered fines used as landfill cover for bushfire generated waste originating from declared natural disaster areas, to the following:

Conditions

This exemption is granted under s.284 of the POEO Act subject to the following conditions:

1. The scheduled waste facilities to which this Order applies must keep records of the amount of VENM and recovered fines in relation to which this exemption applies received at the facility and the dates the VENM and recovered fines is received at the facility as specified by the EPA
2. This exemption ceases to have effect on 30 November 2020.

Duration of Exemption

This Order takes effect from the date the Order is published in the NSW Government Gazette unless otherwise varied or revoked. The Order may be varied or revoked under s.284 of the POEO Act.

RICHARD BEAN
Chief Executive Officer Environment
Protection Authority (by delegation)

13 April 2020

Reference number:(n2020-984)

ROADS ACT 1993

PROCLAMATION

I, the Honourable Margaret Beazley AC QC, Governor of the State of New South Wales, with the advice of the Executive Council, and pursuant to the powers vested in me under section 13(1) of the *Roads Act 1993*, do, on the recommendation of the Minister administering the *National Parks and Wildlife Act 1974*, by this proclamation dedicate the land described in the schedule below as a Public Road

SIGNED and SEALED at Sydney this 15th day of April 2020.

MARGARET BEAZLEY
Governor,
By Her Excellency's Command,

MATTHEW KEAN
Minister for Energy and Environment.

Land District - Moruya

LGA - Eurobodalla

Schedule

County Dampier, Parish Congo, 1.587 hectares being Lot 1 DP1251948.

Papers NPWS EF19/18728

Reference number:(n2020-985)

Mining and Petroleum Notices

Pursuant to section 136 of the *Mining Act 1992* and section 16 of the *Petroleum (Onshore) Act 1991*

NOTICE is given that the following applications have been received:

EXPLORATION LICENCE APPLICATIONS

(TMS2020-50)

No. 5941, KAISER REEF LIMITED (ACN 635 910 271), area of 15 units, for Group 1, dated 1 April 2020. (Orange Mining Division).

(TMS2020-51)

No. 5942, KAISER REEF LIMITED (ACN 635 910 271), area of 14 units, for Group 1, dated 1 April 2020. (Orange Mining Division).

(TMS2020-53)

No. 5943, SULTAN RESOURCES LTD (ACN 623 652 522), area of 12 units, for Group 1, dated 2 April 2020. (Orange Mining Division).

(TMS)

No. 5944, BACCHUS RESOURCES PTY LTD (ACN 606 340 872), area of 15 units, for Group 1, dated 7 April 2020. (Orange Mining Division).

(TMS-APP53)

No. 5945, TALISMAN B PTY LTD (ACN 635 738 500), area of 15 units, for Group 1, dated 7 April 2020. (Orange Mining Division).

(TMS-APP54)

No. 5946, TRK RESOURCES PTY LTD (ACN 116 543 081), area of 54 units, for Group 1, dated 7 April 2020. (Wagga Wagga Mining Division).

(TMS-APP55)

No. 5947, LACHLAN RESOURCES PTY LTD (ACN 610 889 882), area of 15 units, for Group 1, dated 7 April 2020. (Orange Mining Division).

(TMS2020-59)

No. 5948, KAISER REEF LIMITED (ACN 635 910 271), area of 144 units, for Group 1, dated 7 April 2020. (Orange Mining Division).

(TMS2020-60)

No. 5949, KAISER REEF LIMITED (ACN 635 910 271), area of 76 units, for Group 1, dated 8 April 2020. (Lightning Ridge Mining Division).

(TMS-APP57)

No. 5950, KRAKATOA AUSTRALIA PTY LTD (ACN 636 907 027), area of 193 units, for Group 2, dated 8 April 2020. (Armidale Mining Division).

(TMS-APP58)

No. 5951, RED METAL LIMITED (ACN 103 367 684), area of 10 units, for Group 1, dated 10 April 2020. (Orange Mining Division).

(TMS-APP59)

No. 5952, RED METAL LIMITED (ACN 103 367 684), area of 7 units, for Group 1, dated 10 April 2020. (Orange Mining Division).

Reference number:(n2020-986)

NOTICE is given that the following applications have been granted:

EXPLORATION LICENCE APPLICATIONS

(T19-1022)

No. 5780, now Exploration Licence No. 8962, GODOLPHIN TENEMENTS PTY LTD (ACN 634 219 999), County of Gordon, area of 44 units, for Group 1, dated 6 April 2020, for a term until 6 April 2025.

(T19-1022)

No. 5780, now Exploration Licence No. 8963, GODOLPHIN TENEMENTS PTY LTD (ACN 634 219 999), County of Gordon, area of 48 units, for Group 1, dated 6 April 2020, for a term until 6 April 2025.

(T19-1022)

No. 5780, now Exploration Licence No. 8964, GODOLPHIN TENEMENTS PTY LTD (ACN 634 219 999), County of Gordon, Map Sheet (8532, 8631, 8632), area of 112 units, for Group 1, dated 6 April 2020, for a term until 6 April 2025.

(T19-1163)

No. 5894, now Exploration Licence No. 8960, KINCORA COPPER AUSTRALIA PTY LTD (ACN 635 807 171), County of Oxley, Map Sheet (8334, 8434), area of 131 units, for Group 1, dated 24 March 2020, for a term until 24 March 2023.

MINING LEASE APPLICATIONS

(T16-1502)

Sydney No. 522, now Mining Lease No. 1800 (Act 1992), WYONG COAL PTY LIMITED (ACN 074 778 699), Parish of Munmorah, County of Northumberland, Map Sheet (9131-1-S), area of 10.37 hectares, for the purpose of ancillary mining activity, dated 17 March 2020, for a term until 17 March 2041.

(T19-1550)

Singleton No. 565, now Mining Lease No. 1802 (Act 1992), MT OWEN PTY LIMITED (ACN 003 827 361), Parish of Goorangoola, County of Durham; and Parish of Vane, County of Durham, Map Sheet (9133-3-S), area of 354.7 hectares, to mine for coal, dated 30 March 2020, for a term until 30 March 2041. As a result of the grant of this title, Exploration Licence No. 5824 has partly ceased to have effect.

Reference number:(n2020-987)

NOTICE is given that the following application has been withdrawn:

EXPLORATION LICENCE APPLICATION

(TMS2020-50)

No. 5941, KAISER REEF LIMITED (ACN 635 910 271), County of Gordon and County of Wellington, Map Sheet (8632). Withdrawal took effect on 1 April 2020.

Reference number:(n2020-988)

NOTICE is given that the following applications for renewal have been received:

(TMS-REN115)

Exploration Licence No. 4911, KORES AUSTRALIA PTY LIMITED (ACN 063 786 087), area of 8447 hectares. Application for renewal received 14 April 2020.

(TMS-REN111)

Exploration Licence No. 5933, PEAK GOLD MINES PTY LTD (ACN 001 533 777), area of 95 units. Application for renewal received 11 April 2020.

(TMS-REN104)

Exploration Licence No. 6548, BIG ISLAND MINING PTY LTD (ACN 112 787 470), area of 21 units. Application for renewal received 3 April 2020.

(TMS-REN108)

Exploration Licence No. 7542, ULAN COAL MINES LTD (ACN 000 189 248), area of 548.7 hectares. Application for renewal received 3 April 2020.

(TMS-REN107)

Exploration Licence No. 8254, AMMOS RESOURCE MANAGEMENT PTY LTD (ACN 164 981 686), area of 2 units. Application for renewal received 3 April 2020.

(TMS-REN105)

Exploration Licence No. 8258, TORRINGTON MINERALS PTY LTD (ACN 604 431 370), area of 4 units. Application for renewal received 2 April 2020.

(TMS-REN112)

Exploration Licence No. 8734, COLOSSUS METALS PTY LTD (ACN 145 692 744), area of 16 units. Application for renewal received 9 April 2020.

(TMS-REN113)

Exploration Licence No. 8735, COLOSSUS METALS PTY LTD (ACN 145 692 744), area of 37 units. Application for renewal received 9 April 2020.

(TMS-REN110)

Exploration (Prospecting) Licence No. 2364, PERILYA BROKEN HILL LIMITED (ACN 099 761 289), area of 1 unit. Application for renewal received 8 April 2020.

(TMS-REN106)

Mining Lease No. 1467 (Act 1992), ULAN COAL MINES LTD (ACN 000 189 248), area of 12.47 hectares. Application for renewal received 3 April 2020.

(TMS-REN109)

Mining Lease No. 1468 (Act 1992), ULAN COAL MINES LTD (ACN 000 189 248), area of 6120 hectares. Application for renewal received 3 April 2020.

(TMS-REN114)

Mining Purposes Lease No. 268 (Act 1973), GERHARD WIESENBERGER, area of 3.033 hectares. Application for renewal received 7 April 2020.

Reference number:(n2020-989)

RENEWAL OF CERTAIN AUTHORITIES

Notice is given that the following authorities have been renewed:

(EF19/17717)

Authorisation No. 405, KORES AUSTRALIA PTY LIMITED (ACN 063 786 087), County of Northumberland, area of 40 square kilometres, for a further term until 8 August 2024. Renewal effective on and from 1 April 2020.

(V18-0614)

Exploration Licence No. 8064, RIDGELANDS COAL RESOURCES PTY LIMITED (ACN 141 312 727), County of Brisbane, Map Sheet (9033), area of 7643 hectares, for a further term until 27 February 2024. Renewal effective on and from 6 April 2020.

Reference number:(n2020-990)

WITHDRAWAL OF APPLICATION FOR RENEWAL

Notice is given that the application for renewal in respect of the following authority has been withdrawn:

(EF18/33442)

Authorisation No. 360, SECRETARY OF THE DEPARTMENT OF PLANNING, INDUSTRY AND ENVIRONMENT, Counties of Phillip and Roxburgh, Map Sheet (8932), area of 142.4 square kilometres. The authority ceased to have effect on 7 April 2020.

Reference number:(n2020-991)

TRANSFER

(Z13-3296)

Mineral Claim Converted To Lease No. 145 (Act 1992), formerly held by JOHN TREVOR BLACKWELL has been transferred to CHRISTOPHER BRUCE UNDERWOOD. The transfer was registered on 24 March 2020.

Reference number:(n2020-992)

REQUESTED CANCELLATIONS

(TMS-CAN12)

Exploration Licence No. 8285 (Act 1992), ALPINE MEADOWS CLEAN-FILL PTY LTD (ACN 148 993 426), County of Canbelego and County of Flinders, Map Sheet (8234), area of 4 units. Request for cancellation was received on 6 April 2020.

Notice is given that the following authority has been cancelled:

(EF19/17741)

Authorisation No. 102, SECRETARY OF THE DEPARTMENT OF PLANNING, INDUSTRY AND ENVIRONMENT, County of Brisbane, County of Durham and County of Hunter, Map Sheet (9033), area of 6044 hectares. Cancellation took effect on 2 April 2020.

Reference number:(n2020-993)

EXPIRIES

Mining Lease No. 1417 (Act 1992), GUSTAVUS AIRD MURRAY, Parish of Boorooma, County of Finch; and Parish of Boorooma, County of Finch. This title expired on 2 April 2020.

Mining Lease No. 1418 (Act 1992), GUSTAVUS AIRD MURRAY, Parish of Boorooma, County of Finch; and Parish of Boorooma, County of Finch. This title expired on 2 April 2020.

Mineral Lease No. 5090 (Act 1906), CSR BUILDING PRODUCTS LIMITED (ACN 008 631 356), Parish of Maitland, County of Northumberland; and Parish of Maitland, County of Northumberland. This title expired on 5 April 2020.

Mining Purposes Lease No. 323 (Act 1973), OCEANIC COAL AUSTRALIA PTY LIMITED (ACN 003 856 782), JFE MINERAL (AUSTRALIA) PTY. LTD. (ACN 007 294 117), MARUBENI COAL PTY. LTD. (ACN 009 932 236) AND OCAL MACQUARIE PTY LIMITED (ACN 054 532 884), Parish of Awaba, County of Northumberland. This title expired on 6 April 2020.

Reference number:(n2020-994)

Primary Industry Notices

Marine Estate Management (Aquatic Reserve) Notification 2020

under the

Marine Estate Management Act 2014

I, SCOTT HANSEN, Director General NSW Department of Primary Industries, with delegated authority under section 76 and in pursuance of section 57 of the *Marine Estate Management Act 2014*, make the following Notification.

Dated 14 April 2020

SCOTT HANSEN
Director General
NSW Department of Primary Industries
(within Regional NSW)

Part 1 Preliminary

1 Name of Instrument

This Notification is the *Marine Estate Management (Aquatic Reserve) Notification 2020*.

2 Commencement and duration

- (1) This Notification commences on the day on which it is published in the NSW Government Gazette.
- (2) This Notification will remain in force for 5 years after the date of publication.

3 Repeal

The Aquatic Reserve Notification 2015 dated 13 April 2015 published in NSW Government Gazette No. 32 on 17 April 2015 at pages 989 to 992 is repealed.

4 Definitions

- (1) In this Notification:

Aboriginal cultural fishing has the same meaning as it has in section 4 of the *Fisheries Management Act 1994*.

Barrenjoey Head Aquatic Reserve, Boat Harbour Aquatic Reserve, Bronte-Coogee Aquatic Reserve, Cabbage Tree Bay Aquatic Reserve, Cape Banks Aquatic Reserve and Narrabeen Head Aquatic Reserve mean the aquatic reserves declared pursuant to section 194 of the *Fisheries Management Act 1994*, titled "Declaration of Aquatic Reserves" dated 31 March 2002 and published in *Government Gazette* No. 65 on 22 March 2002 at page 1731-1732, taken now to be Aquatic Reserves for the purposes of the Act.

Bushrangers Bay Aquatic Reserve means the aquatic reserve declared pursuant to section 194 of the *Fisheries Management Act 1994* and published in *Government Gazette* No. 65 of 14 May 1982 at page 2104, taken now to be an Aquatic Reserve for the purposes of the Act.

Cook Island Aquatic Reserve means the aquatic reserve declared pursuant to section 194 of the *Fisheries Management Act 1994* and published in *Government Gazette* No. 152 on 23 October 1998 at page 8435, taken now to be an Aquatic Reserve for the purposes of the Act.

finfish means bony fish (Osteichthyes) and cartilaginous fish (Chondrichthyes).

fishing gear has the same meaning as it has in section 4 of the *Fisheries Management Act 1994*.

hand held line means a rod and line or handline used in waters (other than inland waters) described in clause 43 of the *Fisheries Management (General) Regulation 2019*.

lawful recreational net means any net that may be used by a recreational fisher under the *Fisheries Management (General) Regulation 2019*.

Long Reef Aquatic Reserve means the aquatic reserve declared pursuant to section 194 of the *Fisheries Management Act 1994* and published in *Government Gazette* No. 80 of 30 May 1980 at page 2787, taken now to be an Aquatic Reserve for the purposes of the Act.

marine vegetation has the same meaning as it has in section 4 the *Fisheries Management Act 1994*.

North Harbour Aquatic Reserve means the aquatic reserve declared pursuant to section 194 of the *Fisheries Management Act 1994* and published in *Government Gazette* No. 46 of 26 March 1982 at page 1336, taken now to be an Aquatic Reserve for the purposes of the Act.

spear gun means a spear gun as defined in clause 52 of the *Fisheries Management (General) Regulation 2019*.

Shiprock Aquatic Reserve means the aquatic reserve declared pursuant to section 194 of the *Fisheries Management Act 1994* and published in *Government Gazette* No. 46 of 26 March 1982 at page 1336, taken now to be an Aquatic Reserve for the purposes of the Act.

the Act means the *Marine Estate Management Act 2014*.

the Management Rules Regulation means the *Marine Estate Management (Management Rules) Regulation 1999*.

the Principal Regulation means the *Marine Estate Management Regulation 2017*.

Towra Point Aquatic Reserve means the aquatic reserve declared pursuant to section 194 of the *Fisheries Management Act 1994* and published in *Government Gazette* No. 49 of 12 April 1990 at page 3070, taken now to be an Aquatic Reserve for the purposes of the Act.

- (2) Unless otherwise defined in this Instrument, words and expressions that are defined in the Act, Principal Regulation or Management Rules Regulation have the same meaning in this Instrument.

Note: *aquaculture, fish, recreational fishing, take* are defined in the Management Rules Regulation.

Part 2 Prohibition on activities

5 Prohibition on activities

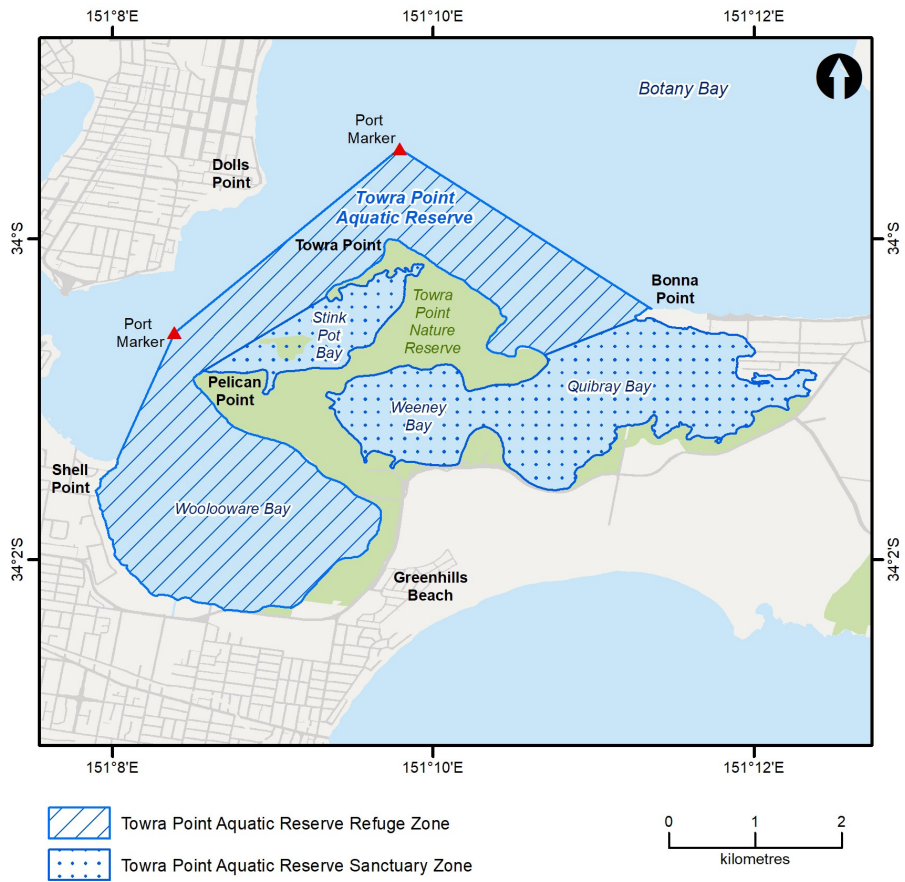
- (1) A person is prohibited from carrying out the activities specified in Column 2 of Schedule 1 in the aquatic reserves specified opposite in Column 1 of Schedule 1, unless:
- the person has obtained the consent of the relevant Ministers or a permit issued by the relevant Ministers in accordance with the Principal Regulation, and
 - the activity is for research purposes, aquaculture purposes, aquarium collecting purposes or Aboriginal cultural fishing purposes, or for any other purpose that is consistent with the objects of the Act and the purposes of aquatic reserves.

- (2) A person is prohibited from taking part in a recreational fishing competition at Barrenjoey Head Aquatic Reserve, Boat Harbour Aquatic Reserve, Bronte-Coogee Aquatic Reserve, Cabbage Tree Bay Aquatic Reserve, Cape Banks Aquatic Reserve and Narrabeen Head Aquatic Reserve unless the consent of the relevant Ministers or a permit issued by the relevant Ministers has been obtained for the recreational fishing competition in accordance with the Principal Regulation.
- (3) A person is prohibited from taking any fish or marine vegetation for research purposes at Barrenjoey Head Aquatic Reserve, Boat Harbour Aquatic Reserve, Bronte-Coogee Aquatic Reserve, Cabbage Tree Bay Aquatic Reserve, Cape Banks Aquatic Reserve and Narrabeen Head Aquatic Reserve unless the consent of the relevant Ministers or a permit issued by the relevant Ministers has been obtained for taking the fish or marine vegetation for research purposes in accordance with the Principal Regulation.
- (4) A person is prohibited from constructing, using or operating a jetty or slipway at the Shiprock Aquatic Reserve other than a jetty or slipway that was lawfully constructed and in existence immediately before 1 September 2002.

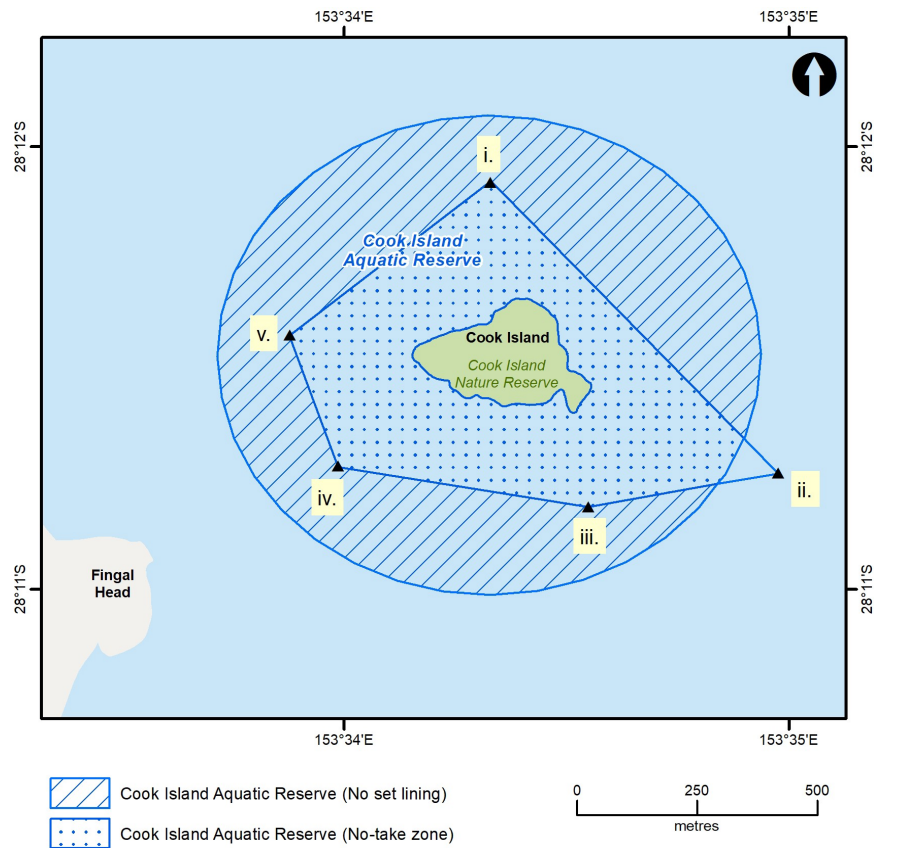
Schedule 1

<i>Column 1</i> <i>Aquatic Reserve</i>	<i>Column 2</i> <i>Activities Prohibited</i>
Barrenjoey Head Boat Harbour Bronte-Coogee Cape Banks Narrabeen Head	<p>(a) The taking of the tunicate 'cunjevoi' – <i>Pyura</i> spp., and all invertebrates (including anemones, barnacles, chitons, cockles, crabs, mussels, octopus, oysters, pipis, sea urchins, sea stars, snails and worms) (whether dead or alive) with the exception of eastern rocklobster (<i>Sagmariasus verreauxi</i>), southern rocklobster (<i>Jasus edwardsii</i>) and blacklip abalone (<i>Haliotis rubra rubra</i>).</p> <p>Note: This includes a prohibition on the killing of cunjevoi or invertebrates to feed fish.</p> <p>(b) Collecting, destroying or interfering with any marine vegetation (whether dead or alive), with the exception of sea lettuce (<i>Ulva lactuca</i>) and bait weed (<i>Enteromorpha intestinalis</i>).</p>
Bushrangers Bay Cabbage Tree Bay Shiprock	<p>Taking, gathering, destroying, injuring or interfering with any fish or marine vegetation (whether dead or alive).</p> <p>Note: This includes a prohibition on feeding fish or the use of burley to attract fish.</p>
Long Reef	<p>Taking, gathering, destroying, injuring or interfering with any fish or marine vegetation (whether dead or alive), other than taking finfish using hand held lines or spear guns.</p> <p>Note: This includes a prohibition on the killing of cunjevoi or invertebrates to feed fish.</p>
North Harbour	<p>Taking, gathering, destroying, injuring or interfering with any fish or marine vegetation (whether dead or alive), other than taking finfish using hand held lines.</p> <p>Note: This includes a prohibition on the killing of cunjevoi or invertebrates to feed fish.</p>
Towra Point	<p>Taking, gathering, destroying, injuring or interfering with any fish or marine vegetation (whether dead or alive), other than taking fish using hand held lines or lawful recreational nets from that part of Towra Point Aquatic Reserve referred to as the refuge zone shown in Schedule 2.</p> <p>Note: This includes a prohibition on feeding fish or the use of burley to attract fish.</p>
Cook Island	<p>(a) Taking any fish (whether dead or alive) using a 'set line' which means any line not held in the hand, or not attached to fishing gear held in the hand, which is used or intended to be used for the purpose of taking fish.</p> <p>(b) Taking any fish (whether dead or alive) from the waters of Cook Island Aquatic Reserve that fall within the area enclosed by the line connecting the following co-ordinates (WGS84) and returning to the point of commencement, as shown in Schedule 3:</p> <ul style="list-style-type: none"> i. 28°11'32.336"S 153°34'39.872"E ii. 28°11'52.114"S 153°34'59.282"E iii. 28°11'54.419"S 153°34'46.449"E iv. 28°11'51.698"S 153°34'29.560"E v. 28°11'42.806"S 153°34'26.280"E <p>Note: This includes a prohibition on feeding fish or the use of burley to attract fish.</p>

Schedule 2



Schedule 3



Reference number:(n2020-995)

Crown Land Notices

1300 886 235 www.crownland.nsw.gov.au

NOTIFICATION OF DISPOSAL OF A CROWN ROAD

Section 152B Roads Act 1993

The road hereunder described has been disposed of under section 152B of the *Roads Act 1993*. In accordance with section 152H of that Act, the road comprised therein has ceased to be a Crown road and the rights of passage and access that previously existed in relation to the road are extinguished. Upon disposal, title to the land, comprising the former Crown road, is transferred to freehold.

The Hon Melinda Pavey, MP
Minister for Water, Property & Housing

DESCRIPTION

Parish – Wycheproof; County – Sturt
Land District – Hay; LGA – Carrathool

Road Disposed: Lot 1 DP 1252060

File No: 18/04301

Reference number:(n2020-996)

NOTIFICATION OF DISPOSAL OF A CROWN ROAD

Section 152B Roads Act 1993

The road hereunder described has been disposed of under section 152B of the *Roads Act 1993*. In accordance with section 152H of that Act, the road comprised therein has ceased to be a Crown road and the rights of passage and access that previously existed in relation to the road are extinguished. Upon disposal, title to the land, comprising the former Crown road, is transferred to freehold.

The Hon Melinda Pavey, MP
Minister for Water, Property & Housing

DESCRIPTION

Parish – Laura; County – Hardinge
Land District – Inverell; LGA – Uralla

Road Disposed: Lots 2-3 DP 1247108

File No: 18/04184

Reference number:(n2020-997)

NOTIFICATION OF DISPOSAL OF A CROWN ROAD

Section 152B Roads Act 1993

The road hereunder described has been disposed of under section 152B of the *Roads Act 1993*. In accordance with section 152H of that Act, the road comprised therein has ceased to be a Crown road and the rights of passage and access that previously existed in relation to the road are extinguished. Upon disposal, title to the land, comprising the former Crown road, is transferred to freehold.

The Hon Melinda Pavey, MP
Minister for Water, Property & Housing

DESCRIPTION

Parish – Denison; County – Raleigh
Land District – Kempsey; LGA – Nambucca Valley

Road Disposed: Lot 1 DP 1260177

File No: 11/11642

Reference number:(n2020-998)

NOTIFICATION OF DISPOSAL OF A CROWN ROAD

Section 152B Roads Act 1993

The road hereunder described has been disposed of under section 152B of the *Roads Act 1993*. In accordance with section 152H of that Act, the road comprised therein has ceased to be a Crown road and the rights of passage and access that previously existed in relation to the road are extinguished. Upon disposal, title to the land, comprising the former Crown road, is transferred to freehold.

The Hon Melinda Pavey, MP
Minister for Water, Property & Housing

DESCRIPTION

*Parish – Melville; County – Cumberland
Land District – Penrith; LGA – Fairfield*

Road Disposed: Lot 2 DP 1224633

File No: MN02H313

Reference number:(n2020-999)

NOTIFICATION OF DISPOSAL OF A CROWN ROAD

Section 152B Roads Act 1993

The road hereunder described has been disposed of under section 152B of the *Roads Act 1993*. In accordance with section 152H of that Act, the road comprised therein has ceased to be a Crown road and the rights of passage and access that previously existed in relation to the road are extinguished. Upon disposal, title to the land, comprising the former Crown road, is transferred to freehold.

The Hon Melinda Pavey, MP
Minister for Water, Property & Housing

DESCRIPTION

*Parish – Mozart; County – Westmoreland
Land District – Lithgow; LGA – Oberon*

Road Disposed: Lot 4 DP 1250687

File No: 15/05033

Reference number:(n2020-1000)

NOTIFICATION OF DISPOSAL OF A CROWN ROAD

Section 152B Roads Act 1993

The road hereunder described has been disposed of under section 152B of the *Roads Act 1993*. In accordance with section 152H of that Act, the road comprised therein has ceased to be a Crown road and the rights of passage and access that previously existed in relation to the road are extinguished. Upon disposal, title to the land, comprising the former Crown road, is transferred to freehold.

The Hon Melinda Pavey, MP
Minister for Water, Property & Housing

DESCRIPTION

*Parish – Hardie; County – Urana
Land District – Deniliquin; LGA – Murrumbidgee*

Road Disposed: Lots 1-2 DP 1261331

File No: 19/07189

Reference number:(n2020-1001)

NOTIFICATION OF DISPOSAL OF A CROWN ROAD

Section 152B Roads Act 1993

The road hereunder described has been disposed of under section 152B of the *Roads Act 1993*. In accordance with section 152H of that Act, the road comprised therein has ceased to be a Crown road and the rights of passage and access that previously existed in relation to the road are extinguished. Upon disposal, title to the land, comprising the former Crown road, is transferred to freehold.

The Hon Melinda Pavey, MP
Minister for Water, Property & Housing

DESCRIPTION

Parish – Tarlo; County – Argyle

Land District – Goulburn; LGA – Upper Lachlan Shire

Road Disposed: Lot 1 DP 1256463

File No: 19/05588

Reference number:(n2020-1002)

NOTIFICATION OF DISPOSAL OF A CROWN ROAD

Section 152B Roads Act 1993

The road hereunder described has been disposed of under section 152B of the *Roads Act 1993*. In accordance with section 152H of that Act, the road comprised therein has ceased to be a Crown road and the rights of passage and access that previously existed in relation to the road are extinguished. Upon disposal, title to the land, comprising the former Crown road, is transferred to freehold.

The Hon Melinda Pavey, MP
Minister for Water, Property & Housing

DESCRIPTION

Parish – Binalong; County – Harden

Land District – Boorowa; LGA – Yass Valley

Road Disposed: Lots 1-2 DP 1259744

File No: 10/05176

Reference number:(n2020-1003)

NOTIFICATION OF DISPOSAL OF A CROWN ROAD

Section 152B Roads Act 1993

The road hereunder described has been disposed of under section 152B of the *Roads Act 1993*. In accordance with section 152H of that Act, the road comprised therein has ceased to be a Crown road and the rights of passage and access that previously existed in relation to the road are extinguished. Upon disposal, title to the land, comprising the former Crown road, is transferred to freehold.

The Hon Melinda Pavey, MP
Minister for Water, Property & Housing

DESCRIPTION

Parishes – Waterloo, Clifton; County – Gough

Land District – Glen Innes; LGA – Glen Innes Severn

Road Disposed: Lot 9 DP 1257056

File No: 19/05228

Reference number:(n2020-1004)

NOTIFICATION OF DISPOSAL OF A CROWN ROAD

Section 152B Roads Act 1993

The road hereunder described has been disposed of under section 152B of the *Roads Act 1993*. In accordance with section 152H of that Act, the road comprised therein has ceased to be a Crown road and the rights of passage and access that previously existed in relation to the road are extinguished. Upon disposal, title to the land, comprising the former Crown road, is transferred to freehold.

The Hon Melinda Pavey, MP
Minister for Water, Property & Housing

DESCRIPTION

Parish – Ironbarks; County – Wellington
Land District – Wellington; LGA – Dubbo Regional

Road Disposed: Lot 1 DP 1256606

File No: 19/01384

Reference number:(n2020-1005)

CROWN LAND MANAGEMENT ACT 2016

NOTICE - CROWN LAND TO BE USED OR OCCUPIED FOR OTHER PURPOSE UNDER S 2.18(2)(b)

Pursuant to section 2.18(2)(b) of the *Crown Land Management Act 2016*, the Crown land specified in Column 2 of the following Schedule is proposed to be used or occupied under a relevant interest granted for the purpose(s) specified in Column 1 of the following Schedule.

The Hon Melinda Pavey, MP
Minister for Water, Property & Housing

Schedule

Column 1

pipeline
(relevant interest - Licence 598156)
electricity supply
(relevant interest - Licence 598156)
pump site
(relevant interest - Licence 598156)

Column 2

Reserve No. 92864
Public Purpose: future public requirements
Notified: 27 June 1980
File Reference: 18/04985

Schedule

Column 1

pipeline
(relevant interest - Licence 584979)
pump site
(relevant interest - Licence 584979)

Column 2

Reserve No. 84334
Public Purpose: generally
Notified: 22 March 1963
File Reference: 17/05935

Schedule

Column 1

access
(relevant interest - Licence 616406)
earthworks
(relevant interest - Licence 616406)

Column 2

Reserve No. 1013799
Public Purpose: future public requirements
Notified: 29 June 2007
File Reference: 20/00715

Schedule

Column 1

electricity supply
(relevant interest - Licence 598156)
pump site
(relevant interest - Licence 598156)
pipeline
(relevant interest - Licence 598156)

Column 2

Reserve No. 56146
Public Purpose: generally
Notified: 11 May 1923
File Reference: 17/09653

Schedule

Column 1

electricity supply
(relevant interest - Licence 598156)
pump site
(relevant interest - Licence 598156)
pipeline
(relevant interest - Licence 584979)
pipeline
(relevant interest - Licence 598156)
pump site
(relevant interest - Licence 584979)

Column 2

Reserve No. 1011268
Public Purpose: future public requirements
Notified: 3 February 2006
File Reference: 17/09562

Reference number:(n2020-1006)

NOTIFICATION OF DISPOSAL OF A CROWN ROAD

Section 152B Roads Act 1993

The road hereunder described has been disposed of under section 152B of the *Roads Act 1993*. In accordance with section 152H of that Act, the road comprised therein has ceased to be a Crown road and the rights of passage and access that previously existed in relation to the road are extinguished. Upon disposal, title to the land, comprising the former Crown road, is transferred to freehold.

The Hon Melinda Pavey, MP
Minister for Water, Property & Housing

DESCRIPTION

Parish – Tatuuli; County – Wellington

Land District – Wellington; LGA – Mid-Western Regional

Road Disposed: Lot 1 DP 1259615

File No: 13/11609

Reference number:(n2020-1007)

CROWN LAND MANAGEMENT ACT 2016

APPOINTMENT OF STATUTORY LAND MANAGER BOARD MEMBERS

Pursuant to clause 4(1) of Schedule 5 to the *Crown Land Management Act 2016*, the persons specified in Column 1 of the Schedule hereunder are appointed, for the terms of office specified in that Column, as board members for the statutory land manager specified opposite in Column 2, which has been appointed as Crown land manager of the land referred to in Column 3 of the Schedule.

It is a condition of the appointment that the board member must comply with the Department of Industry *Crown reserve code of conduct: For non-council Crown land managers and commons trusts* (as may be amended or replaced from time to time).

The Hon Melinda Pavey, MP
Minister for Water, Property & Housing

Schedule

Column 1	Column 2	Column 3
Kerry Anne Flint (new member)	Cumborah Recreation Reserve Land Manager	Reserve No. 31858 Public Purpose: public recreation Notified: 8 December 1900
For a term commencing the date of this notice and expiring 30th November 2024.		File Reference: WL90R0048-2

Reference number:(n2020-1008)

ERRATUM

In the Government Gazette of 20 December 2019, Folio 5787, under the heading ‘APPOINTMENT OF CROWN LAND MANAGER’ in relation to Reserve 60138, Column 1 should have read:

Tarana Valley Community Group Incorporated
ICN: 9880026

For a term commencing the date of this notice

This notice corrects that error. The gazettal date remains 20 December 2019.

The Hon Melinda Pavey, MP
Minister for Water, Property and Housing

Reference number:(n2020-1009)

APPOINTMENT OF CROWN LAND MANAGER

Pursuant to clause 3.3 of Part 3 to the *Crown Land Management Act 2016*, the persons specified in Column 1 of the Schedule hereunder are appointed, for the terms of office specified in that Column, as Crown land manager of the land referred to in Column 2 of the Schedule.

It is a condition of the appointment that the performance of duties as Crown land manager must be in compliance with the code of conduct adopted under section 440 of the *Local Government Act 1993*.

The Hon Melinda Pavey, MP
Minister for Water, Property and Housing

Schedule

Column 1	Column 2
Shoalhaven City Council ABN: 59 855 182 344	Reserve No. 97 Public Purpose: other purposes, public recreation Notified: 13 Jun 1881
For a term commencing the date of this notice	File Reference: NA79H1031#02

Reference number:(n2020-1010)

CROWN LAND MANAGEMENT ACT 2016
APPOINTMENT OF STATUTORY LAND MANAGER BOARD MEMBERS

Pursuant to clause 4(1) of Schedule 5 to the *Crown Land Management Act 2016*, the persons specified in Column 1 of the Schedule hereunder are appointed, for the terms of office specified in that Column, as board members for the statutory land manager specified opposite in Column 2, which has been appointed as Crown land manager of the land referred to in Column 3 of the Schedule.

It is a condition of the appointment that the board member must comply with the Department of Industry *Crown reserve code of conduct: For non-council Crown land managers and commons trusts* (as may be amended or replaced from time to time).

The Hon. Robert Stokes MP
Minister for Planning and Public Spaces

Schedule

Column 1	Column 2	Column 3
John Lee (re-appointment)	Mt Irvine Public Hall (R.60844) Reserve Land Manager	Reserve No. 60844 Public Purpose: public hall Notified: 30 November 1928
For a term commencing the date of this notice and expiring 12th December 2024.		File Reference: MN80R166

Reference number:(n2020-1011)

CROWN LAND MANAGEMENT ACT 2016
APPOINTMENT OF STATUTORY LAND MANAGER BOARD MEMBERS

Pursuant to clause 4(1) of Schedule 5 to the *Crown Land Management Act 2016*, the persons specified in Column 1 of the Schedule hereunder are appointed, for the terms of office specified in that Column, as board members for the statutory land manager specified opposite in Column 2, which has been appointed as Crown land manager of the land referred to in Column 3 of the Schedule.

It is a condition of the appointment that the board member must comply with the Department of Industry *Crown reserve code of conduct: For non-council Crown land managers and commons trusts* (as may be amended or replaced from time to time).

The Hon Melinda Pavey, MP
Minister for Water, Property & Housing

Schedule

Column 1	Column 2	Column 3
Jeffery Allan Clydsdale (re-appointment)	Main Camp Recreation Reserve Land Manager	Reserve No. 52866 Public Purpose: public recreation Notified: 28 June 1918
Christine Brooker (re-appointment)		File Reference: MD80R59-002
John Alfred Hindmarsh (re-appointment)		
For a term commencing 24th April 2020 and expiring 23rd April 2025.		

Reference number:(n2020-1012)

CROWN LAND MANAGEMENT ACT 2016
APPOINTMENT OF STATUTORY LAND MANAGER BOARD MEMBERS

Pursuant to clause 4(1) of Schedule 5 to the *Crown Land Management Act 2016*, the persons specified in Column 1 of the Schedule hereunder are appointed, for the terms of office specified in that Column, as board members for the statutory land manager specified opposite in Column 2, which has been appointed as Crown land manager of the land referred to in Column 3 of the Schedule.

It is a condition of the appointment that the board member must comply with the Department of Industry *Crown reserve code of conduct: For non-council Crown land managers and commons trusts* (as may be amended or replaced from time to time).

The Hon Melinda Pavey, MP
Minister for Water, Property & Housing

Schedule

Column 1

John Mervyn Hamilton (new member)

For a term commencing the date of this notice and expiring 22nd January 2025.

Column 2

Bega Showground Land Manager

Column 3

Dedication No. 580108
Public Purpose: showground
Notified: 29 September 1886
File Reference: NA80R160

Reference number:(n2020-1013)

NOTIFICATION OF DISPOSAL OF A CROWN ROAD

Section 152B Roads Act 1993

The road hereunder described has been disposed of under section 152B of the *Roads Act 1993*. In accordance with section 152H of that Act, the road comprised therein has ceased to be a Crown road and the rights of passage and access that previously existed in relation to the road are extinguished. Upon disposal, title to the land, comprising the former Crown road, is transferred to freehold.

The Hon Melinda Pavey, MP
Minister for Water, Property & Housing

DESCRIPTION

*Parish – Cunningham; County – Wellington
Land District – Bathurst; LGA – Bathurst Regional*

Road Disposed: Lot 1 DP 1260063

File No: 19/08057

Reference number:(n2020-1014)

ROADS ACT, 1993

ORDER

Transfer of a Crown Road to Council

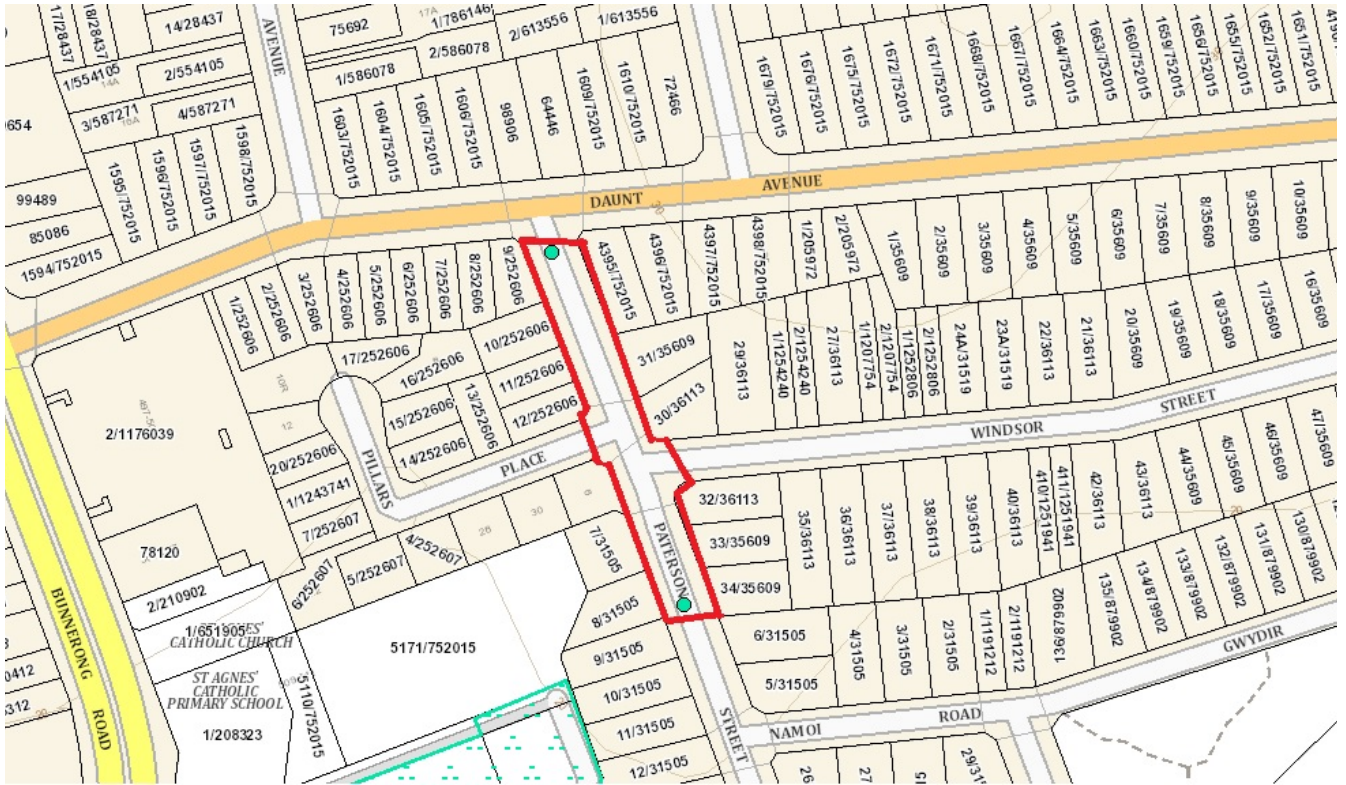
In pursuance of the provisions of Section 152I, *Roads Act 1993*, the Crown public road specified in Schedule 1 is transferred to the Roads Authority specified in Schedule 2, as from the date of publication of this notice and from that date the road specified in Schedule 1 ceases to be a Crown public road.

THE HON. ROBERT GORDON STOKES, MP
Minister for Planning and Public Spaces

SCHEDULE 1

Land District – Metropolitan;
Local Government Area – Randwick City Council;
Parish – Botany;
County – Cumberland;

That part of Crown Public road known as Paterson Street located off Daunt Avenue between Lot 4395 DP 752015 and Lot 34 DP 35609 at Matraville as shown by red outline on the diagram hereunder



SCHEDULE 2

Roads Authority: Randwick City Council
Council's Ref: F2006/00168
File Ref: 20/01611#01

SCHEDULE 1

Land District – Metropolitan;
Local Government Area – Randwick City Council;
Parish – Botany;
County – Cumberland;

That part of Crown Public road known as Knowles Avenue between Lot 21 Section 1 DP 253676 and Lot 10 DP 247639 at Matrville as shown by red outline on the diagram hereunder



SCHEDULE 2

Roads Authority: Randwick City Council

Council’s Ref: F2006/00168

File Ref: 20/01611#02

Reference number:(n2020-1015)

NOTIFICATION OF DISPOSAL OF A CROWN ROAD

Section 152B Roads Act 1993

The road hereunder described has been disposed of under section 152B of the *Roads Act 1993*. In accordance with section 152H of that Act, the road comprised therein has ceased to be a Crown road and the rights of passage and access that previously existed in relation to the road are extinguished. Upon disposal, title to the land, comprising the former Crown road, is transferred to freehold.

The Hon Melinda Pavey, MP
Minister for Water, Property & Housing

DESCRIPTION

Parishes – Gobbagaula, Buckinbong; County – Mitchell

Land District – Narrandera; LGA – Narrandera

Road Disposed: Lots 1-3 DP 1251925

File No: 09/10255

Reference number:(n2020-1016)

Other Government Notices

ASSOCIATIONS INCORPORATION ACT 2009

Cancellation of registration pursuant to section 80

TAKE NOTICE that AUBURN DIVERSITY SERVICES INCORPORATED (Y2358221) became registered under the *Corporations Act 2001* as ACCESSIBLE DIVERSITY SERVICES INITIATIVE LIMITED (ACN 639 992 788), a company limited by guarantee, on 31 March 2020, and accordingly its registration under the *Associations Incorporation Act 2009* is cancelled as of that date.

Robyne Lunney
Delegate of the Commissioner,
NSW Fair Trading

14 April 2020

Reference number:(n2020-1017)

CO-OPERATIVES NATIONAL LAW (NSW)

Section 601AA(4) of the Corporations Act 2001 as applied by
section 453 of the Co-operatives National Law (NSW)

NOTICE OF PROPOSED DEREGISTRATION - Voluntary

CO-OPERATIVE DETAILS

Co-operative: Blue Mountains Urban Growers Co-op Ltd
Co-operative Number: NSWC32880

NOTICE

The Registrar has received an application to deregister the Co-operative under section 601AA of the *Corporations Act 2001* as applied by section 453 of the *Co-Operatives National Law (NSW)*.

The Registrar may deregister the Co-operative when two months have passed since publication of this Notice in the NSW Government Gazette

Dated this 16th day of April 2020 at Bathurst.

Robyne Lunney
Manager, Case Management Unit, Registry Services
DELEGATE OF THE REGISTRAR OF CO-OPERATIVES

Reference number:(n2020-1018)

GEOGRAPHICAL NAMES ACT 1966

PURSUANT to the provisions of Section 8 of the *Geographical Names Act 1966*, the Geographical Names Board hereby notifies that it proposes to assign the name:

Bill McCall Park for a reserve located at 1 Selkirk Place, Camden South, Camden LGA.

The position and extent for this feature is recorded and shown within the Geographical Names Register of New South Wales. The proposal can be viewed and submissions lodged on the Geographical Names Board website at www.gnb.nsw.gov.au from 22 April 2020 to 22 May 2020. Alternatively, email submissions may be lodged with the Secretary, Geographical Names Board, at ss-gnb@customerservice.nsw.gov.au or written submissions mailed to 346 Panorama Ave, Bathurst, NSW 2795.

In accordance with Section 9 of the *Geographical Names Act 1966*, all submissions lodged may be subject to a Government Information (Public Access) application and may be viewed by a third party to assist the Board in considering this proposal.

NARELLE UNDERWOOD
Chair
Geographical Names Board
PO Box 143
BATHURST NSW 2795

Reference number:(n2020-1019)

PARENTS AND CITIZENS ASSOCIATIONS INCORPORATION ACT 1976

Section 13 (4)

NOTICE OF INCORPORATION OF PARENTS AND CITIZENS ASSOCIATIONS

The following associations are hereby incorporated under the *Parents and Citizens Associations Incorporation Act 1976*.

1. Coolah Central School
2. Gravesend Public School
3. Griffith North Public School
4. Martindale Public School
5. Morisset Public School
6. Murrumbidgee Regional High School
7. Ropes Crossing Public School

Michael Waterhouse
General Counsel
Department of Education

April 2020

Reference number:(n2020-1020)

SUBORDINATE LEGISLATION ACT 1989

Motor Accidents Compensation Regulation 2020 and Regulatory Impact Statement

Notice is hereby given, under section 5 of the *Subordinate Legislation Act 1989*, that the *Motor Accidents Compensation Regulation 2015* is proposed to be remade.

The proposed *Motor Accidents Compensation Regulation 2020* (the proposed Regulation) repeals and remakes the *Motor Accidents Compensation Regulation 2015*, which is due for automatic repeal on 1 September 2020. The object of the proposed Regulation is to support the operation of the *Motor Accidents Compensation Act 1999* and the 1999 Compulsory Third-Party insurance scheme.

A Regulatory Impact Statement (RIS) has been prepared in relation to the proposed Regulation. Copies of both the proposed Regulation and RIS are available online at www.sira.nsw.gov.au.

Comments and submissions on the proposed Regulation and RIS should be sent via email to: MAIRstakeholder@sira.nsw.gov.au.

Please contact Ms Elizabeth Maister, Manager Stakeholder Engagement, on (02) 8281 6234 if you are unable to submit via email and require alternative options.

The closing date for comments and submissions is **5pm, Monday 11 May 2020**.

For further information regarding the proposed Regulation and RIS, please contact SIRA via email: MAIRstakeholder@sira.nsw.gov.au.

Reference number:(n2020-1021)

COUNCIL NOTICES

ALBURY CITY COUNCIL

ROADS ACT 1993

Naming of Roads

Notice is hereby given that Albury City Council, pursuant to section 162 of the *Roads Act 1993*, has officially named the road(s) as shown hereunder:

Name	Locality
Ruby Court	EAST ALBURY

Description

Heads east and then south – off Schubach Street, about 100m south of East Street.

Frank Zaknich, CEO, Albury
City Council,
553 Kiewa Street, Albury NSW
2640

Reference number:(n2020-1022)

BLAYNEY SHIRE COUNCIL

ROADS ACT 1993

Naming of Roads

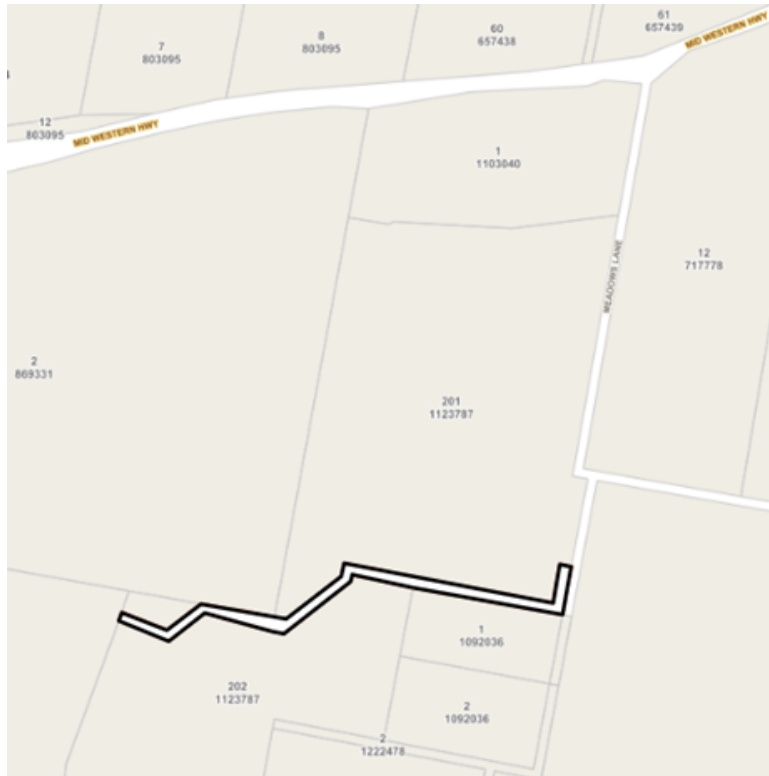
Notice is hereby given, that Blayney Shire Council, pursuant to Section 162 of the *Roads Act 1993*, has officially named to the road as shown hereunder.

Name	Locality
MEADOWS LANE	LYNDHURST

Description

Runs East off existing Meadows Lane (starting approximately 1.2km south of the Mid Western Highway) for about 1.1km to Lot 4 DP 1089290.

The attached diagram shows the extent of the road.



Authorised by Resolution of Council dated 16 September 2019

Grant Baker
Acting General Manager
Blayney Shire Council
91 Adelaide St BLAYNEY NSW 2799
Council File Ref: – 1909/013

Reference number:(n2020-1023)

COOLAMON SHIRE COUNCIL
LOCAL GOVERNMENT ACT 1993
LAND ACQUISITION (JUST TERMS COMPENSATION) ACT 1991
NOTICE OF COMPULSORY ACQUISITION OF LAND

Coolamon Shire Council declares with the approval of Her Excellency the Governor that the land described in the Schedule below, is acquired by compulsory process in accordance with the provisions of the *Land Acquisition (Just Terms Compensation) Act 1991* for industrial land subdivision and resale.

Dated at Coolamon, this 9th day of April 2020

TONY DONOGHUE, General Manager, Coolamon Shire Council, PO Box 101, Coolamon NSW 2701

SCHEDULE 1

2/838319

Minute No. 13

Reference number:(n2020-1024)

DUBBO REGIONAL COUNCIL

ROADS ACT 1993

Naming of Roads

Notice is hereby given that Dubbo Regional Council, pursuant to section 162 of the *Roads Act 1993*, has officially named the road(s) as shown hereunder:

Name	Locality
Endeavour Close	DUBBO

Description

Cul-de-sac located off Hawthorn Street, Dubbo

Michael McMahon, Chief Executive Officer, Dubbo
Regional Council,
PO Box 81, DUBBO NSW
2830

Reference number:(n2020-1025)

DUBBO REGIONAL COUNCIL

ROADS ACT 1993

Naming of Roads

Notice is hereby given that Dubbo Regional Council, pursuant to section 162 of the *Roads Act 1993*, has officially named the road(s) as shown hereunder:

Name	Locality
Wild Gully Lane	DUBBO

Description

Cul-de-sac located off Rosedale Road, Dubbo

Michael McMahon, Chief Executive Officer, Dubbo
Regional Council,
PO Box 81, DUBBO NSW
2830

Reference number:(n2020-1026)

LEETON SHIRE COUNCIL

ROADS ACT 1993

Naming of Roads

Notice is hereby given that Leeton Shire Council, pursuant to section 162 of the *Roads Act 1993*, has officially named the road(s) as shown hereunder:

Name	Locality
Sorelli Place	LEETON

Description

Road origin is Karri Road. Road End will be at the temporary cul-de-sac Road End of Stage One. Future Stages will extend this Road Extent.

Jackie Kruger, General Manager,
Leeton Shire Council,
23-25 Chelmsford Place, Leeton NSW
2705

Reference number:(n2020-1027)

QUEANBEYAN-PALERANG REGIONAL COUNCIL

ROADS ACT 1993

Naming of Roads

Notice is hereby given that Queanbeyan-Palerang Regional Council, pursuant to section 162 of the *Roads Act 1993*, has officially named the road(s) as shown hereunder:

Name	Locality
Alpine Ash Way	ENVIRONA, TRALEE

Description

From Oxalis Crescent to Speargrass Road

Peter Tegart, Chief Executive Officer,
Queanbeyan-Palerang Regional Council,
10 Majara Street, BUNGENDORE
NSW 2621

Reference number:(n2020-1028)

QUEANBEYAN-PALERANG REGIONAL COUNCIL

ROADS ACT 1993

Naming of Roads

Notice is hereby given that Queanbeyan-Palerang Regional Council, pursuant to section 162 of the *Roads Act 1993*, has officially named the road(s) as shown hereunder:

Name	Locality
Appleberry Road	TRALEE

Description

From Oxalis Crestent to Wiry Dock Road

Peter Tegart, Chief Executive Officer,
Queanbeyan-Palerang Regional Council,
10 Majara Street, BUNGENDORE
NSW 2621

Reference number:(n2020-1029)

QUEANBEYAN-PALERANG REGIONAL COUNCIL

ROADS ACT 1993

Naming of Roads

Notice is hereby given that Queanbeyan-Palerang Regional Council, pursuant to section 162 of the *Roads Act 1993*, has officially named the road(s) as shown hereunder:

Name	Locality
Bugle Street	TRALEE

Description

From Speargrass Road to Wiry Dock Road

Peter Tegart, Chief Executive Officer,
Queanbeyan-Palerang Regional Council,
10 Majara Street, BUNGENDORE
NSW 2621

Reference number:(n2020-1030)

QUEANBEYAN-PALERANG REGIONAL COUNCIL

ROADS ACT 1993

Naming of Roads

Notice is hereby given that Queanbeyan-Palerang Regional Council, pursuant to section 162 of the *Roads Act 1993*, has officially named the road(s) as shown hereunder:

Name	Locality
Cotula Street	ENVIRONA

Description

From Alpine Ash Way to Alpine Ash Way

Peter Tegart, Chief Executive Officer,
Queanbeyan-Palerang Regional Council,
10 Majara Street, BUNGENDORE
NSW 2621

Reference number:(n2020-1031)

QUEANBEYAN-PALERANG REGIONAL COUNCIL

ROADS ACT 1993

Naming of Roads

Notice is hereby given that Queanbeyan-Palerang Regional Council, pursuant to section 162 of the *Roads Act 1993*, has officially named the road(s) as shown hereunder:

Name	Locality
Elkhorn Road	ENVIRONA

Description

From Maidenhair Road to Oxalis Crescent

Peter Tegart, Chief Executive Officer,
Queanbeyan-Palerang Regional Council,
10 Majara Street, BUNGENDORE
NSW 2621

Reference number:(n2020-1032)

QUEANBEYAN-PALERANG REGIONAL COUNCIL

ROADS ACT 1993

Naming of Roads

Notice is hereby given that Queanbeyan-Palerang Regional Council, pursuant to section 162 of the *Roads Act 1993*, has officially named the road(s) as shown hereunder:

Name	Locality
Hyssop Street	TRALEE

Description

From Oxalis Crescent to Wiry Dock Road

Peter Tegart, Chief Executive Officer,
Queanbeyan-Palerang Regional Council,
10 Majara Street, BUNGENDORE
NSW 2621

Reference number:(n2020-1033)

QUEANBEYAN-PALERANG REGIONAL COUNCIL

ROADS ACT 1993

Naming of Roads

Notice is hereby given that Queanbeyan-Palerang Regional Council, pursuant to section 162 of the *Roads Act 1993*, has officially named the road(s) as shown hereunder:

Name	Locality
Kurzia Street	TRALEE

Description

From Oxalis Crescent to Wiry Dock Road

Peter Tegart, Chief Executive Officer,
Queanbeyan-Palerang Regional Council,
10 Majara Street, BUNGENDORE
NSW 2621

Reference number:(n2020-1034)

QUEANBEYAN-PALERANG REGIONAL COUNCIL

ROADS ACT 1993

Naming of Roads

Notice is hereby given that Queanbeyan-Palerang Regional Council, pursuant to section 162 of the *Roads Act 1993*, has officially named the road(s) as shown hereunder:

Name	Locality
Maidenhair Road	ENVIRONA

Description

From Alpine Ash Way to Tassel Terrace

Peter Tegart, Chief Executive Officer,
Queanbeyan-Palerang Regional Council,
10 Majara Street, BUNGENDORE
NSW 2621

Reference number:(n2020-1035)

QUEANBEYAN-PALERANG REGIONAL COUNCIL

ROADS ACT 1993

Naming of Roads

Notice is hereby given that Queanbeyan-Palerang Regional Council, pursuant to section 162 of the *Roads Act 1993*, has officially named the road(s) as shown hereunder:

Name	Locality
Melicope Street	TRALEE

Description

From Oxalis Crescent to Wiry Dock Road

Peter Tegart, Chief Executive Officer,
Queanbeyan-Palerang Regional Council,
10 Majara Street, BUNGENDORE
NSW 2621

Reference number:(n2020-1036)

QUEANBEYAN-PALERANG REGIONAL COUNCIL

ROADS ACT 1993

Naming of Roads

Notice is hereby given that Queanbeyan-Palerang Regional Council, pursuant to section 162 of the *Roads Act 1993*, has officially named the road(s) as shown hereunder:

Name	Locality
Oxalis Crescent	ENVIRONA, TRALEE

Description

Northern entry off Environa Drive to southern entry off Environa Drive

Peter Tegart, Chief Executive Officer,
Queanbeyan-Palerang Regional Council,
10 Majara Street, BUNGENDORE
NSW 2621

Reference number:(n2020-1037)

QUEANBEYAN-PALERANG REGIONAL COUNCIL

ROADS ACT 1993

Naming of Roads

Notice is hereby given that Queanbeyan-Palerang Regional Council, pursuant to section 162 of the *Roads Act 1993*, has officially named the road(s) as shown hereunder:

Name	Locality
Pratia Street	ENVIRONA

Description

From Oxalis Crescent to Cotula Street

Peter Tegart, Chief Executive Officer,
Queanbeyan-Palerang Regional Council,
10 Majara Street, BUNGENDORE
NSW 2621

Reference number:(n2020-1038)

QUEANBEYAN-PALERANG REGIONAL COUNCIL

ROADS ACT 1993

Naming of Roads

Notice is hereby given that Queanbeyan-Palerang Regional Council, pursuant to section 162 of the *Roads Act 1993*, has officially named the road(s) as shown hereunder:

Name	Locality
Saltbush Parade	ENVIRONA, TRALEE

Description

From Environa Drive to Alpine Ash Way

Peter Tegart, Chief Executive Officer,
Queanbeyan-Palerang Regional Council,
10 Majara Street, BUNGENDORE
NSW 2621

Reference number:(n2020-1039)

QUEANBEYAN-PALERANG REGIONAL COUNCIL

ROADS ACT 1993

Naming of Roads

Notice is hereby given that Queanbeyan-Palerang Regional Council, pursuant to section 162 of the *Roads Act 1993*, has officially named the road(s) as shown hereunder:

Name	Locality
Speargrass Road	TRALEE

Description

From Oxalis Crescent

Peter Tegart, Chief Executive Officer,
Queanbeyan-Palerang Regional Council,
10 Majara Street, BUNGENDORE
NSW 2621

Reference number:(n2020-1040)

QUEANBEYAN-PALERANG REGIONAL COUNCIL

ROADS ACT 1993

Naming of Roads

Notice is hereby given that Queanbeyan-Palerang Regional Council, pursuant to section 162 of the *Roads Act 1993*, has officially named the road(s) as shown hereunder:

Name	Locality
Stonecrop Avenue	TRALEE

Description

From Oxalis Crescent to Melicope Street

Peter Tegart, Chief Executive Officer,
Queanbeyan-Palerang Regional Council,
10 Majara Street, BUNGENDORE
NSW 2621

Reference number:(n2020-1041)

QUEANBEYAN-PALERANG REGIONAL COUNCIL

ROADS ACT 1993

Naming of Roads

Notice is hereby given that Queanbeyan-Palerang Regional Council, pursuant to section 162 of the *Roads Act 1993*, has officially named the road(s) as shown hereunder:

Name	Locality
Storksbill Terrace	TRALEE

Description

From Oxalis Crescent to Saltbush Parade

Peter Tegart, Chief Executive Officer,
Queanbeyan-Palerang Regional Council,
10 Majara Street, BUNGENDORE
NSW 2621

Reference number:(n2020-1042)

QUEANBEYAN-PALERANG REGIONAL COUNCIL

ROADS ACT 1993

Naming of Roads

Notice is hereby given that Queanbeyan-Palerang Regional Council, pursuant to section 162 of the *Roads Act 1993*, has officially named the road(s) as shown hereunder:

Name	Locality
Sunray Street	TRALEE

Description

From Oxalis Crescent to Wiry Dock Road

Peter Tegart, Chief Executive Officer,
Queanbeyan-Palerang Regional Council,
10 Majara Street, BUNGENDORE
NSW 2621

Reference number:(n2020-1043)

QUEANBEYAN-PALERANG REGIONAL COUNCIL

ROADS ACT 1993

Naming of Roads

Notice is hereby given that Queanbeyan-Palerang Regional Council, pursuant to section 162 of the *Roads Act 1993*, has officially named the road(s) as shown hereunder:

Name	Locality
Tassel Terrace	ENVIRONA, TRALEE

Description

From Oxalis Crescent to Maidenhair Road

Peter Tegart, Chief Executive Officer,
Queanbeyan-Palerang Regional Council,
10 Majara Street, BUNGENDORE
NSW 2621

Reference number:(n2020-1044)

QUEANBEYAN-PALERANG REGIONAL COUNCIL

ROADS ACT 1993

Naming of Roads

Notice is hereby given that Queanbeyan-Palerang Regional Council, pursuant to section 162 of the *Roads Act 1993*, has officially named the road(s) as shown hereunder:

Name	Locality
Violet Terrace	ENVIRONA, TRALEE

Description

From Oxalis Crescent to Maidenhair Road

Peter Tegart, Chief Executive Officer,
Queanbeyan-Palerang Regional Council,
10 Majara Street, BUNGENDORE
NSW 2621

Reference number:(n2020-1045)

QUEANBEYAN-PALERANG REGIONAL COUNCIL

ROADS ACT 1993

Naming of Roads

Notice is hereby given that Queanbeyan-Palerang Regional Council, pursuant to section 162 of the *Roads Act 1993*, has officially named the road(s) as shown hereunder:

Name	Locality
Windmill Street	TRALEE

Description

From Speargrass Road to Sunray Street

Peter Tegart, Chief Executive Officer,
Queanbeyan-Palerang Regional Council,
10 Majara Street, BUNGENDORE
NSW 2621

Reference number:(n2020-1046)

QUEANBEYAN-PALERANG REGIONAL COUNCIL

ROADS ACT 1993

Naming of Roads

Notice is hereby given that Queanbeyan-Palerang Regional Council, pursuant to section 162 of the *Roads Act 1993*, has officially named the road(s) as shown hereunder:

Name	Locality
Wiry Dock Road	TRALEE

Description

From Speargrass Road

Peter Tegart, Chief Executive Officer,
Queanbeyan-Palerang Regional Council,
10 Majara Street, BUNGENDORE
NSW 2621

Reference number:(n2020-1047)

QUEANBEYAN-PALERANG REGIONAL COUNCIL

ROADS ACT 1993

Naming of Roads

Notice is hereby given that Queanbeyan-Palerang Regional Council, pursuant to section 162 of the *Roads Act 1993*, has officially named the road(s) as shown hereunder:

Name	Locality
Zornia Street	TRALEE

Description

From Windmill Street to Wiry Dock Road

Peter Tegart, Chief Executive Officer,
Queanbeyan-Palerang Regional Council,
10 Majara Street, BUNGENDORE
NSW 2621

Reference number:(n2020-1048)

TEMORA SHIRE COUNCIL

ROADS ACT 1993

Naming of Roads

ERRATUM

In the notice published in NSW Government Gazette No 25 of 8 February 2013, page/number 383, the words “Road east of Combaning Road separating Lot 117, DP 751410 from Lot 118, DP 751410, ending at boundary Lot 119, DP 751410” are replaced with “Road west of Combaning Road separating Lot 159, DP 750592 from Lots 105, 76 & 119, DP 750592, ending at boundary Lot 1, DP 1259158 and News Road”. This notice corrects that error.

The gazettal date remains 8 February 2013.

GC Lavelle
General Manager
Temora Shire Council

Reference number:(n2020-1049)

TEMORA SHIRE COUNCIL

ROADS ACT 1993

Naming of Roads

Notice is hereby given that Temora Shire Council, pursuant to section 162 of the *Roads Act 1993*, has officially named the road(s) as shown hereunder:

Name

Schuberts Lane

Locality

GIDGINBUNG, TRUNGLEY HALL

Description

Currently unnamed road commencing at intersection of Trungley hall Gidginbung Road (47/750602) extending north for approximately 3.3 klms to intersect with Schlunkes Road (1/536897)

Gary Lavelle
General Manager Temora Shire Council
PO Box 262
TEMORA NSW 2666,

Reference number:(n2020-1050)

WINGECARRIBEE SHIRE COUNCIL

ROADS ACT 1993

LAND ACQUISITION (JUST TERMS COMPENSATION) ACT 1991

NOTICE OF COMPULSORY ACQUISITION OF LAND

Wingecarribee Shire Council declares with the approval of Her Excellency the Governor that the lands described in Schedule 1 below, excluding the interests described in Schedule 2 below, are acquired by compulsory process in accordance with the provisions of the *Land Acquisition (Just Terms Compensation) Act 1991* for public road.

Dated at Wingecarribee this 15th day of April 2020.

General Manager

Schedule

Lots 1 and 2 DP814859

Schedule 2

DP649183 NOTE: Plan of proposed easement for signals and communication cable variable width

DP266564 NOTE: Plan of proposed right of way 5 wide

Reference number:(n2020-1051)
