



Government Gazette

of the State of
New South Wales

Number 151
Friday, 10 July 2020

The New South Wales Government Gazette is the permanent public record of official NSW Government notices. It also contains local council, non-government and other notices.

Each notice in the Government Gazette has a unique reference number that appears in parentheses at the end of the notice and can be used as a reference for that notice (for example, (n2019-14)).

The Gazette is compiled by the Parliamentary Counsel's Office and published on the NSW legislation website (www.legislation.nsw.gov.au) under the authority of the NSW Government. The website contains a permanent archive of past Gazettes.

To submit a notice for gazettal, see Gazette Information.

GOVERNMENT NOTICES

Rural Fire Service Notices

RURAL FIRES ACT 1997

Local Bush Fire Danger Period Permanent Variation

Pursuant to section 82 of the *Rural Fires Act 1997* as amended, the Commissioner of the NSW Rural Fire Service, following consultation with local stakeholders, declares the following Local Bush Fire Danger Period Variation:

Area of Variation:

Mid Coast District Incorporating:

Port Macquarie-Hastings Council

Mid-Coast Council

The Local Bush Fire Danger Period has been EXTENDED for the period 1 September until 31 March each year.

During this period permits pursuant to section 87 of the *Rural Fires Act 1997* as amended will be required for the lighting of fire for the purposes of land clearance or fire breaks.

Dated: 28/6/2020

STUART MIDGLEY AFSM
A/Deputy Commissioner
Executive Director, Operations
Delegate

Reference number:(n2020-3092)

Planning and Environment Notices

ENVIRONMENTAL PLANNING AND ASSESSMENT ACT 1979

Order under clause 5 of Schedule 2 to the Environmental Planning and Assessment (Savings, Transitional and Other Provisions) Regulation 2017

Under delegation from the Minister for Planning, I declare the development specified in column 1 of the table in Schedule 1 to this Order on the land specified in the corresponding row in column 2 of the table in Schedule 1 to this Order to be State significant infrastructure under clause 5 of Schedule 2 to the *Environmental Planning and Assessment (Savings, Transitional and Other Provisions) Regulation 2017*, for the purposes of the *Environmental Planning and Assessment Act 1979* (the Act).

This Order takes effect upon publication in the New South Wales Government Gazette.

Dated: 17 June 2020

Karen Harragon
Director, Social and Infrastructure Assessments

SCHEDULE 1

Column 1 Development	Column 2 Land
Development known as the 'Hexham Swamp Rehabilitation Project' (MP 05_0193), approved by a delegate of the Minister under section 75J of the Act on 30 November 2006 as subsequently modified under 75W of the Act.	All land identified in Appendix 1 of the approval to carry out the development known as the 'Hexham Swamp Rehabilitation Project' (MP 05_0193) in force on the date of this Order.

Reference number:(n2020-3093)

Environment Protection Authority

Declaration of significantly contaminated land

(Section 11 of the *Contaminated Land Management Act 1997*)

Declaration Number 20201112; Area Number 3465

The Environment Protection Authority (EPA) declares the following land to be significantly contaminated land under the *Contaminated Land Management Act 1997* ("the Act"):

1. Land to which this declaration applies ("the site")

The land to which this declaration applies ("the site") is located in Mona Vale, New South Wales (NSW), within the local government area of Northern Beaches Council.

The site is identified as:

- Lot 2 in DP 701913
- Part Lot 34 in DP708050
- Part Lot 1 in DP542640
- Part of Taronga Place

A map of the site is attached to this notice.

2. Nature of contamination affecting the site:

The EPA has found that the site is contaminated with the following substances ("the contaminants"):

- Total Recoverable Hydrocarbons (C10–C40)
- Naphthalene

In particular the EPA has found:

- Diesel contamination present as phase separated hydrocarbon (PSH) in groundwater, which has migrated onto the site from NSW State Transit Authority bus depot at 58 Darley Street Mona Vale.

3. Nature of harm that the contaminants have caused:

The EPA has considered the matters in s.12 of the Act and believes that the land is contaminated and that the contamination is significant enough to warrant regulation under the Act, for the following reasons:

- Petroleum hydrocarbon contamination is present in the groundwater beneath the site, as Phase Separate Hydrocarbon (PSH).
- The PSH poses a potential risk to onsite and offsite workers accessing underground utilities and excavations.
- Management of the contamination is required to prevent the ongoing migration of groundwater contamination, and to mitigate potential risks to off-site receptors.

4. Further action under the Act

The making of this declaration does not prevent the carrying out of voluntary management of the site and any person may submit a voluntary management proposal for the site to the EPA.

5. Submissions invited

The public may make written submissions to the EPA on:

- Whether the EPA should issue a management order in relation to the site; or
- Any other matter concerning the site.

Submissions should be made in writing to:

Email contaminated.sites@epa.nsw.gov.au

or

Post Director Regulatory Operations Metro South
NSW Environment Protection Authority
Locked Bag 5022
PARRAMATTA NSW 2124

by not later than 31 July 2020.

GISELLE HOWARD
Director Regulatory Operations - Metro South
Environment Protection Authority

Date: 2 July 2020

NOTE:

Management Order may follow

If management of the Land or part of the Land is required, the EPA may issue a Management Order under s 14 of the Act.

Amendment or Repeal

This declaration may be amended or repealed. It remains in force until it is otherwise amended or repealed. The subsequent declaration must state the reasons for the amendment or repeal (s 44 of the Act).

Information recorded by the EPA

Section 58 of the Act requires the EPA to maintain a public record. A copy of this significantly contaminated land declaration will be included in the public record and is available for access at the principal office of the EPA and on the EPA's website.

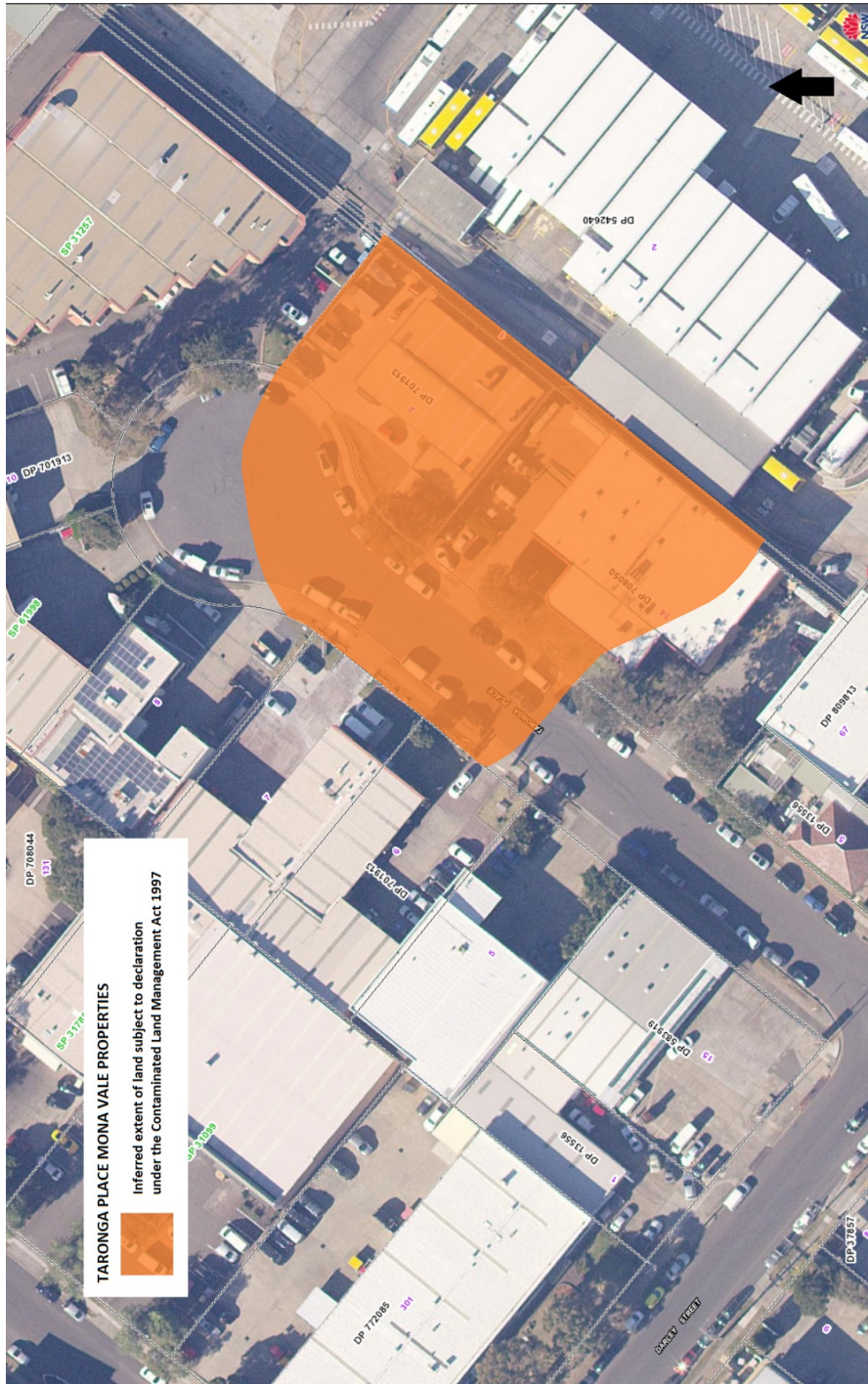
Information recorded by Councils

Section 59(a) of the Act requires the EPA to inform the relevant local Council as soon as practicable of this Declaration. Pursuant to s 59(2)(a) of the Act, land being declared to be significantly contaminated land is a prescribed matter to be specified in a planning certificate issued pursuant to s 10.7 of the *Environmental Planning and Assessment Act 1979*. The EPA is also required to inform the relevant Council as soon as practicable when the declaration is no longer in force. Pursuant to s 59(3) of the *Contaminated Land Management Act 1997*, if a Council includes advice in a planning certificate regarding a declaration of significantly contaminated land that is no longer in force, the Council is to make it clear on the planning certificate that the declaration no longer applies.

Relationship to other regulatory instruments

This Declaration does not affect the provisions of any relevant environmental planning instruments which apply to the land or provisions of any other environmental protection legislation administered by the EPA.

Taronga Place Mona Vale Properties - Site Map - Declaration Number 20201112



Reference number:(n2020-3094)

Roads and Maritime Notices

ROADS ACT 1993

LAND ACQUISITION (JUST TERMS COMPENSATION) ACT 1991

Notice of Compulsory Acquisition of Land at Newtown in the Inner West Council Area

Transport for NSW by its delegate declares, with the approval of Her Excellency the Governor, that the land described in the schedule below is acquired by compulsory process under the provisions of the *Land Acquisition (Just Terms Compensation) Act 1991* for the purposes of the *Roads Act 1993*.

S WEBB

Manager, Compulsory Acquisition Subsurface
Transport for NSW

Schedule

All those pieces or parcels of land situated in the Inner West Council area, Parish of Petersham and County of Cumberland, shown as:

Lots 4 and 7 Deposited Plan 1260592, being parts of the land in Certificate of Title A/103359 and said to be in the possession of Andrew Delano Willmott;

Lots 5 and 8 Deposited Plan 1260592, being parts of the land in Certificate of Title B/103359 and said to be in the possession of Stephen Peter Rapley and Carole-Anne Kirk (registered proprietors) and Australia and New Zealand Banking Group Limited (mortgagee);

Lots 6 and 9 Deposited Plan 1260592, being parts of the land in Certificate of Title C/103359 and said to be in the possession of Christy Elizabeth Newman (registered proprietor) and ING Bank (Australia) Limited (mortgagee);

Lots 20, 21, 30 and 31 Deposited Plan 1260594, being parts of the land in Certificate of Title Auto Consol 1343-20 and said to be in the possession of Katherine Mary Louise Thompson (registered proprietor) and Westpac Banking Corporation (mortgagee);

Lots 22 and 32 Deposited Plan 1260594, being parts of the land in Certificate of Title 26/2569 and said to be in the possession of Jakov Bilic and Doreen Charlotte May Bilic;

Lots 23 and 33 Deposited Plan 1260594, being parts of the land in Certificate of Title 27/2569 and said to be in the possession of Anthony Crawford Morgan and Elizabeth Mary McGlynn (registered proprietors) and Maitland Mutual Building Society Limited (mortgagee);

Lots 24 and 34 Deposited Plan 1260594, being parts of the land in Certificate of Title 28/2569 and said to be in the possession of Johannes Oost and Annette Oost;

Lots 25 and 35 Deposited Plan 1260594, being parts of the land in Certificate of Title 29/2569 and said to be in the possession of Madeline Malcolm and Jose Bernardo Gonzalez;

Lots 26 and 36 Deposited Plan 1260594, being parts of the land in Certificate of Title 30/2569 and said to be in the possession of Constance Georgiades and Scott Xavier Ross Higgins (registered proprietors) and Westpac Banking Corporation (mortgagee);

Lots 27 and 37 Deposited Plan 1260594, being parts of the land in Certificate of Title 31/2569 and said to be in the possession of Constance Georgiades and Scott Xavier Ross Higgins (registered proprietors) and Westpac Banking Corporation (mortgagee);

Lots 28 and 38 Deposited Plan 1260594, being parts of the land in Certificate of Title 32/2569 and said to be in the possession of Patrick Kevin Power and Anastasia Power (registered proprietors) and Commonwealth Bank of Australia (mortgagee);

Lots 29 and 39 Deposited Plan 1260594, being parts of the land in Certificate of Title 33/2569 and said to be in the possession of Patrick Kevin Power and Anastasia Power (registered proprietors) and Commonwealth Bank of Australia (mortgagee);

Lots 3 and 5 Deposited Plan 1260597, being parts of the land in Certificate of Title C/106387 and said to be in the possession of David Christopher Jones (registered proprietor) and Perpetual Trustee Company Limited (mortgagee);

Lots 4 and 6 Deposited Plan 1260597, being parts of the land in Certificate of Title D/106387 and said to be in the possession of Kay Maree Keeble (registered proprietor) and Police Bank Ltd (mortgagee);

Lots 13 and 19 Deposited Plan 1260601, being parts of the land in Certificate of Title A/436471 and said to be in the possession of Shirley Joyce Benham;

Lots 14 and 20 Deposited Plan 1260601, being parts of the land in Certificate of Title B/436471 and said to be in the possession of Augusto Antonino Bruno Gerocarni Putrino, Andre Gerocarni Putrino and Arthur Jerry Kekatos (registered proprietors) and Westpac Banking Corporation (mortgagee);

Lots 15 and 21 Deposited Plan 1260601, being parts of the land in Certificate of Title 10/B/2569 and said to be in the possession of Helen Coree Royston;

Lots 16 and 22 Deposited Plan 1260601, being parts of the land in Certificate of Title 9/2569 and said to be in the possession of Helen Jane Phelan;

Lots 17 and 23 Deposited Plan 1260601, being parts of the land in Certificate of Title 8/B/2569 and said to be in the possession of Glenys Mary Waddell;

Lots 18 and 24 Deposited Plan 1260601, being parts of the land in Certificate of Title 7/2569 and said to be in the possession of Edwina Jane Carmody and Matthew Thomas Doyle;

Lots 10 and 19 Deposited Plan 1260603, being parts of the land in Certificate of Title 9/440084 and said to be in the possession of Michael John Niedzwiecki and Libby Anne Niedzwiecki (registered proprietors) and Australia and New Zealand Banking Group Limited (mortgagee);

Lots 11 and 20 Deposited Plan 1260603, being parts of the land in Certificate of Title 8/440084 and said to be in the possession of Xiao Dong Wang (registered proprietor) and Westpac Banking Corporation (mortgagee);

Lots 12 and 21 Deposited Plan 1260603, being parts of the land in Certificate of Title 7/440084 and said to be in the possession of Ian Robert McIntosh (registered proprietor) and Commonwealth Bank of Australia (mortgagee);

Lots 13 and 22 Deposited Plan 1260603, being parts of the land in Certificate of Title 6/440084 and said to be in the possession of Yi Fan Tang (registered proprietor) and Commonwealth Bank of Australia (mortgagee);

Lots 14 and 23 Deposited Plan 1260603, being parts of the land in Certificate of Title 5/440084 and said to be in the possession of Harold Edward Gardner (registered proprietor) and Westpac Banking Corporation (mortgagee);

Lots 15 and 24 Deposited Plan 1260603, being parts of the land in Certificate of Title 4/440084 and said to be in the possession of Christine Franks;

Lots 16 and 25 Deposited Plan 1260603, being parts of the land in Certificate of Title 3/440084 and said to be in the possession of Tower Property Investments Pty Limited (registered proprietor) and National Australia Bank Limited (mortgagee);

Lots 17 and 26 Deposited Plan 1260603, being parts of the land in Certificate of Title 2/440084 and said to be in the possession of Guy Bell (registered proprietor) and National Australia Bank Limited (mortgagee);

Lots 18 and 27 Deposited Plan 1260603, being parts of the land in Certificate of Title 1/440084 and said to be in the possession of Bill Mintzas and Rani Mintzas (registered proprietors) and Commonwealth Bank of Australia (mortgagee);

Lots 2 and 3 Deposited Plan 1260613, being parts of the land in Certificate of Title 38/B/2186 and said to be in the possession of John Galatis (registered proprietor) and National Australia Bank Limited (mortgagee);

Lots 10 and 16 Deposited Plan 1260615, being parts of the land in Certificate of Title 1/818069 and said to be in the possession of Trevor Pearce and Dianne Maestri (registered proprietors) and AMP Bank Limited (mortgagee);

Lots 11 and 17 Deposited Plan 1260615, being parts of the land in Certificate of Title 2/818069 and said to be in the possession of Stuart Martin Cutsforth (registered proprietor) and AMP Bank Limited (mortgagee);

Lots 12 and 18 Deposited Plan 1260615, being parts of the land in Certificate of Title 3/818069 and said to be in the possession of Rajesh Varma and Chantal Louise Varma (registered proprietors) and Bank of Sydney Ltd (mortgagee);

Lots 13 and 19 Deposited Plan 1260615, being parts of the land in Certificate of Title 4/818069 and said to be in the possession of Peter Joseph Jackson (registered proprietor) and National Australia Bank Limited (mortgagee);

Lots 14 and 20 Deposited Plan 1260615, being parts of the land in Certificate of Title 5/818069 and said to be in the possession of David Andrew Sag and Caroline Jane Mills (registered proprietors) and Bendigo and Adelaide Bank Limited (mortgagee);

Lots 15 and 21 Deposited Plan 1260615, being parts of the land in Certificate of Title 6/818069 and said to be in the possession of Stephen Victor McMorrow and Merle-Marie McMorrow (registered proprietors) and Commonwealth Bank of Australia (mortgagee);

Lots 3 and 5 Deposited Plan 1260776, being parts of the land in Certificate of Title 29/A/2186 and said to be in the possession of Richard David Elliott and Sandra Marilyn Zimmer (registered proprietors), Perpetual Limited and Westpac Banking Corporation (mortgagees);

Lots 4 and 6 Deposited Plan 1260776, being parts of the land in Certificate of Title 28/A/2186 and said to be in the possession of Richard David Elliott and Sandra Marilyn Zimmer (registered proprietors), Perpetual Limited and Westpac Banking Corporation (mortgagees);

Lots 21 and 35 Deposited Plan 1260779, being parts of the land in Certificate of Title 4/228461 and said to be in the possession of Richard John McGrath (registered proprietor) and Westpac Banking Corporation (mortgagee);

Lots 22 and 36 Deposited Plan 1260779, being parts of the land in Certificate of Title 3/228461 and said to be in the possession of David Charles Rapaport;

Lots 23 and 37 Deposited Plan 1260779, being parts of the land in Certificate of Title 2/228461 and said to be in the possession of Mico Family Holdings Pty Ltd (registered proprietor) and Commonwealth Bank of Australia (mortgagee);

Lots 24 and 38 Deposited Plan 1260779, being parts of the land in Certificate of Title 1/228461 and said to be in the possession of Simon Rowley Brooks (registered proprietor) and Westpac Banking Corporation (mortgagee);

Lots 25 and 39 Deposited Plan 1260779, being parts of the land in Certificate of Title 10/175983 and said to be in the possession of Mark Antony Boudib and Carmel Anne Boudib;

Lots 26 and 40 Deposited Plan 1260779, being parts of the land in Certificate of Title 9/175983 and said to be in the possession of John Edward Temple and Rose Temple;

Lots 27 and 41 Deposited Plan 1260779, being parts of the land in Certificate of Title 8/175983 and said to be in the possession of Dianne Beverley Clarke (registered proprietor) and Australia and New Zealand Banking Group Limited (mortgagee);

Lots 28 and 42 Deposited Plan 1260779, being parts of the land in Certificate of Title 7/175983 and said to be in the possession of Chrisa Stamatakos (registered proprietor) and Westpac Banking Corporation (mortgagee);

Lots 29 and 43 Deposited Plan 1260779, being parts of the land in Certificate of Title 6/175983 and said to be in the possession of Max William Nimmo and Gloria Jean Nimmo (registered proprietors) and Heritage Bank Limited (mortgagee);

Lots 30 and 44 Deposited Plan 1260779, being parts of the land in Certificate of Title 5/175983 and said to be in the possession of Brian Granville Roy Thornton and Wendy Maree Thornton (registered proprietors) and Australia and New Zealand Banking Group Limited (mortgagee);

Lots 31 and 45 Deposited Plan 1260779, being parts of the land in Certificate of Title 4/175983 and said to be in the possession of Dermot Noel Sheehan (registered proprietor) and Westpac Banking Corporation (mortgagee);

Lots 32 and 46 Deposited Plan 1260779, being parts of the land in Certificate of Title 3/175983 and said to be in the possession of Aniko Maria Eordogh;

Lots 33 and 47 Deposited Plan 1260779, being parts of the land in Certificate of Title 2/175983 and said to be in the possession of Christopher Dean Slater and Margaret Slater;

Lots 34 and 48 Deposited Plan 1260779, being parts of the land in Certificate of Title 1/175983 and said to be in the possession of Fayglow Pty Limited;

Lots 3 and 5 Deposited Plan 1260780, being parts of the land in Certificate of Title 1/942225 and said to be in the possession of Maja Skvorc O'Dell and Christopher Thomas O'Dell (registered proprietors) and Macquarie Bank Limited (mortgagee);

Lots 4 and 6 Deposited Plan 1260780, being parts of the land in Certificate of Title 1/943094 and said to be in the possession of Thomas Joseph Normoyle and Frank Gerard Normoyle (registered proprietors) and Westpac Banking Corporation (mortgagee);

Lots 11 and 15 Deposited Plan 1260783, being parts of the land in Certificate of Title 4/223637 and said to be in the possession of Jane Valentine;

Lots 12 and 16 Deposited Plan 1260783, being parts of the land in Certificate of Title 3/223637 and said to be in the possession of Leigh Robert Brown (registered proprietor) and Westpac Banking Corporation (mortgagee);

Lots 13 and 17 Deposited Plan 1260783, being parts of the land in Certificate of Title 2/223637 and said to be in the possession of Vanessa Krystina Prochowski (registered proprietor) and Commonwealth Bank of Australia (mortgagee);

Lots 14 and 18 Deposited Plan 1260783, being parts of the land in Certificate of Title 1/223637 and said to be in the possession of Miles Howard Larbey and Chad Joseph Pedersen (registered proprietors) and Credit Union Australia Ltd (mortgagee);

Lots 4 and 9 Deposited Plan 1261043, being parts of the land in Certificate of Title CP/SP88894 and said to be in the possession of The Owners - Strata Plan No. 88894;

Lots 5, 6, 10 and 11 Deposited Plan 1261043, being parts of the land in Certificate of Title 2/1190094 and said to be in the possession of Anabia Pty Ltd; and

Lots 7, 8, 12 and 13 Deposited Plan 1261043, being parts of the land in Certificate of Title 3/1190094 and said to be in the possession of Anabia Pty Ltd.

(TfNSW Papers: SF2020/001764; RO SF2018/131957)

Reference number:(n2020-3095)

ROADS ACT 1993

Notice of Dedication of Land as Public Road at Dural in the Hornsby Shire Council Area

Transport for NSW, by its delegate, dedicates the land described in the schedule below as public road under section 10 of the *Roads Act 1993*.

K DURIE
Manager, Compulsory Acquisition & Road Dedication
Transport for NSW

Schedule

All that piece or parcel of land situated in the Hornsby Shire Council area, Parish of Nelson and County of Cumberland, shown as Lot 4 Deposited Plan 223272.

(TfNSW Papers: SF2016/137088; RO SF2015/202397)

Reference number:(n2020-3096)

Mining and Petroleum Notices

Pursuant to section 136 of the *Mining Act 1992* and section 16 of the *Petroleum (Onshore) Act 1991*

NOTICE is given that the following applications have been received:

EXPLORATION LICENCE APPLICATIONS

(TMS-2020-182)

No. 6007, JON CROWE, area of 44 units, for Group 1 and Group 2, dated 2 July 2020. (Broken Hill Mining Division).

(TMS-2020-183)

No. 6008, JON CROWE, area of 9 units, for Group 1 and Group 2, dated 2 July 2020. (Broken Hill Mining Division).

(TMS-2020-184)

No. 6009, JON CROWE, area of 17 units, for Group 1 and Group 2, dated 2 July 2020. (Broken Hill Mining Division).

(TMS-2020-185)

No. 6010, PANDA MINING PTY LTD (ACN 137548237), area of 10 units, for Group 1 and Group 2, dated 2 July 2020. (Broken Hill Mining Division).

(TMS-APP124)

No. 6011, KOOKY RESOURCES PTY LTD (ACN 625 865 241), area of 190 units, for Group 1, dated 1 July 2020. (Inverell Mining Division).

(TMS-APP126)

No. 6012, KRAKATOA AUSTRALIA PTY LTD (ACN 636 907 027), area of 42 units, for Group 1, dated 2 July 2020. (Wagga Wagga Mining Division).

(TMS-APP127)

No. 6013, KRAKATOA AUSTRALIA PTY LTD (ACN 636 907 027), area of 42 units, for Group 1, dated 2 July 2020. (Wagga Wagga Mining Division).

(TMS-2020-186)

No. 6014, PANDA MINING PTY LTD (ACN 137548237), area of 1 units, for Group 1 and Group 2, dated 3 July 2020. (Broken Hill Mining Division).

(TMS-2020-189)

No. 6015, LODE RESOURCES PTY LTD (ACN 637 512 415), area of 73 units, for Group 1, dated 6 July 2020. (Armidale Mining Division).

(TMS-2020-191)

No. 6016, LODE RESOURCES PTY LTD (ACN 637 512 415), area of 24 units, for Group 1, dated 6 July 2020. (Armidale Mining Division).

(TMS-2020-190)

No. 6017, SANDFIRE RESOURCES LIMITED (ACN 105154185), area of 60 units, for Group 1, dated 6 July 2020. (Cobar Mining Division).

(TMS-2020-192)

No. 6018, SANDFIRE RESOURCES LIMITED (ACN 105154185), area of 104 units, for Group 1, dated 6 July 2020. (Cobar Mining Division).

(TMS-2020-193)

No. 6019, SANDFIRE RESOURCES LIMITED (ACN 105154185), area of 54 units, for Group 1, dated 6 July 2020. (Cobar Mining Division).

(TMS-2020-195)

No. 6020, LODE RESOURCES PTY LTD (ACN 637 512 415), area of 78 units, for Group 1, dated 6 July 2020. (Armidale Mining Division).

(TMS-APP128)

No. 6021, FRISTAD RESOURCES PTY LTD (ACN 638 797 387), area of 14 units, for Group 1 and Group 6, dated 7 July 2020. (Wagga Wagga Mining Division).

Reference number:(n2020-3097)

NOTICE is given that the following applications for renewal have been received:

(TMS-REN189)

Exploration Licence No. 6273, WHITE ROCK (MTC) PTY LTD (ACN 132 461 575), area of 61 units. Application for renewal received 3 July 2020.

(TMS-2020-177)

Exploration Licence No. 6587, WHITEHAVEN COAL MINING LIMITED (ACN 086 426 253), area of 218 hectares. Application for renewal received 3 July 2020.

(TMS-REN186)

Exploration Licence No. 6594, GLENDELL TENEMENTS PTY LIMITED (ACN 056 693 175), area of 798 hectares. Application for renewal received 30 June 2020.

(TMS-2020-198)

Exploration Licence No. 7805, FLEMINGTON MINING OPERATIONS PTY LTD (ACN 614 910 324), area of 14 units. Application for renewal received 7 July 2020.

(TMS-2020-180)

Exploration Licence No. 8627, CHRISTOPHER JOHN HUGHES, area of 4 units. Application for renewal received 1 July 2020.

(TMS-2020-194)

Exploration Licence No. 8631, OCHRE RESOURCES PTY LTD (ACN 112 833 351), area of 34 units. Application for renewal received 6 July 2020.

(TMS)

Mining Lease No. 1330 (Act 1992), YELTARA PROSPECTING AND MINING CO PTY LTD (ACN 099 558 915), area of 192 hectares. Application for renewal received 2 July 2020.

(TMS)

Mining Lease No. 1333 (Act 1992), STANLEY JOHN SMYTHE, area of 100 hectares. Application for renewal received 2 July 2020.

(TMS)

Mining Lease No. 1334 (Act 1992), STANLEY JOHN SMYTHE, area of 48 hectares. Application for renewal received 2 July 2020.

(TMS)

Mining Lease No. 1372 (Act 1992), YELTARA PROSPECTING AND MINING CO PTY LTD (ACN 099 558 915), area of 400 hectares. Application for renewal received 2 July 2020.

Reference number:(n2020-3098)

RENEWAL OF CERTAIN AUTHORITIES

Notice is given that the following authorities have been renewed:

(TMS-REN98)

Exploration Licence No. 8541, OBERON GOLD PTY LTD (ACN 614 926 591), County of Ashburnham, Map Sheet (8631), area of 14 units, for a further term until 24 March 2023. Renewal effective on and from 25 June 2020.

(TMS-REN99)

Exploration Licence No. 8543, RIMFIRE PACIFIC MINING N.L. (ACN 006 911 744), area of 1 unit, for a further term until 27 March 2023. Renewal effective on and from 5 June 2023.

Reference number:(n2020-3099)

REQUESTED CANCELLATIONS

Notice is given that the following authorities have been cancelled:

(TMS-CAN15)

Exploration Licence No. 8592, SA EXPLORATION PTY LTD (ACN 152 429 377), County of Yancowinna, Map Sheet (7134), area of 19 units. Cancellation took effect on 30 June 2020.

(TMS-CAN16)

Exploration Licence No. 8593, SA EXPLORATION PTY LTD (ACN 152 429 377), County of Yancowinna, Map Sheet (7133, 7134), area of 40 units. Cancellation took effect on 30 June 2020.

(TMS-CAN17)

Exploration Licence No. 8594, SA EXPLORATION PTY LTD (ACN 152 429 377), County of Yancowinna, Map Sheet (7234), area of 10 units. Cancellation took effect on 30 June 2020.

(TMS-CAN18)

Exploration Licence No. 8595, SA EXPLORATION PTY LTD (ACN 152 429 377), County of Mootwingee and County of Yancowinna, Map Sheet (7234), area of 2 units. Cancellation took effect on 30 June 2020.

(TMS-CAN14)

Exploration Licence No. 8779, SA EXPLORATION PTY LTD (ACN 152 429 377), County of Farnell, Map Sheet (7135), area of 89 units. Cancellation took effect on 30 June 2020.

Reference number:(n2020-3100)

PART CANCELLATION

Notice is given that the following authority has been cancelled in part:

(TMS-PCN2)

Authorisation No. 396, ENDEAVOUR COAL PTY LIMITED (ACN 099 830 476).

Description of area cancelled:

An area of 676 hectares has been cancelled. For further information contact Resource Operations.

Part cancellation took effect on 16 June 2020.

The authority now embraces an area of 6549 hectares.

Reference number:(n2020-3101)

WORK HEALTH AND SAFETY REGULATION 2017

Work Health and Safety (Mines and Petroleum Sites)

Cancellation of Exemption (Notification of detection of atmospheric concentration of crystalline silica)
under the Work Health and Safety Regulation 2017

I, Tony Linnane, Director Regulatory Programs, having delegated authority from the Secretary of Regional NSW as the regulator under the *Work Health and Safety Act 2011* in relation to a mine or petroleum site, pursuant to clause 697 of the *Work Health and Safety Regulation 2017*, cancel the *Work Health and Safety (Mines and Petroleum Sites) Exemption (Notification of detection of atmospheric concentration of crystalline silica) 2019* which was published in the NSW Government Gazette No 179 of 20 December 2019.

Dated this 7th day of July 2020.

Tony Linnane
Director Regulatory Programs
Resources Regulator
Regional NSW

1. Name

This notice of cancellation is the *Work Health and Safety (Mines and Petroleum Sites) Cancellation of Exemption (Notification of detection of atmospheric concentration of crystalline silica)*.

2. Commencement

This cancellation takes effect on the day this notice is published in the NSW Government Gazette.

3. Reason for cancellation of the exemption

The reason for the cancellation of the exemption is because of the expiry on 30 June 2020 of the class exemption made by Meagan McCool, Director, Chemicals, Explosives and Safety Auditing, SafeWork NSW titled the *Work Health and Safety Regulation 2017, Exemption No 013/19* published in the NSW Government Gazette No 73 of 9 April 2020. The expiry of the SafeWork NSW exemption *Work Health and Safety Regulation 2017, Exemption No 013/19* means that the operator of a mine or petroleum site is no longer exempt from having to comply with the new respirable crystalline silica exposure standard of $0.05\text{mg}/\text{m}^3$ specified in the *Workplace Exposure Standards for Airborne Contaminants (WESFAC)*. By cancelling this exemption, the operator of a mine or petroleum site is no longer exempt from notifying the regulator of the detection of an atmospheric concentration of crystalline silica that exceeds the exposure standard of $0.05\text{mg}/\text{m}^3$ specified in the *WESFAC* under clause 128(5)(r) of the *Work Health and Safety (Mines and Petroleum Sites) Regulation 2014*.

Reference number:(n2020-3102)

Energy Notices

PIPELINES ACT 1967

INSTRUMENT OF GRANT OF VARIATION OF LICENCE AREA FOR PIPELINE LICENCE

LICENCE NO. 16 – VARIATION NO. 9

East Australian Pipeline Pty Limited (EAPL) (ACN 064 629 009), having been granted Pipeline Licence No.16 under Section 14 of the *Pipelines Act 1967* (the Act) on 28 May 1997, has applied in accordance with the provisions of Section 18 of the Act for a minor variation (s.18(5)) of the licence area by including additional lands as described in Schedule 1.

This application complies with the provisions of the Act and the Pipelines Regulation 2013. I, Matt Kean, Minister for Energy and Environment, pursuant to Section 19(1) of the Act, do grant Variation No. 9 to Licence No. 16 to EAPL, effective from my signing of this Instrument.

Signed on this 6th day of July 2020.

The Hon Matt Kean MP
Minister for Energy and Environment

SCHEDULE 1

TO BE INCLUDED IN THE LICENCE AREA FOR PIPELINE LICENCE 16

All the lands that are the subject of easements described in Deposited Plan 1255150, Deposited Plan 1259692, Deposited Plan 1255152, Deposited Plan 1255154 and Deposited Plan 1255155, as lodged and registered with NSW Land Registry Services.

Reference number:(n2020-3103)

PIPELINES ACT 1967

NOTIFICATION OF VESTING OF EASEMENTS OVER LANDS

PIPELINE LICENCE NO.16 – VARIATION NO. 9

I, Matt Kean, Minister for Energy and Environment, pursuant to Sections 21 and 61 of the *Pipelines Act 1967*, hereby declare:

1. that the easements over lands described in Schedule 1 are vested in East Australian Pipeline Pty Limited (ACN 064 629 009) for the purposes of, and incidental to, the construction and operation of Pipeline Licence No.16; and
2. the restrictions as to user set out in Schedule 2 have effect in respect of the lands described in Schedule 1.

Signed this 6th day of July 2020.

The Hon Matt Kean MP
Minister for Energy and Environment

SCHEDULE 1

EASEMENTS FOR PIPELINE TO BE VESTED IN THE LICENSEE

Easement over pieces or parcels of land as described in Deposited Plan 1255150, Deposited Plan 1259692, Deposited Plan 1255152, Deposited Plan 1255154 and Deposited Plan 1255155, as lodged and registered with NSW Land Registry Services.

SCHEDULE 2

RESTRICTIONS AS TO USER

Without affecting the generality of any requirement imposed by the *Pipelines Act 1967* or *Pipelines Regulation 2013*, the owner or occupier of land over which there is an easement for pipeline must not within the easement, except with the prior consent in writing of the person in whom the easement is vested:

- (a) Excavate (including blasting), drill or dig.

- (b) Erect, place or permit to be erected or placed any building, structure (including fence posts), plant, apparatus or equipment, earthworks, utility services or other improvements whether permanent or temporary on, over or under the land.
- (c) Alter or disturb existing levels, contours or gradients.
- (d) Plant or cultivate any tree within 3 metres of the pipeline or any apparatus or works.
- (e) Place on or use any part of the servient tenement for the transport, carriage or support of any heavy object, vehicle or implement, which could in any way cause or be likely to cause damage to the pipeline.
- (f) Undertake any other activity that represents a danger to the pipeline or is a danger to the operation of the pipeline or its apparatus or works including signs, vent pipes and cathodic protection systems including anode beds and electrolysis test points.

Reference number:(n2020-3104)

Primary Industries Notices

Fisheries Management (Special Approval for Taking Murray Cod from Blowering Dam) Order 2020

under the

Fisheries Management Act 1994

I, PETER TURNELL, Group Director Recreational & Aboriginal Fisheries, with the delegated authority of the Minister for Agriculture and Western New South Wales under section 227 of the *Fisheries Management Act 1994* ("the Act") and the Secretary of Regional NSW under section 228 of the Act, in pursuance of section 37 of the Act, make the following Order.

Dated this 7th day of July 2020

PETER TURNELL,
Group Director Recreational and Aboriginal Fisheries
Department of Primary Industries
Regional NSW

Fisheries Management (Special Approval for Taking Murray Cod from Blowering Dam) Order 2020

under the

Fisheries Management Act 1994.

1 Name of Order

This Order is the *Fisheries Management (Special Approval for Taking Murray Cod from Blowering Dam) Order 2020*.

2 Commencement and Duration

- (1) This Order commences on 1 August 2020.
- (2) This Order will remain in force for 5 years.

Note: Notice of this Order will be given by publishing it in the *NSW Government Gazette* and on the Department's website.

3 Revocation of Fisheries Management (Special Approval for Taking Murray Cod from Blowering Dam) Order 2018

The *Fisheries Management (Special Approval for Taking Murray Cod from Blowering Dam) Order 2018* published in *NSW Government Gazette* No 78 of 17 August 2018 at page 5258 is revoked, as is any Order revived as a result of this revocation.

4. Definitions

- (1) In this Order:

the Act means the *Fisheries Management Act 1994*.

the Regulation means the *Fisheries Management (General) Regulation 2019*.

- (2) Words and expressions that occur in this Order have the same meaning as they have in the Act and the Regulation, unless otherwise specified in this Order.

5. The taking and possession of Murray Cod from Blowering Dam

Pursuant to section 37(1)(f) and section 37(3)(b) of the Act, this Order authorises the taking and possession of Murray Cod from Blowering Dam between 1 September and 30 November in each year, provided that fish are taken in accordance with the following limitations:

- (a) The minimum and maximum measurements specified in Division 1 of Part 2 of the Regulation, and
- (b) The daily bag limits and possession limits specified in Part 2 of Schedule 1 to the Regulation.

Reference number:(n2020-3105)

Biosecurity (*Salmonella* Enteritidis) Control Order 2020

under the

Biosecurity Act 2015

I, BRUCE M. CHRISTIE, Deputy Director General Biosecurity & Food Safety NSW, in exercise of delegated authority under the *Biosecurity Act 2015*, in pursuance of section 62 of the *Biosecurity Act 2015*, reasonably believing it is necessary to prevent, eliminate, minimise or manage the biosecurity risk associated with *Salmonella* Enteritidis, make the following Control Order.

Dated this 30 June 2020

BRUCE M. CHRISTIE
DEPUTY DIRECTOR GENERAL
BIOSECURITY & FOOD SAFETY NSW
DEPARTMENT OF PLANNING, INDUSTRY AND ENVIRONMENT

Part 1 Introduction

1. Commencement

This Control Order commences on the date it is made.

2. Duration of control order

This Control Order has effect for a period of 2 years from the date of commencement.

3. Revocation of Biosecurity (*Salmonella* Enteritidis) Control Order 2019

Pursuant to section 43(2) of the *Interpretation Act 1987*, the Biosecurity (*Salmonella* Enteritidis) Control Order 2019 dated 13 February 2019 and published on the Department's website is revoked, as is any Order revived as a result of this revocation.

4. Definitions

egg packing facility means facilities where eggs are placed into packaging

grading facility means facilities that undertake grading and crack detection of eggs

network of premises means any of the following:

- two or more premises that are owned or managed by the same person,
- two or more premises that are operated as part of a single business operation
- a group of premises consisting of one or more premises that have in place an agreement to exclusively supply the same, single premises with eggs, and the premises to which the eggs are exclusively supplied.

person in charge means the owner, operator or other person with control over the management of a premises at the relevant time.

poultry means chickens, spent hens, fertilised eggs, ducks, geese, turkeys, quail, guinea fowl, or any other domestic fowl

premises means a premises that contains a production area

production area means any of the following:

- the area where eggs are produced on a premise required to be licensed under the *Food Act 2003* and Food Regulation 2015,
- the area where poultry are bred, raised or kept for meat or egg production on a premises required to be licensed under the *Food Act 2003* and Food Regulation 2015,
- a grading facility on a premises required to be licensed under the *Food Act 2003* and Food Regulation 2015,
- an egg packing facility, on a premises required to be licensed under the *Food Act 2003* and Food Regulation 2015,
- a pullet rearing facility.
- a commercial poultry breeding or hatching facility.
- on any premise that has more than 100 poultry, the area in which poultry are housed.

pullet rearing facilities means facilities that raise chicks to point of lay pullets.

PIC means a *property identification code* and has the same meaning as in clause 3 of the Biosecurity (National Livestock Identification System) Regulation 2017.

the Act means the *Biosecurity Act 2015*.

Note: *authorised officer, Chief Veterinary Officer, carrier, control measures, deal, fitting and pest* all have the same meaning as in the Act.

Part 2 Control measures

5. Biosecurity Matter and Biosecurity Risk

- (1) The biosecurity matter to which this Control Order relates is the disease agent *Salmonella* Enteritidis.

- (2) The biosecurity risk to which this Control Order relates is the biosecurity risk posed or likely to be posed by the spread of *Salmonella* Enteritidis.

6. Control Zone

- (1) Pursuant to sections 62(1) (a) and 67 of the Act, the control zone to which control measures are required to be implemented under this Control Order is the whole of New South Wales.
- (2) The control zone is called the ***Salmonella Enteritidis Control Zone***.

7. Control measures for persons in charge

Pursuant to sections 62(1) (b), 63(d) and 68 of the Act, the following control measures apply to all persons in charge of premises within the control zone.

- (1) The production area is to be clearly demarcated from the remainder of the premises or properties on which the production area is situated, so that it is clear whether a person or thing is within or outside of the production area.
- (2) All entrances to the production area that are available for use as an entrance must have a clearly visible sign which states words to the effect of “A control order made under the *Biosecurity Act 2015* applies to anyone who enters this area. Unauthorised entry may be an offence. Contact the person in charge before entry to find out how the order applies to you”. All signs must also state how persons entering the area are to contact the person in charge.
- (3) A copy of this control order, or information about where to view the control order, is to be provided to all persons entering the production area, prior to entry. Information about the measures in place on the premises and production area to implement this control order and how to follow those measures is also to be made available to all persons entering the production area, prior to entry. When a person seeks permission to enter the production area, the person in charge is only to grant permission if the person agrees to comply with any measures put in place on the premises and production area to implement this control order.
- (4) At all entrances to the production area that are available for use as an entrance, there is to be provided either:
 - (a) A device to enable the scraping of soles of the shoes to remove organic matter of all people entering the area, and footbaths containing a suitable amount of disinfectant so as to enable effective disinfection of all shoes that has been prepared and is used in accordance with the manufacturer’s instructions. Footbaths are to be inspected daily, and maintained to ensure their effectiveness for disinfection. Maintenance may include removing gross material, topping up the disinfectant or replacing disinfectant before it can deteriorate; or
 - (b) A sufficient number of ‘shed boots’ that are to be worn by all people entering the production area, and are to be only worn within the production area. Shed boots are to be maintained in a clean condition.
- (5) At all the main entrances to the production area that are available for use as an entrance, soap and water, or disinfectant, for hand washing or sanitation of hands are to be provided.

- (6) Parking separate from, and external to, the production area must be provided for vehicles entering the premises but not entering the production area.
- (7) Equipment and materials, including soap or detergent, for the washing of the wheels, footsteps and wheel arches of vehicles must be provided and maintained at a location on the premises for use by vehicles before and after accessing the production area.
- (8) Any dead birds on the premises must be stored and disposed of in a manner that prevents vermin and other animals accessing the dead birds.
- (9) All poultry housing, egg packing facilities and grading facility buildings in the production area must be constructed and maintained to prevent the entry of wild birds and limit the access of vermin, as far as practicable.
- (10) A vermin control strategy, designed to control all vermin on the premises, must be documented, developed and implemented on the premises. The vermin control strategy is to require:
 - (a) rodent bait stations must be placed at regular intervals around the production area based on a rodent risk assessment, and not in locations potentially accessible by the chickens. The number of bait stations should be increased in areas where there are signs of increased rodent activity,
 - (b) bait stations must be numbered, and a map kept of their location,
 - (c) bait stations must be checked frequently using a risk-based approach and fresh baits laid as required. A record should be kept of each inspection and activity noted,
 - (d) removal of vermin habitat such as overgrown grass, dense vegetation and debris within the production area and from a buffer zone around the production area of at least 3 metres, as far as practicable, and
 - (e) records of all actions taken in pursuance of the vermin control strategy, and the actions those steps were taken, is to be maintained.
- (11) A written record of the name of all persons entering the production area and the date of entry is to be made and kept for 12 months.
- (12) A written record of the date of all deliveries received into the production area, and of all vehicles that remove anything from the production area, the nature and contents of the delivery or thing being removed and either the number plate and or the name of the company or person responsible for the delivery or removal is to be made or obtained within 1 month of the date of the delivery, and kept for 12 months.
- (13) A written record of the numbers and dates of all poultry mortalities that occur within the production area is to be made and kept for 12 months
- (14) A written record of where all poultry entering the production area have come from, and where all poultry exiting the production area are being moved to is to be made, or obtained within 1 month of the poultry entering or exiting the production area, as applicable, and kept for 12 months.
- (15) Cardboard egg flats and cartons are to be heat sanitised before use for transporting or storing eggs unless:

- (a) They are being used on the same premises or within the same network of premises as they were being used on, on their previous use; or
 - (b) They are being used for the first time, taken direct from the packaging.
- (16) Plastic egg flats, and fillers are to be disinfected before use for transporting or storing eggs unless:
 - (a) They are being used on the same premises or within the same network of premises as they were being used on, on their previous use; or
 - (b) They are being used for the first time, taken direct from the packaging
- (17) Pallets used for storing or transporting eggs on a premises are to be cleaned to remove, as far as practicable, all visible organic matter after each use for transporting or storing eggs, unless:
 - (a) they are being used on the same premises or within the same network of premises as they were being used on, on their previous use; or
 - (b) they are being used for the first time, taken direct from the packaging.
- (18) Pallets used for storing or transporting eggs on the premises are to be stored in a clean area, that is not rodent habitat or potential rodent habitat

8. Control measures for persons entering a production area

Pursuant to sections 62(1)(b), 63(d) and 68 of the Act, the following control measures apply to all persons who enter a production area within the control zone.

- (1) Prior to entry to a production area, all persons other than the person in charge, must first:
 - a. obtain permission from the person in charge to enter the production area. Permission may be provided on an ongoing, or a once-off basis; and
 - b. familiarise themselves with the measures in place on the premises and production area to implement this control order, made available to all persons entering the production area, prior to entry by the person in charge.
- (2) Entry into any production area must be via an entry marked as the entrance to the production area.
- (3) Upon entering and exiting the production area persons must either:
 - a. Scrape their shoes to remove all visible organic matter using the scraping device provided and then disinfect their shoes using the footbaths provided; or
 - b. Upon entry, remove their footwear and place the “shed boots” provided at the entry on their feet, and upon exit, remove the “shed boots” and leave them at the entrance to the production area. Shed boots are to be worn the whole time the person is in the production area.

- (4) If a person is entering the production area in a vehicle, the person must wash the wheels footsteps and wheel arches of that vehicle using the soap or detergent and facilities provided on the premises, to remove all visible organic matter:
- a. before entering the production area, and
 - b. after exiting the production area, before exiting the premises.

9. Suppliers of poultry

Poultry of numbers of 100 birds or greater must not be supplied to a person or business unless:

- (a) that person or business is licenced for poultry egg or meat production or has a provisional licence under the *Food Act 2003*, and
- (b) the property to which the poultry will be supplied and held has a PIC.

Records of all poultry transactions including the licence number and PIC must be kept for 12 months.

10. Receivers of poultry

Poultry of numbers of 100 birds or greater must not be received by a person or business that produces poultry eggs or meat unless:

- (a) the person or business is licenced for poultry egg or meat production or has a provisional licence under the *Food Act 2003*, and
- (b) The property to which the poultry will be supplied and held has a PIC.

Records of all poultry transactions including the licence number and PIC must be kept for 12 months.

11. Pullet rearing facilities

Pullet rearing facilities can continue to receive birds without a licence issued under the *Food Act 2003*, but they must have implemented the measures in this Control Order and the facilities must have a PIC.

12. Mandatory Salmonella testing

Pursuant to sections 62(1)(b), 63(d) and 68 of the Act, the following control measures apply to all persons who hold a licence authorising the carrying on of an egg business under the *Food Act 2003*.

- (1) The person in charge of a licensed egg business must:
 - a. participate in the National Salmonella Enteritidis Monitoring Accreditation Program (NSEMAP), or
 - b. sample every individual shed/poultry housing area at the premises at which that business is conducted for *Salmonella* Enteritidis every 12-15 weeks and send the samples to a NSW NSEMAP accredited laboratory for testing. Sampling must be done according to DPI provided instructions, or
 - c. or conduct an equivalent testing program to 1a or 1b
- (2) Test results must be kept for auditing purposes for 24 months.
- (3) If requested, test results must be disclosed to any business or person that interacts with the licensed egg business.

Crown Land Notices

1300 886 235 www.crownland.nsw.gov.au

NOTIFICATION OF DISPOSAL OF A CROWN ROAD

Section 152B Roads Act 1993

The road hereunder described has been disposed of under section 152B of the *Roads Act 1993*. In accordance with section 152H of that Act, the road comprised therein has ceased to be a Crown road and the rights of passage and access that previously existed in relation to the road are extinguished. Upon disposal, title to the land, comprising the former Crown road, is transferred to freehold.

The Hon Melinda Pavey, MP
Minister for Water, Property & Housing

DESCRIPTION

Parish – Tenandra; County – Lincoln
Land District – Wellington; LGA – Dubbo Regional

Road Disposed: Lot 1 DP 1263263

File No: 20/00843

Reference number:(n2020-3107)

NOTIFICATION OF DISPOSAL OF A CROWN ROAD

Section 152B Roads Act 1993

The road hereunder described has been disposed of under section 152B of the *Roads Act 1993*. In accordance with section 152H of that Act, the road comprised therein has ceased to be a Crown road and the rights of passage and access that previously existed in relation to the road are extinguished. Upon disposal, title to the land, comprising the former Crown road, is transferred to freehold.

The Hon Melinda Pavey, MP
Minister for Water, Property & Housing

DESCRIPTION

Parish – Burgoon; County – Gordon
Land District – Molong; LGA – Cabonne

Road Disposed: Lots 1-2 DP 1260724

File No: 17/05934

Reference number:(n2020-3108)

NOTIFICATION OF DISPOSAL OF A CROWN ROAD

Section 152B Roads Act 1993

The road hereunder described has been disposed of under section 152B of the *Roads Act 1993*. In accordance with section 152H of that Act, the road comprised therein has ceased to be a Crown road and the rights of passage and access that previously existed in relation to the road are extinguished. Upon disposal, title to the land, comprising the former Crown road, is transferred to freehold.

The Hon Melinda Pavey, MP
Minister for Water, Property & Housing

DESCRIPTION

Parish – Martindale; County – Hunter
Land District – Muswellbrook; LGA – Muswellbrook

Road Disposed: Lot 4 DP 1252595 (subject to right of carriageway created by Deposited Plan 1252595)

File No: 07/1285

Reference number:(n2020-3109)

NOTIFICATION OF DISPOSAL OF A CROWN ROAD

Section 152B Roads Act 1993

The road hereunder described has been disposed of under section 152B of the *Roads Act 1993*. In accordance with section 152H of that Act, the road comprised therein has ceased to be a Crown road and the rights of passage and access that previously existed in relation to the road are extinguished. Upon disposal, title to the land, comprising the former Crown road, is transferred to freehold.

The Hon Melinda Pavey, MP
Minister for Water, Property & Housing

DESCRIPTION

Parish – Martindale; County – Hunter

Land District – Muswellbrook; LGA – Muswellbrook

Road Disposed: Lots 21-25 DP 1252959 (subject to right of carriageway affecting Lots 24 & 25 as created by Deposited Plan 1252959)

File No: 07/1285

Reference number:(n2020-3110)

NOTIFICATION OF DISPOSAL OF A CROWN ROAD

Section 152B Roads Act 1993

The road hereunder described has been disposed of under section 152B of the *Roads Act 1993*. In accordance with section 152H of that Act, the road comprised therein has ceased to be a Crown road and the rights of passage and access that previously existed in relation to the road are extinguished. Upon disposal, title to the land, comprising the former Crown road, is transferred to freehold.

The Hon Melinda Pavey, MP
Minister for Water, Property & Housing

DESCRIPTION

Parish – Fennel; County – Bourke

Land District – Narrandera; LGA – Narrandera

Road Disposed: Lot 1 DP 1262349

File No: 19/10491

Reference number:(n2020-3111)

NOTIFICATION OF DISPOSAL OF A CROWN ROAD

Section 152B Roads Act 1993

The road hereunder described has been disposed of under section 152B of the *Roads Act 1993*. In accordance with section 152H of that Act, the road comprised therein has ceased to be a Crown road and the rights of passage and access that previously existed in relation to the road are extinguished. Upon disposal, title to the land, comprising the former Crown road, is transferred to freehold.

The Hon Melinda Pavey, MP
Minister for Water, Property & Housing

DESCRIPTION

Parishes – Crosby, Olney; County – King

Land District – Yass; LGA – Yass Valley

Road Disposed: Lots 1-3 DP 1257725 subject to easement/right of carriageway created by Deposited Plan 1257725

File No: 13/14339 – CC

Reference number:(n2020-3112)

ROADS ACT 1993

ORDER

Transfer of Crown Road to a Council

In pursuance of the provisions of Section 152I of the *Roads Act 1993*, the Crown road specified in Schedule 1 is transferred to the roads authority specified in Schedule 2 hereunder as from the date of publication of this notice and as from that date the road specified in Schedule 1 ceases to be a Crown road.

The Hon. Melinda Pavey, MP
Minister for Water, Property and Housing

SCHEDULE 1

Parish: Coff
County: Fitzroy
Land District: Bellingen
LGA: Coffs Harbour
DESCRIPTION: Crown public road separating Lot 1 DP 1173996 from Lot 110 DP 777398 then south west to Crown public road separating Lot B DP 388751 from Allotment 20 Section 5 DP 758258 Town of Coffs Harbour and as shown by red on diagram



SCHEDULE 2

Roads Authority: Coffs Harbour City Council
Council's Ref: 475/20DA and 474/20DA
DPIE – Crown Lands Ref: W620427, 20/04854

Reference number:(n2020-3113)

NOTIFICATION OF DISPOSAL OF A CROWN ROAD

Section 152B Roads Act 1993

The road hereunder described has been disposed of under section 152B of the *Roads Act 1993*. In accordance with section 152H of that Act, the road comprised therein has ceased to be a Crown road and the rights of passage and access that previously existed in relation to the road are extinguished. Upon disposal, title to the land, comprising the former Crown road, is transferred to freehold.

The Hon Melinda Pavey, MP
Minister for Water, Property & Housing

DESCRIPTION

Parish – Three Brothers, Bringellet; County – Bathurst

Land District – Bathurst; LGA – Blayney, Bathurst Regional

Road Disposed: Lot 5 DP 1259200 subject to easement/right of carriageway created by Deposited Plan 1259200

File No: 18/08241 – CC

Reference number:(n2020-3114)

ROADS ACT 1993

ORDER

Transfer of Crown Road to a Council

In pursuance of the provisions of Section 152I of the *Roads Act 1993*, the Crown road specified in Schedule 1 is transferred to the roads authority specified in Schedule 2 hereunder as from the date of publication of this notice and as from that date the road specified in Schedule 1 ceases to be a Crown road.

The Hon. Melinda Pavey, MP
Minister for Water, Property and Housing

SCHEDULE 1

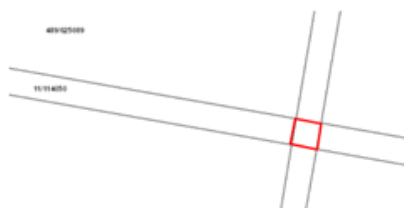
Parish: Shannon
County: Fitzroy
Land District: Grafton
LGA: Clarence Valley

DESCRIPTION: Intersection of Council public roads (Boundary Creek Road) with Crown public road locational Lot 1 DP 752839 at Nymboida as shown by red outline on diagram.



Parish: Southampton
County: Clarence
Land District: Grafton
LGA: Clarence Valley

DESCRIPTION: Crown public road adjoining Lot 11 DP 114050 as shown by red outline on diagram



Parish: Tallawudjah
County: Clarence
Land District: Grafton
LGA: Clarence Valley
DESCRIPTION: Boundary Street from Lot 13 DP 1104891 to intersection Coramba Road and then from Coramba Road east adjoining Lot 22 DP 6504 a shown by red outline on diagram



SCHEDULE 2

Clarence Valley Council

Roads Authority: Clarence Valley Council

Councils ref: Minute 14.087/15

DPIE ref: W605539 – 19/02836

Reference number:(n2020-3115)

NOTIFICATION OF DISPOSAL OF A CROWN ROAD

Section 152B Roads Act 1993

The road hereunder described has been disposed of under section 152B of the *Roads Act 1993*. In accordance with section 152H of that Act, the road comprised therein has ceased to be a Crown road and the rights of passage and access that previously existed in relation to the road are extinguished. Upon disposal, title to the land, comprising the former Crown road, is transferred to freehold.

The Hon Melinda Pavey, MP
Minister for Water, Property & Housing

DESCRIPTION

Parish – Boree Cabonne; County – Ashburnham

Land District – Molong; LGA – Cabonne

Road Disposed: Lot 1 DP 1262149

File No: 18/06153

Reference number:(n2020-3116)

NOTIFICATION OF DISPOSAL OF A CROWN ROAD

Section 152B Roads Act 1993

The road hereunder described has been disposed of under section 152B of the *Roads Act 1993*. In accordance with section 152H of that Act, the road comprised therein has ceased to be a Crown road and the rights of passage and access that previously existed in relation to the road are extinguished. Upon disposal, title to the land, comprising the former Crown road, is transferred to freehold.

The Hon Melinda Pavey, MP
Minister for Water, Property & Housing

DESCRIPTION

Parish – Davis; County – Dowling

Land District – Lake Cargelligo; LGA – Bland

Road Disposed: Lot 1 DP 1261778

File No: 10/14665

Reference number:(n2020-3117)

NOTIFICATION OF DISPOSAL OF A CROWN ROAD

Section 152B Roads Act 1993

The road hereunder described has been disposed of under section 152B of the *Roads Act 1993*. In accordance with section 152H of that Act, the road comprised therein has ceased to be a Crown road and the rights of passage and access that previously existed in relation to the road are extinguished. Upon disposal, title to the land, comprising the former Crown road, is transferred to freehold.

The Hon Melinda Pavey, MP
Minister for Water, Property & Housing

DESCRIPTION

Parishes – Curra, Gundy; County – Gordon

Land District – Wellington; LGA – Dubbo Regional

Road Disposed: Lot 1 DP 1262949

File No: 20/01054

Reference number:(n2020-3118)

NOTIFICATION OF DISPOSAL OF A CROWN ROAD

Section 152B Roads Act 1993

The road hereunder described has been disposed of under section 152B of the *Roads Act 1993*. In accordance with section 152H of that Act, the road comprised therein has ceased to be a Crown road and the rights of passage and access that previously existed in relation to the road are extinguished. Upon disposal, title to the land, comprising the former Crown road, is transferred to freehold.

The Hon Melinda Pavey, MP
Minister for Water, Property & Housing

DESCRIPTION

Parish – Welaregang; County – Selwyn

Land District – Tumbarumba; LGA – Snowy Valleys

Road Disposed: Lot 1 DP 1258020

File No: 19/05095

Reference number:(n2020-3119)

NOTIFICATION OF DISPOSAL OF A CROWN ROAD

Section 152B Roads Act 1993

The road hereunder described has been disposed of under section 152B of the *Roads Act 1993*. In accordance with section 152H of that Act, the road comprised therein has ceased to be a Crown road and the rights of passage and access that previously existed in relation to the road are extinguished. Upon disposal, title to the land, comprising the former Crown road, is transferred to freehold.

The Hon Melinda Pavey, MP
Minister for Water, Property & Housing

DESCRIPTION

Parish – Welaregang; County – Selwyn

Land District – Tumbarumba; LGA – Snowy Valleys

Road Disposed: Lots 1-2 DP 1258924 (subject to easement for water supply created by Deposited Plan 1258924)

File No: 19/05098

Reference number:(n2020-3120)

NOTIFICATION OF DISPOSAL OF A CROWN ROAD

Section 152B Roads Act 1993

The road hereunder described has been disposed of under section 152B of the *Roads Act 1993*. In accordance with section 152H of that Act, the road comprised therein has ceased to be a Crown road and the rights of passage and access that previously existed in relation to the road are extinguished. Upon disposal, title to the land, comprising the former Crown road, is transferred to freehold.

The Hon Melinda Pavey, MP
Minister for Water, Property & Housing

DESCRIPTION

Parish – Welaregang; County – Selwyn

Land District – Tumbarumba; LGA – Snowy Valleys

Road Disposed: Lot 1 DP 1258269 (subject to right of carriageway created by Deposited Plan 1258269)

File No: 19/05099

Reference number:(n2020-3121)

NOTIFICATION OF DISPOSAL OF A CROWN ROAD

Section 152B Roads Act 1993

The road hereunder described has been disposed of under section 152B of the *Roads Act 1993*. In accordance with section 152H of that Act, the road comprised therein has ceased to be a Crown road and the rights of passage and access that previously existed in relation to the road are extinguished. Upon disposal, title to the land, comprising the former Crown road, is transferred to freehold.

The Hon Melinda Pavey, MP
Minister for Water, Property & Housing

DESCRIPTION

Parish – Tocumwal; County – Denison

Land District – Deniliquin; LGA – Berrigan

Road Disposed: Lots 1-2 DP 1260731

File No: 12/06403

Reference number:(n2020-3122)

ROADS ACT 1993

ORDER

Transfer of Crown Road to a Council

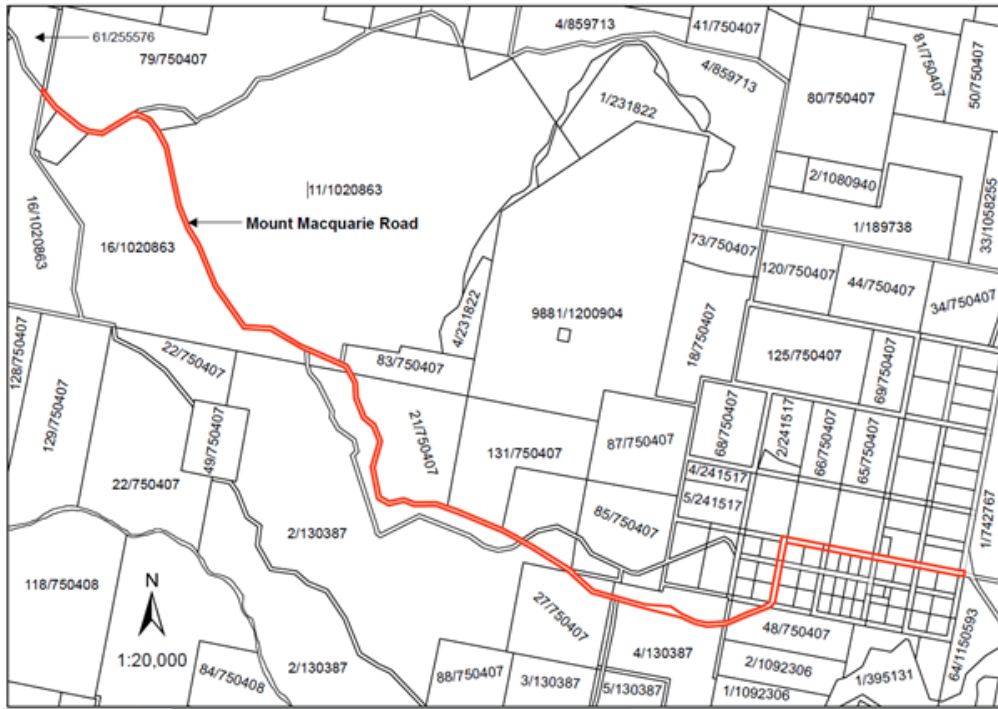
In pursuance of the provisions of Section 152I of the *Roads Act 1993*, the Crown road specified in Schedule 1 is transferred to the roads authority specified in Schedule 2 hereunder as from the date of publication of this notice and as from that date the road specified in Schedule 1 ceases to be Crown road.

The Hon Melinda Pavey, MP
Minister for Water, Property and Housing

SCHEDULE 1

Parish: Shaw
County: Bathurst
Land District: Blayney
LGA: Blayney Shire Council

DESCRIPTION: The Crown road known as Mount Macquarie Road that extends from the south-eastern corner of Lot 61 DP 255576 in an easterly direction to the north-western corner of Lot 64 DP 1150593, as shown by red edging in the diagram below.



SCHEDULE 2

Roads Authority: Blayney Shire Council

Council’s Ref: Grant Baker

DPIE – Crown Lands Ref: 19/06094#02; W620550

Reference number:(n2020-3123)

NOTIFICATION OF DISPOSAL OF A CROWN ROAD

Section 152B Roads Act 1993

The road hereunder described has been disposed of under section 152B of the *Roads Act 1993*. In accordance with section 152H of that Act, the road comprised therein has ceased to be a Crown road and the rights of passage and access that previously existed in relation to the road are extinguished. Upon disposal, title to the land, comprising the former Crown road, is transferred to freehold.

The Hon Melinda Pavey, MP
Minister for Water, Property & Housing

DESCRIPTION

Parish – Moolarben; County – Phillip

Land District – Mudgee; LGA – Mid-Western Regional

Road Disposed: Lots 1-3 DP 1253203

File No: 17/09948

Reference number:(n2020-3124)

NOTIFICATION OF DISPOSAL OF A CROWN ROAD

Section 152B Roads Act 1993

The road hereunder described has been disposed of under section 152B of the *Roads Act 1993*. In accordance with section 152H of that Act, the road comprised therein has ceased to be a Crown road and the rights of passage and

access that previously existed in relation to the road are extinguished. Upon disposal, title to the land, comprising the former Crown road, is transferred to freehold.

The Hon Melinda Pavey, MP
Minister for Water, Property & Housing

DESCRIPTION

Parish – Lincoln; County – Brisbane
Land District – Quirindi; LGA – Upper Hunter

Road Disposed: Lot 3 DP 1261396

File No: 19/09851

Reference number:(n2020-3125)

NOTIFICATION OF DISPOSAL OF A CROWN ROAD

Section 152B Roads Act 1993

The road hereunder described has been disposed of under section 152B of the *Roads Act 1993*. In accordance with section 152H of that Act, the road comprised therein has ceased to be a Crown road and the rights of passage and access that previously existed in relation to the road are extinguished. Upon disposal, title to the land, comprising the former Crown road, is transferred to freehold.

The Hon Melinda Pavey, MP
Minister for Water, Property & Housing

DESCRIPTION

Parish – Ward; County – Hawes
Land District – Taree; LGA – Mid-Coast

Road Disposed: Lot 1 DP 1260710

File No: 13/11546

Reference number:(n2020-3126)

NOTIFICATION OF DISPOSAL OF A CROWN ROAD

Section 152B Roads Act 1993

The road hereunder described has been disposed of under section 152B of the *Roads Act 1993*. In accordance with section 152H of that Act, the road comprised therein has ceased to be a Crown road and the rights of passage and access that previously existed in relation to the road are extinguished. Upon disposal, title to the land, comprising the former Crown road, is transferred to freehold.

The Hon Melinda Pavey, MP
Minister for Water, Property & Housing

DESCRIPTION

Parish – Pokolbin; County – Northumberland
Land District – Maitland; LGA – Cessnock

Road Disposed: Lot 203 DP 755252, Lot 1 DP 772351, Lots 1-2 DP 1261566

File No: 18/09748 LC

Reference number:(n2020-3127)

ERRATUM

IN the Government Gazette No. 60 of 8 June 2012, folio 2365 under the heading “Withdrawal of lands from Western Lands Leases”, the withdrawal of 21/1167175 from Western Lands Lease 13119 and 22/1167175 from Western Lands Lease 12451 should not have been included in the Schedule. Lot 21 DP1167175 and Lot 22 DP1167175 were Crown Road and not included within the Western Lands Leases.

File Reference: 11/03658

Reference number:(n2020-3128)

ROADS ACT 1993

ORDER

Transfer of Crown Road to a Council

In pursuance of the provisions of Section 152I of the *Roads Act 1993*, the Crown road specified in Schedule 1 is transferred to the roads authority specified in Schedule 2 hereunder as from the date of publication of this notice and as from that date the road specified in Schedule 1 ceases to be a Crown road.

The Hon. Melinda Pavey, MP
Minister for Water, Property and Housing

SCHEDULE 1

Parish: Coff

County: Fitzroy

Land District: Bellingen

LGA: Coffs Harbour

DESCRIPTION: Crown public road separating Lot 62 DP 740641 from Lot 13 Section 23 DP 758258 then south to Crown public road separating Lot 5 Section 23 DP 758258 from Lot 19 Section 23 DP 758258 referred to as Studio Lane at Coffs Harbour and as shown by red colour.



SCHEDULE 2

Roads Authority: Coffs Harbour City Council

Council’s Ref: 0932/19DA

DPIE – Crown Lands Ref: 20/04970 – W620522

Reference number:(n2020-3129)

NOTIFICATION OF DISPOSAL OF A CROWN ROAD

Section 152B Roads Act 1993

The road hereunder described has been disposed of under section 152B of the *Roads Act 1993*. In accordance with section 152H of that Act, the road comprised therein has ceased to be a Crown road and the rights of passage and access that previously existed in relation to the road are extinguished. Upon disposal, title to the land, comprising the former Crown road, is transferred to freehold.

The Hon Melinda Pavey, MP
Minister for Water, Property & Housing

DESCRIPTION*Parishes – Bouka Bouka, Thuara, Ballaree, Cashmere, Ginghet, Cox; County – Clyde**Land District – Nyngan; LGA – Warren*

Road Disposed: Lots 1-3 DP 1262472

File No: 09/15129

Reference number:(n2020-3130)

CROWN LAND MANAGEMENT ACT 2016

NOTICE – CROWN LAND TO BE USED OR OCCUPIED FOR OTHER PURPOSE UNDER S 2.18(2)(b)

Pursuant to section 2.18(2)(b) of the *Crown Land Management Act 2016*, the Crown land specified in Column 2 of the following Schedule is proposed to be used or occupied under a relevant interest granted for the purpose(s) specified in Column 1 of the following Schedule.

The Hon Melinda Pavey, MP
Minister for Water, Property & Housing

Schedule**Column 1**

Berthing Area (relevant interest – Licence 581938)

Jetty (relevant interest – Licence 581938)

Landing/Platform (relevant interest – Licence 581938)

Landing/Platform (relevant interest – Licence 581938)

Piles (relevant interest – Licence 581938)

Reclamation (relevant interest – Licence 581938)

Seawall (relevant interest – Licence 581938)

Column 2

Reserve No. 56146

Public Purpose: Generally

Notified: 11-May-1923

File Reference: R56146/PURP074/001

Reference number:(n2020-3131)

CROWN LAND MANAGEMENT ACT 2016

NOTICE – CROWN LAND TO BE USED OR OCCUPIED FOR OTHER PURPOSE UNDER S 2.18(2)(b)

Pursuant to section 2.18(2)(b) of the *Crown Land Management Act 2016*, the Crown land specified in Column 2 of the following Schedule is proposed to be used or occupied under a relevant interest granted for the purpose(s) specified in Column 1 of the following Schedule.

The Hon Melinda Pavey, MP
Minister for Water, Property & Housing

Schedule**Column 1**

Berthing Area (relevant interest – Licence 581938)

Jetty (relevant interest – Licence 581938)

Landing/Platform (relevant interest – Licence 581938)

Landing/Platform (relevant interest – Licence 581938)

Piles (relevant interest – Licence 581938)

Reclamation (relevant interest – Licence 581938)

Seawall (relevant interest – Licence 581938)

Column 2

Reserve No. 1011268

Public Purpose: Future Public Requirements

Notified: 3-Feb-2006

File Reference: R1011268/PURP070/001

Reference number:(n2020-3132)

CROWN LAND MANAGEMENT ACT 2016

NOTICE – CROWN LAND TO BE USED OR OCCUPIED FOR OTHER PURPOSE UNDER S 2.18(2)(b)

Pursuant to section 2.18(2)(b) of the *Crown Land Management Act 2016*, the Crown land specified in Column 2 of the following Schedule is proposed to be used or occupied under a relevant interest granted for the purpose(s) specified in Column 1 of the following Schedule.

The Hon Melinda Pavey, MP
Minister for Water, Property & Housing

Schedule

Column 1

Concrete Ramp (relevant interest – Licence 568665)
Jetty (relevant interest – Licence 568665)
Reclamation (relevant interest – Licence 568665)
Residence (relevant interest – Licence 568665)
Seawall (relevant interest – Licence 568665)

Column 2

Reserve No. 56146
Public Purpose: Generally
Notified: 11-May-1923
File Reference: R56146/PURP075/001

Reference number:(n2020-3133)

CROWN LAND MANAGEMENT ACT 2016

NOTICE – CROWN LAND TO BE USED OR OCCUPIED FOR OTHER PURPOSE UNDER S 2.18(2)(b)

Pursuant to section 2.18(2)(b) of the *Crown Land Management Act 2016*, the Crown land specified in Column 2 of the following Schedule is proposed to be used or occupied under a relevant interest granted for the purpose(s) specified in Column 1 of the following Schedule.

The Hon Melinda Pavey, MP
Minister for Water, Property & Housing

Schedule

Column 1

Concrete Ramp (relevant interest – Licence 568665)
Jetty (relevant interest – Licence 568665)
Reclamation (relevant interest – Licence 568665)
Residence (relevant interest – Licence 568665)
Seawall (relevant interest – Licence 568665)

Column 2

Reserve No. 1011268
Public Purpose: Future Public Requirements
Notified: 3-Feb-2006
File Reference: R1011268/PURP071/001

Reference number:(n2020-3134)

NOTIFICATION OF DISPOSAL OF A CROWN ROAD

Section 152B Roads Act 1993

The road hereunder described has been disposed of under section 152B of the *Roads Act 1993*. In accordance with section 152H of that Act, the road comprised therein has ceased to be a Crown road and the rights of passage and access that previously existed in relation to the road are extinguished. Upon disposal, title to the land, comprising the former Crown road, is transferred to freehold.

The Hon Melinda Pavey, MP
Minister for Water, Property & Housing

DESCRIPTION

*Parishes – Warragan, Moora; County – Leichhardt
Land District – Coonamble; LGA – Walgett*

Road Disposed: Lot 1 DP 1261111

File No: 16/07502

Reference number:(n2020-3135)

CROWN LAND MANAGEMENT ACT 2016

NOTICE – CROWN LAND TO BE USED OR OCCUPIED FOR OTHER PURPOSE UNDER S 2.18(2)(b)

Pursuant to section 2.18(2)(b) of the *Crown Land Management Act 2016*, the Crown land specified in Column 2 of the following Schedule is proposed to be used or occupied under a relevant interest granted for the purpose(s) specified in Column 1 of the following Schedule.

The Hon Rob Stokes, MP
Minister for Planning and Public Spaces

Schedule

Column 1

Jetty (relevant interest – Licence 612631)
Reclamation (relevant interest – Licence 612631)
Seawall (relevant interest – Licence 612631)
Steps (relevant interest – Licence 612631)

Column 2

Reserve No. 56146
Public Purpose: Generally
Notified: 11-May-1923
File Reference: R56146/PURP076/001

Reference number:(n2020-3136)

CROWN LAND MANAGEMENT ACT 2016

NOTICE – CROWN LAND TO BE USED OR OCCUPIED FOR OTHER PURPOSE UNDER S 2.18(2)(b)

Pursuant to section 2.18(2)(b) of the *Crown Land Management Act 2016*, the Crown land specified in Column 2 of the following Schedule is proposed to be used or occupied under a relevant interest granted for the purpose(s) specified in Column 1 of the following Schedule.

The Hon Rob Stokes, MP
Minister for Planning and Public Spaces

Schedule

Column 1

Jetty (relevant interest – Licence 612631)
Reclamation (relevant interest – Licence 612631)
Seawall (relevant interest – Licence 612631)
Steps (relevant interest – Licence 612631)

Column 2

Reserve No. 1011268
Public Purpose: Future Public Requirements
Notified: 3-Feb-2006
File Reference: R1011268/PURP072/001

Reference number:(n2020-3137)

CROWN LAND MANAGEMENT ACT 2016

NOTICE – CROWN LAND TO BE USED OR OCCUPIED FOR OTHER PURPOSE UNDER S 2.18(2)(b)

Pursuant to section 2.18(2)(b) of the *Crown Land Management Act 2016*, the Crown land specified in Column 2 of the following Schedule is proposed to be used or occupied under a relevant interest granted for the purpose(s) specified in Column 1 of the following Schedule.

The Hon Melinda Pavey, MP
Minister for Water, Property & Housing

Schedule

Column 1

Jetty (relevant interest – Licence 603382)
Sliprails (relevant interest – Licence 603382)
Seawall (relevant interest – Licence 603382)

Column 2

Reserve No. 1011268
Public Purpose: Future Public Requirements
Notified: 3-Feb-2006
File Reference: R1011268/PURP073/001

Reference number:(n2020-3138)

CROWN LAND MANAGEMENT ACT 2016

NOTICE – CROWN LAND TO BE USED OR OCCUPIED FOR OTHER PURPOSE UNDER S 2.18(2)(b)

Pursuant to section 2.18(2)(b) of the *Crown Land Management Act 2016*, the Crown land specified in Column 2 of the following Schedule is proposed to be used or occupied under a relevant interest granted for the purpose(s) specified in Column 1 of the following Schedule.

The Hon Melinda Pavey, MP
Minister for Water, Property & Housing

Schedule

Column 1

Jetty (relevant interest – Licence 603382)
Seawall (relevant interest – Licence 603382)
Sliprails (relevant interest – Licence 603382)

Column 2

Reserve No. 56146
Public Purpose: Generally
Notified: 11-May-1923
File Reference: R56146/PURP077/001

Reference number:(n2020-3139)

NOTIFICATION OF DISPOSAL OF A CROWN ROAD

Section 152B Roads Act 1993

The road hereunder described has been disposed of under section 152B of the *Roads Act 1993*. In accordance with section 152H of that Act, the road comprised therein has ceased to be a Crown road and the rights of passage and access that previously existed in relation to the road are extinguished. Upon disposal, title to the land, comprising the former Crown road, is transferred to freehold.

The Hon Melinda Pavey, MP
Minister for Water, Property & Housing

DESCRIPTION

*Parishes – Walker, Tinda; County – Cunningham
Land District – Condobolin; LGA – Lachlan*

Road Disposed: Lots 1-2 DP 1261968

File No: 13/16240

Reference number:(n2020-3140)

ROADS ACT 1993

ORDER

Transfer of a Crown Road to a Council

In pursuance of the provisions of Section 152I, *Roads Act 1993*, the Crown roads specified in Schedule 1 are transferred to the Roads Authority specified in Schedule 2, hereunder, as from the date of publication of this notice and as from that date, the roads specified in Schedule 1 cease to be Crown roads.

The Hon. Melinda Pavey, MP
Minister for Water, Property and Housing

SCHEDULE 1

Parish – Cessnock

County – Northumberland

Land District – Maitland

Local Government Area – Cessnock

Crown public roads at Cessnock being unnamed laneways between Aberdare Road and Cessnock Street, as highlighted in the diagram below.

SCHEDULE 2



Roads Authority: Cessnock City Council
 Councils Reference: DOC2020/040816
 Lands File Reference: 20/02955

Reference number:(n2020-3141)

NOTIFICATION OF DISPOSAL OF A CROWN ROAD

Section 152B Roads Act 1993

The road hereunder described has been disposed of under section 152B of the *Roads Act 1993*. In accordance with section 152H of that Act, the road comprised therein has ceased to be a Crown road and the rights of passage and access that previously existed in relation to the road are extinguished. Upon disposal, title to the land, comprising the former Crown road, is transferred to freehold.

The Hon Melinda Pavey, MP
 Minister for Water, Property & Housing

DESCRIPTION

Parish – Yambla; County – Goulburn

Land District – Albury; LGA – Greater Hume Shire

Road Disposed: Lot 1 DP 1261528

File No: 18/05736

Reference number:(n2020-3142)

CROWN LAND MANAGEMENT ACT 2016

NOTICE – CROWN LAND TO BE USED OR OCCUPIED FOR OTHER PURPOSE UNDER S 2.18(2)(b)

Pursuant to section 2.18(2)(b) of the *Crown Land Management Act 2016*, the Crown land specified in Column 2 of the following Schedule is proposed to be used or occupied under a relevant interest granted for the purpose(s) specified in Column 1 of the following Schedule.

The Hon Melinda Pavey, MP
Minister for Water, Property & Housing

Schedule

Column 1

Pipeline (relevant interest – Licence 616146)

Column 2

Reserve No. 82162
Public Purpose: Future Public Requirements
Notified: 20-Nov-1959
File Reference: R82162/PURP001/001

Reference number:(n2020-3143)

CROWN LAND MANAGEMENT ACT 2016

NOTICE – CROWN LAND TO BE USED OR OCCUPIED FOR OTHER PURPOSE UNDER S 2.18(2)(b)

Pursuant to section 2.18(2)(b) of the *Crown Land Management Act 2016*, the Crown land specified in Column 2 of the following Schedule is proposed to be used or occupied under a relevant interest granted for the purpose(s) specified in Column 1 of the following Schedule.

The Hon Melinda Pavey, MP
Minister for Water, Property & Housing

Schedule

Column 1

Pipeline (relevant interest – Licence 616749)

Column 2

Dedication No. 590074
Public Purpose: Showground
Notified: 19-Oct-1877
File Reference: R590074/PURP001/001

Reference number:(n2020-3144)

CROWN LAND MANAGEMENT ACT 2016

NOTICE – CROWN LAND TO BE USED OR OCCUPIED FOR OTHER PURPOSE UNDER S 2.18(2)(b)

Pursuant to section 2.18(2)(b) of the *Crown Land Management Act 2016*, the Crown land specified in Column 2 of the following Schedule is proposed to be used or occupied under a relevant interest granted for the purpose(s) specified in Column 1 of the following Schedule.

The Hon Melinda Pavey, MP
Minister for Water, Property & Housing

Schedule

Column 1

Pipeline (relevant interest – Licence 616749)

Column 2

Dedication No. 590117
Public Purpose: Public Recreation
Notified: 12-Jun-1897
File Reference: R590117/PURP001/001

Reference number:(n2020-3145)

NOTIFICATION OF DISPOSAL OF A CROWN ROAD

Section 152B Roads Act 1993

The road hereunder described has been disposed of under section 152B of the *Roads Act 1993*. In accordance with section 152H of that Act, the road comprised therein has ceased to be a Crown road and the rights of passage and access that previously existed in relation to the road are extinguished. Upon disposal, title to the land, comprising the former Crown road, is transferred to freehold.

The Hon Melinda Pavey, MP
Minister for Water, Property & Housing

DESCRIPTION

Parish – Wangellic; County – Wellesley

Land District – Bombala; LGA – Snowy Monaro Regional

Road Disposed: Lot 1 DP 1261660

File No: 12/00340

Reference number:(n2020-3146)

NOTIFICATION OF DISPOSAL OF A CROWN ROAD

Section 152B Roads Act 1993

The road hereunder described has been disposed of under section 152B of the *Roads Act 1993*. In accordance with section 152H of that Act, the road comprised therein has ceased to be a Crown road and the rights of passage and access that previously existed in relation to the road are extinguished. Upon disposal, title to the land, comprising the former Crown road, is transferred to freehold.

The Hon Melinda Pavey, MP
Minister for Water, Property & Housing

DESCRIPTION

Parish – Clyde; County – Wallace

Land District – Cooma; LGA – Snowy Monaro Regional

Road Disposed: Lot 5 DP 1261736

File No: 14/01974

Reference number:(n2020-3147)

CROWN LAND MANAGEMENT ACT 2016

NOTICE – CROWN LAND TO BE USED OR OCCUPIED FOR OTHER PURPOSE UNDER S 2.18(2)(b)

Pursuant to section 2.18(2)(b) of the *Crown Land Management Act 2016*, the Crown land specified in Column 2 of the following Schedule is proposed to be used or occupied under a relevant interest granted for the purpose(s) specified in Column 1 of the following Schedule.

The Hon Melinda Pavey, MP
Minister for Water, Property & Housing

Schedule

Column 1

Communication Facilities (relevant interest – Licence 620704)

Access (relevant interest – Licence 620704)

Column 2

Reserve No. 26232

Public Purpose: Trigonometrical Purposes

Notified: 24-Jul-1897

File Reference: R26232/PURP002/001

Reference number:(n2020-3148)

CROWN LAND MANAGEMENT ACT 2016
NOTICE – CROWN LAND TO BE USED OR OCCUPIED FOR OTHER PURPOSE UNDER S 2.18(2)(b)

Pursuant to section 2.18(2)(b) of the *Crown Land Management Act 2016*, the Crown land specified in Column 2 of the following Schedule is proposed to be used or occupied under a relevant interest granted for the purpose(s) specified in Column 1 of the following Schedule.

The Hon Melinda Pavey, MP
Minister for Water, Property & Housing

Schedule
Column 1

Communication Facilities (relevant interest – Licence 620590)

Access (relevant interest – Licence 620590)

Column 2

Reserve No. 63725

Public Purpose: Resting Place, Public Recreation

Notified: 13-Jan-1933

File Reference: R63725/PURP001/001

Reference number:(n2020-3149)

CROWN LAND MANAGEMENT ACT 2016
NOTICE – CROWN LAND TO BE USED OR OCCUPIED FOR OTHER PURPOSE UNDER S 2.18(2)(b)

Pursuant to section 2.18(2)(b) of the *Crown Land Management Act 2016*, the Crown land specified in Column 2 of the following Schedule is proposed to be used or occupied under a relevant interest granted for the purpose(s) specified in Column 1 of the following Schedule.

The Hon Melinda Pavey, MP
Minister for Water, Property & Housing

Schedule
Column 1

Access (relevant interest – Licence 618255)

Column 2

Reserve No. 64593

Public Purpose: Travelling Stock

Notified: 15-Jun-1934

File Reference: R64593/PURP001/001

Reference number:(n2020-3150)

CROWN LAND MANAGEMENT ACT 2016
NOTICE – CROWN LAND TO BE USED OR OCCUPIED FOR OTHER PURPOSE UNDER S 2.18(2)(b)

Pursuant to section 2.18(2)(b) of the *Crown Land Management Act 2016*, the Crown land specified in Column 2 of the following Schedule is proposed to be used or occupied under a relevant interest granted for the purpose(s) specified in Column 1 of the following Schedule.

The Hon Melinda Pavey, MP
Minister for Water, Property & Housing

Schedule
Column 1

Communication Facilities (relevant interest – Licence 620704)

Access (relevant interest – Licence 620704)

Column 2

Reserve No. 87330

Public Purpose: Public Recreation

Notified: 15-Aug-1969

File Reference: R87330/PURP002/001

Reference number:(n2020-3151)

CROWN LAND MANAGEMENT ACT 2016

NOTICE – CROWN LAND TO BE USED OR OCCUPIED FOR OTHER PURPOSE UNDER S 2.18(2)(b)

Pursuant to section 2.18(2)(b) of the *Crown Land Management Act 2016*, the Crown land specified in Column 2 of the following Schedule is proposed to be used or occupied under a relevant interest granted for the purpose(s) specified in Column 1 of the following Schedule.

The Hon Melinda Pavey, MP
Minister for Water, Property & Housing

Schedule

Column 1

Communication Facilities (relevant interest – Licence 618255)

Access (relevant interest – Licence 618255)

Column 2

Reserve No. 89552

Public Purpose: Public Recreation

Notified: 22-Aug-1975

File Reference: R89552/PURP001/001

Reference number:(n2020-3152)

CROWN LAND MANAGEMENT ACT 2016

NOTICE – CROWN LAND TO BE USED OR OCCUPIED FOR OTHER PURPOSE UNDER S 2.18(2)(b)

Pursuant to section 2.18(2)(b) of the *Crown Land Management Act 2016*, the Crown land specified in Column 2 of the following Schedule is proposed to be used or occupied under a relevant interest granted for the purpose(s) specified in Column 1 of the following Schedule.

The Hon Melinda Pavey, MP
Minister for Water, Property & Housing

Schedule

Column 1

Access (relevant interest – Licence 618255)

Column 2

Reserve No. 97507

Public Purpose: Future Public Requirements

Notified: 2-Nov-1984

File Reference: R97507/PURP001/001

Reference number:(n2020-3153)

ROADS ACT 1993

ORDER

Transfer of Crown Road to a Council

In pursuance of the provisions of Section 152I of the *Roads Act 1993*, the Crown Road specified in Schedule 1 is transferred to the roads authority specified in Schedule 2 hereunder as from the date of publication of this notice and as from that date the road specified in Schedule 1 ceases to be a Crown road.

The Hon Melinda Pavey, MP
Minister for Water, Property and Housing

SCHEDULE 1

Parish: Yarrawa

County: Camden

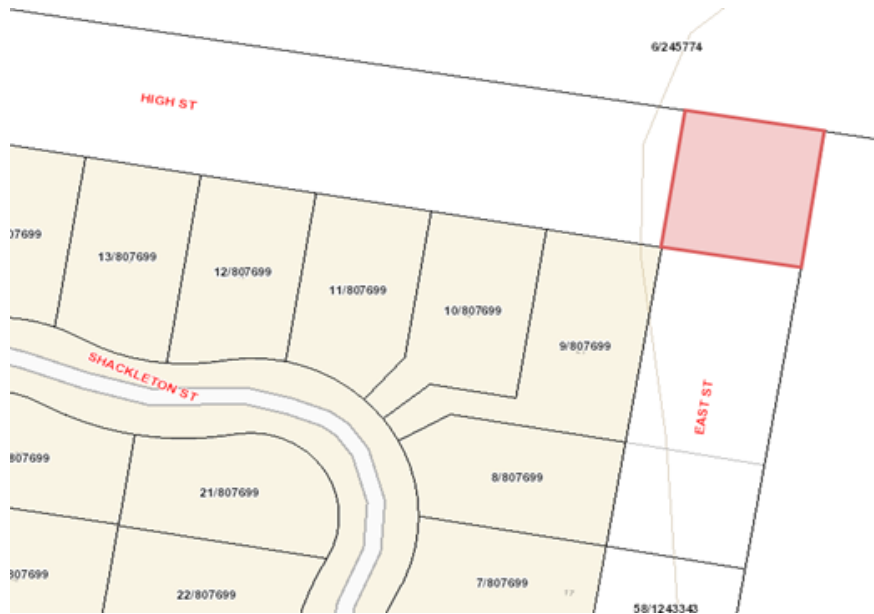
Land District: Moss Vale

LGA: Wingecarribee Shire Council

DESCRIPTION: Road known as corner of High and East Streets at Robertson as shown by red edge on diagram below.

SCHEDULE 2

Roads Authority: Wingecarribee Shire Council
 Council's Ref: RD 3611
 DoI Ref: 20/02151#03



Reference number:(n2020-3154)

CROWN LAND MANAGEMENT ACT 2016

APPOINTMENT OF STATUTORY LAND MANAGER BOARD MEMBERS

Pursuant to clause 4(1) of Schedule 5 to the *Crown Land Management Act 2016*, the persons specified in Column 1 of the Schedule hereunder are appointed, for the terms of office specified in that Column, as board members for the statutory land manager specified opposite in Column 2, which has been appointed as Crown land manager of the land referred to in Column 3 of the Schedule. It is a condition of the appointment that the board member must comply with the Department of Planning, Industry & Environment – Crown Lands *Crown reserve code of conduct: For non-council Crown land managers and commons trusts* (as may be amended or replaced from time to time).

The Hon Melinda Pavey, MP
 Minister for Water, Property & Housing

Schedule

Column 1	Column 2	Column 3
Mrs Barbara Ann Rigg	Ashby Community Centre And Public Recreation Reserve Land Manager	Reserve No. 97674 Public Purpose: Public Recreation Community Centre Notified: 8-Feb-1985
Mrs Julie Turner		
Ms Barbara Elizabeth Winters		File Reference: SLM/APP189/001
Mrs Victoria Janet Gravell		
For a term commencing 10-Jul-2020 and expiring 15-Nov-2022		

Reference number:(n2020-3155)

CROWN LAND MANAGEMENT ACT 2016
APPOINTMENT OF STATUTORY LAND MANAGER BOARD MEMBERS

Pursuant to clause 4(1) of Schedule 5 to the *Crown Land Management Act 2016*, the persons specified in Column 1 of the Schedule hereunder are appointed, for the terms of office specified in that Column, as board members for the statutory land manager specified opposite in Column 2, which has been appointed as Crown land manager of the land referred to in Column 3 of the Schedule. It is a condition of the appointment that the board member must comply with the Department of Planning, Industry & Environment – Crown Lands Crown reserve code of conduct: For non-council Crown land managers and commons trusts (as may be amended or replaced from time to time).

The Hon Melinda Pavey, MP
Minister for Water, Property & Housing

Schedule

Column 1	Column 2	Column 3
Milton James King (new member)	Tabulam Racecourse Land Manager	Reserve No. 540070 Public Purpose: Racecourse Notified: 26 September 1896
Mathew James Rippon (new member)		
Renee Louise Rippon (new member)		Reserve No.84819 Public purpose: Access, public recreation Notified: 26 March 1964
Ross Sidney Wilkinson (new member)		File Reference: SLM/APP232
For a term commencing 10-Jul-2020 and expiring 09-Jul-2025		

Reference number:(n2020-3156)

CROWN LAND MANAGEMENT ACT 2016
RESERVE OF CROWN LAND

Pursuant to section 2.8 of the *Crown Land Management Act 2016*, the Crown land specified in Column 1 of the following Schedule is reserved for the purpose(s) as specified opposite in Column 2 of the Schedule.

The Hon Rob Stokes, MP
Minister for Planning and Public Spaces

Schedule

Column 1	Column 2
Land District: Metropolitan	Reserve No. 1039534
Local Government Area: Sutherland Shire	Purpose: Government Purposes, Urban Services, Community Purposes, Nature Conservation
Locality: Kurnell	
Whole Lots: Lots 1118, 1125 DP 752064 Parish Sutherland County Cumberland	
Area: about 7.35 hectares	
File Reference: R1039534/NEW/001	
Notes: Underlying reserves may be automatically revoked by notifications of this type	

Reference number:(n2020-3157)

NOTIFICATION OF DISPOSAL OF A CROWN ROAD
Section 152B Roads Act 1993

The road hereunder described has been disposed of under section 152B of the *Roads Act 1993*. In accordance with section 152H of that Act, the road comprised therein has ceased to be a Crown road and the rights of passage and

access that previously existed in relation to the road are extinguished. Upon disposal, title to the land, comprising the former Crown road, is transferred to freehold.

The Hon Melinda Pavey, MP
Minister for Water, Property & Housing

DESCRIPTION

Parishes – Tollingo, Willama; County – Cunningham
Land District – Condobolin; LGA – Lachlan

Road Disposed: Lots 1-2 DP 1261561

File No: 13/16240

Reference number:(n2020-3158)

NOTIFICATION OF DISPOSAL OF A CROWN ROAD

Section 152B Roads Act 1993

The road hereunder described has been disposed of under section 152B of the *Roads Act 1993*. In accordance with section 152H of that Act, the road comprised therein has ceased to be a Crown road and the rights of passage and access that previously existed in relation to the road are extinguished. Upon disposal, title to the land, comprising the former Crown road, is transferred to freehold.

The Hon Melinda Pavey, MP
Minister for Water, Property & Housing

DESCRIPTION

Parish – Tollingo; County – Cunningham
Land District – Condobolin; LGA – Lachlan

Road Disposed: Lot 3 DP 1261952

File No: 19/06537

Reference number:(n2020-3159)

ROADS ACT 1993

ORDER

Transfer of Crown Road to a Council

In pursuance of the provisions of Section 152I of the *Roads Act 1993*, the Crown road specified in Schedule 1 is transferred to the roads authority specified in Schedule 2 hereunder as from the date of publication of this notice and as from that date the road specified in Schedule 1 ceases to be a Crown road.

The Hon. Melinda Pavey, MP
Minister for Water, Property and Housing

SCHEDULE 1

Parish: Nambucca
County: Raleigh
Land District: Bellingen
LGA: Nambucca Shire Council

DESCRIPTION: Crown public road at Nambucca Heads known as Woodbell Street commencing at Riverside Drive adjoining lot 3 DP 773986 to Riverside Drive adjoining Lot 208 DP 755550 as shown by red edge



SCHEDULE 2

Roads Authority: Nambucca Shire Council
Council's Ref: SF2847
DPIE - Lands & Water Ref: W614262, 19/10002

SCHEDULE 1

Parish: Nambucca
County: Raleigh
Land District: Bellingen
LGA: Nambucca Shire Council

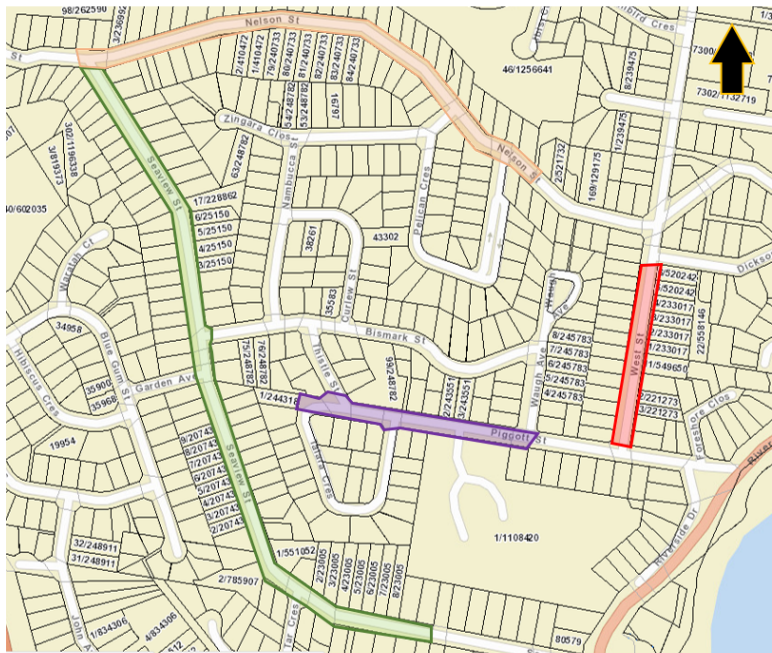
DESCRIPTION:

Green colour – Part Seaview Street from Council public road and adjoining Lot 444 DP 755550 to the intersection of Nelson Street adjoining Lot 91 DP 620264

Orange colour – Part Nelson Street from intersection of Seaview Street adjoining Lot 91 DP 620264 to Council public road and adjoining Lot 8 DP 243551

Purple colour – Part Piggott Street from intersection Waugh Street and Council public road adjoining Lot 428 DP 755550 west to Lot 1 DP 243318

Red colour – Part West Street from Council public road and adjoining Lot 6 DP 520242 South to intersection of Piggott Street and adjoining Lot 5 DP 221273



SCHEDULE 2

Roads Authority: Nambucca Shire Council
 Council's Ref: SF2847
 DPIE - Lands & Water Ref: W614262, 19/10002

SCHEDULE 1

Parish: Nambucca
 County: Raleigh
 Land District: Bellingen
 LGA: Nambucca Shire Council

DESCRIPTION: Crown public road from the intersection of Forest Road adjoining lot 406 DP 755550 to eastern boundary of Lot 402 DP 755550 as shown by red colour



SCHEDULE 2

Roads Authority: Nambucca Shire Council
Council's Ref: SF2847
DPIE - Lands & Water Ref: W614262, 19/10002

SCHEDULE 1

Parish: Nambucca
County: Raleigh
Land District: Bellingen
LGA: Nambucca Shire Council

DESCRIPTION: Crown public road at Nambucca Heads known as Palmer Street commencing at intersection of Mann Street adjoining Lot 2 DP 790001 to Council public road adjoining Lot 3 DP 22794 as shown by red edge



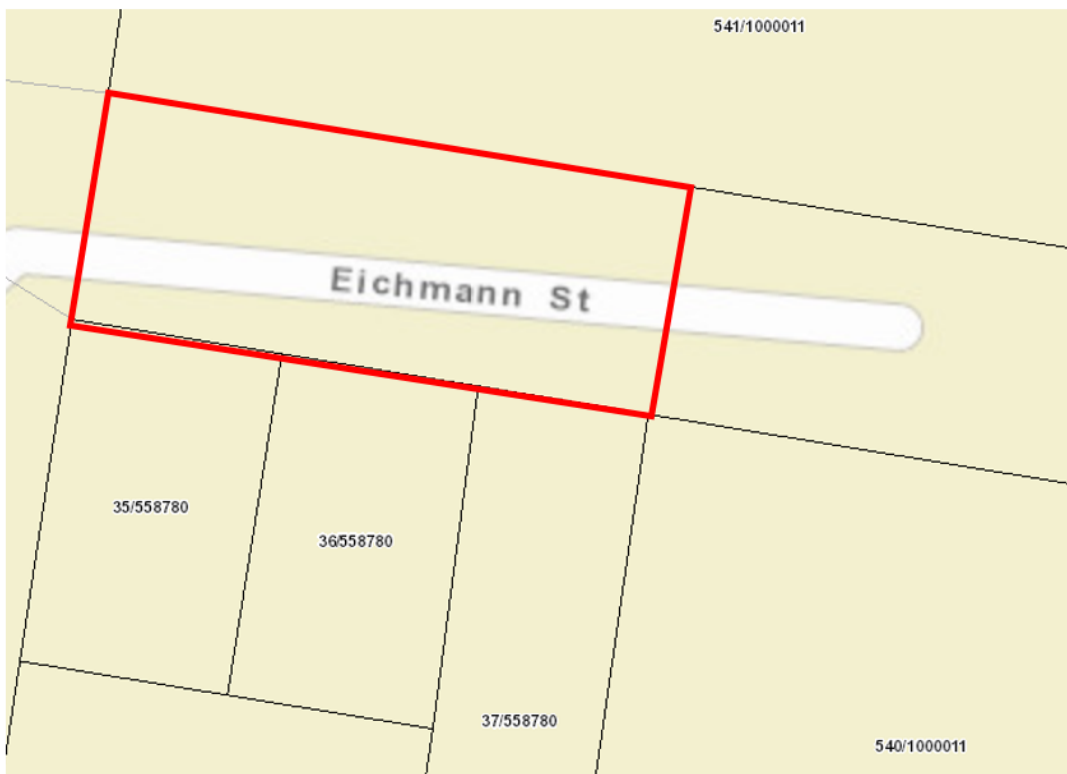
SCHEDULE 2

Roads Authority: Nambucca Shire Council
 Council's Ref: SF2847
 DPIE - Lands & Water Ref: W614262, 19/10002

SCHEDULE 1

Parish: Nambucca
 County: Raleigh
 Land District: Bellingen
 LGA: Nambucca Shire Council

DESCRIPTION: That part of Crown public road at Nambucca Heads referred to as Eichmann Street adjoining lots 35, 36 and 37 DP 558780 and as shown by red edge on diagram.



SCHEDULE 2

Roads Authority: Nambucca Shire Council
Council's Ref: SF2847
DPIE - Lands & Water Ref: W614262, 19/10002

SCHEDULE 1

Parish: Nambucca
County: Raleigh
Land District: Bellingen
LGA: Nambucca Shire Council

DESCRIPTION: That part of Crown public road at Nambucca Heads referred to as Ocean Street adjoining lot 13 Section 34 DP 758749 as shown by red edge on diagram.



SCHEDULE 2

Roads Authority: Nambucca Shire Council
Council's Ref: SF2847
DPIE - Lands & Water Ref: W614262, 19/10002

Reference number:(n2020-3160)

APPOINTMENT OF CROWN LAND MANAGER

Pursuant to clause 3.3 of Part 3 to the *Crown Land Management Act 2016*, the persons specified in Column 1 of the Schedule hereunder are appointed, for the terms of office specified in that Column, as Crown land manager of the land referred to in Column 2 of the Schedule.

It is a condition of the appointment that the performance of duties as Crown land manager must be in compliance with the code of conduct adopted under section 440 of the *Local Government Act 1993*.

The Hon Melinda Pavey, MP
Minister for Water, Property and Housing

Schedule

Column 1	Column 2
<p>Lake Macquarie City Council ABN: 81 065 027 868</p> <p>For a term commencing the date of this notice</p>	<p>Reserve No. 1032688 Public Purpose: public recreation Notified: 1-Nov-1911</p> <p>Reserve No. 14353 Public Purpose: public recreation, drainage Notified: 22-Aug-1891</p> <p>Reserve No. 14358 Public Purpose: public recreation Notified: 22-Aug-1891</p> <p>Reserve No. 14359 Public Purpose: public recreation, drainage Notified: 22-Aug-1891</p> <p>Reserve No. 152 Public Purpose: public recreation Notified: 28-Jan-1884</p> <p>Reserve No. 170025 Public Purpose: public recreation Notified: 7-Nov-1986</p> <p>Reserve No. 170060 Public Purpose: public recreation Notified: 11-Sep-1987</p> <p>Reserve No. 170071 Public Purpose: public recreation Notified: 24-Dec-1987</p> <p>Reserve No. 170074 Public Purpose: public recreation Notified: 6-May-1988</p> <p>Reserve No. 170114 Public Purpose: public recreation Notified: 14-Jul-1989</p> <p>Reserve No. 19439 Public Purpose: drainage Notified: 20-Jan-1894</p> <p>Reserve No. 19441 Public Purpose: drainage Notified: 20-Jan-1894</p> <p>Reserve No. 19445 Public Purpose: drainage Notified: 20-Jan-1894</p>

	<p>Reserve No. 19451 Public Purpose: public recreation Notified: 20-Jan-1894</p> <p>Reserve No. 38410 Public Purpose: public recreation Notified: 22-Oct-1904</p> <p>Reserve No. 43970 Public Purpose: public recreation Notified: 2-Jun-1909</p> <p>Reserve No. 47228 Public Purpose: public recreation Notified: 29-Nov-1911</p> <p>Reserve No. 51054 Public Purpose: public recreation, access Notified: 20-Oct-1915</p> <p>Reserve No. 570064 Public Purpose: public recreation Notified: 1-Nov-1911</p> <p>Reserve No. 57419 Public Purpose: public recreation Notified: 5-Sep-1924</p> <p>Reserve No. 61001 Public Purpose: public recreation Notified: 1-Mar-1929</p> <p>Reserve No. 66780 Public Purpose: public recreation Notified: 4-Jun-1937</p> <p>Reserve No. 66782 Public Purpose: public recreation Notified: 4-Jun-1937</p> <p>Reserve No. 66784 Public Purpose: public recreation Notified: 4-Jun-1937</p> <p>Reserve No. 66786 Public Purpose: public recreation Notified: 4-Jun-1937</p> <p>Reserve No. 66788 Public Purpose: public recreation Notified: 4-Jun-1937</p> <p>Reserve No. 66794 Public Purpose: public recreation Notified: 4-Jun-1937</p> <p>Reserve No. 66796 Public Purpose: public recreation Notified: 4-Jun-1937</p> <p>Reserve No. 67709 Public Purpose: public recreation Notified: 1-Jul-1938</p> <p>Reserve No. 67984 Public Purpose: public recreation Notified: 4-Nov-1938</p>
--	--

	<p>Reserve No. 68646 Public Purpose: public recreation Notified: 15-Sep-1939</p> <p>Reserve No. 68790 Public Purpose: public recreation Notified: 10-Nov-1939</p> <p>Reserve No. 69379 Public Purpose: public recreation Notified: 19-Jul-1940</p> <p>Reserve No. 70174 Public Purpose: public recreation Notified: 1-Aug-1941</p> <p>Reserve No. 70509 Public Purpose: public recreation Notified: 27-Feb-1942</p> <p>Reserve No. 71289 Public Purpose: public recreation, camping Notified: 18-Aug-1944</p> <p>Reserve No. 71314 Public Purpose: public recreation and access Notified: 22-Sep-1944</p> <p>Reserve No. 80517 Public Purpose: public recreation Notified: 28-Mar-1958</p> <p>Reserve No. 80578 Public Purpose: public recreation Notified: 18-Apr-1958</p> <p>Reserve No. 84721 Public Purpose: public recreation Notified: 17-Jan-1964</p> <p>Reserve No. 87901 Public Purpose: public recreation Notified: 21-Aug-1970</p> <p>Reserve No. 87914 Public Purpose: public recreation Notified: 21-Aug-1970</p> <p>Reserve No. 88287 Public Purpose: public recreation, preservation of native fauna, preservation of native flora Notified: 2-Jul-1971</p> <p>Reserve No. 88652 Public Purpose: public recreation Notified: 30-Jun-1972</p> <p>Reserve No. 89094 Public Purpose: public recreation Notified: 30-Nov-1973</p> <p>Reserve No. 89103 Public Purpose: public recreation Notified: 7-Dec-1973</p>
--	--

	<p>Reserve No. 89220 Public Purpose: public recreation Notified: 28-Jun-1974</p> <p>Reserve No. 89275 Public Purpose: public recreation Notified: 30-Aug-1974</p> <p>Reserve No. 89279 Public Purpose: public recreation Notified: 6-Sep-1974</p> <p>Reserve No. 89330 Public Purpose: public recreation Notified: 29-Nov-1974</p> <p>Reserve No. 89353 Public Purpose: public recreation Notified: 31-Jan-1975</p> <p>Reserve No. 90996 Public Purpose: public recreation Notified: 16-Dec-1977</p> <p>Reserve No. 91128 Public Purpose: public recreation Notified: 28-Apr-1978</p> <p>Reserve No. 91476 Public Purpose: public recreation, access Notified: 29-Jun-1979</p> <p>Reserve No. 91545 Public Purpose: public recreation Notified: 31-Aug-1979</p> <p>Reserve No. 91636 Public Purpose: public recreation Notified: 23-Nov-1979</p> <p>Reserve No. 91720 Public Purpose: public recreation Notified: 15-Feb-1980</p> <p>Reserve No. 96402 Public Purpose: public recreation Notified: 15-Oct-1982</p> <p>Reserve No. 97100 Public Purpose: public recreation Notified: 23-Dec-1983</p> <p>File Reference: 20/02081</p>
--	---

Reference number:(n2020-3161)

Water Notices

WATER ACT 1912

WATERNSW

An application for a licence under PART 5 OF THE WATER ACT 1912 has been received from **INFRABUILD (NEWCASTLE) PTY LTD**, for a bore on Lot 2 DP 1204573 Parish of Newcastle, County of Northumberland for industrial (dust suppression) (30 megalitres). (Ref: 20BL174055).

Written objections from any local occupier or statutory authority, specifying grounds and how their interests are affected, must be lodged with WaterNSW, PO BOX 2157 DANGAR NSW 2309 or emailed to customer.helpdesk@waterNSW.com.au within 28 days of this publication. Ref. 20BL174055).

Any inquiries should be directed to 1300 662 077 or email to the above.

Krystle Moore, Manager Dealings, Verification and Water Regulation Coastal

Reference number:(n2020-3162)

Other Government Notices

ASSOCIATIONS INCORPORATION ACT 2009

Cancellation of registration pursuant to section 80

TAKE NOTICE that **COWRA SPECIAL NEEDS SERVICES INCORPORATED Y2367710** became registered under the *Corporations Act 2001* as **COWRA SPECIAL NEEDS SERVICES LTD ACN 639 835 108**, a company limited by guarantee, on 16 June 2020, and accordingly its registration under the *Associations Incorporation Act 2009* is cancelled as of that date.

Diane Duggan
Delegate of the Commissioner,
NSW Fair Trading
8 July 2020

Reference number:(n2020-3163)

ASSOCIATIONS INCORPORATION ACT 2009

Cancellation of registration pursuant to section 80

TAKE NOTICE that **UNITED PENTECOSTAL CHURCH BELMORE INC Y1365918** became registered under the *Corporations Act 2001* as **UNITED PENTECOSTAL CHURCH BELMORE LTD ACN 639 718 826**, a company limited by guarantee, on 24 April 2020, and accordingly its registration under the *Associations Incorporation Act 2009* is cancelled as of that date.

Diane Duggan
Delegate of the Commissioner,
NSW Fair Trading
8 July 2020

Reference number:(n2020-3164)

ASSOCIATIONS INCORPORATION ACT 2009

Cancellation of incorporation pursuant to section 74

TAKE NOTICE that the incorporation of the following associations is cancelled by this notice pursuant to section 74 of the *Associations Incorporation Act, 2009*.

ASSOCIATION OF CHINESE ACCOUNTANTS AUSTRALIA INCORPORATED	INC1601341
AVALON ACTIVE SENIORS GROUP INCORPORATED	INC9890950
GUNNEDAH SENIOR 9 A SIDE INCORPORATED	INC1700907
MACKSVILLE PROBUS CLUB INCORPORATED	INC9890576
NEPEAN ANAESTHETIC DEPARTMENT EDUCATION AND RESEARCH INCORPORATED	INC1401679
SINGLE PARENT FAMILY ASSOCIATION INCORPORATED	Y2376513
THE COVE SOCIAL AND RECREATION CLUB INCORPORATED	Y2635027
THE SYDNEY PATRIOTS INCORPORATED	INC1600264
WALLSEND DIGGERS SOCIAL FAMILY FISHING CLUB INCORPORATED	INC9884792

Cancellation is effective as at the date of gazettal.

Dated this 8th day of July 2020.

Diane Duggan
Delegate of the Commissioner
NSW Fair Trading

Reference number:(n2020-3165)

DISTRICT COURT ACT 1973

District Court of New South Wales

Direction

Pursuant to section 173 of the *District Court Act 1973*, I direct that the District Court shall sit in its criminal jurisdiction at the place and time shown as follows:

Armidale	10.00am	18 January 2021 (2 weeks)
		Sittings Cancelled
Bathurst	10.00am	23 July 2020 (2 days)
Port Macquarie	10.00am	28 September 2020 (1 week)
Orange	10.00am	7 June 2021 (2 weeks)
		Sittings Cancelled

Dated this 8th day of July 2020

Justice D M Price AO
Chief Judge

Reference number:(n2020-3166)

GEOGRAPHICAL NAMES ACT 1966

PURSUANT to the provisions of Section 10 of the *Geographical Names Act 1966*, the Geographical Names Board has this day assigned the names listed hereunder as geographical names.

Bill McCall Park for a reserve located at 1 Selkirk Place, in the suburb of Camden South.

Engesta Reserve for a reserve located at 52 Engesta Avenue in the suburb of Camden.

Reeves Reserve for a reserve located at 11 Reeve Place in the suburb of Camden South.

Stockmans Drift for a reserve located at 35 Burnett Avenue in the suburb of Mount Annan.

Stoney Range Reserve for a reserve located at 80A McCall Avenue in the suburb of Camden South.

The position and extent for these features is recorded and shown within the Geographical Names Register of New South Wales. This information can be accessed through the Board's website at www.gnb.nsw.gov.au

NARELLE UNDERWOOD
Chair
Geographical Names Board
PO Box 143
BATHURST NSW 2795

Reference number:(n2020-3167)

GEOGRAPHICAL NAMES ACT 1966

PURSUANT to the provisions of Section 10 of the *Geographical Names Act 1966*, the Geographical Names Board has this day assigned the name listed hereunder as a geographical name.

Koonoona Park for a reserve located on the corner of Koonoona Avenue and Karella Avenue in the suburb of Villawood.

The position and extent for this feature is recorded and shown within the Geographical Names Register of New South Wales. This information can be accessed through the Board's website at www.gnb.nsw.gov.au

NARELLE UNDERWOOD
Chair
Geographical Names Board
PO Box 143
BATHURST NSW 2795

Reference number:(n2020-3168)

PARENTS AND CITIZENS ASSOCIATIONS INCORPORATION ACT 1976

Section 13 (4)

NOTICE OF INCORPORATION OF PARENTS AND CITIZENS ASSOCIATIONS

The following associations are hereby incorporated under the *Parents and Citizens Associations Incorporation Act 1976*.

1. Miranda North Public School
2. Smalls Road Public School

Michael Waterhouse
General Counsel
Department of Education
6 July 2020

Reference number:(n2020-3169)

**POISONS AND THERAPEUTIC
GOODS REGULATION 2008**

ORDER

Withdrawal of Drug Authority

In accordance with the provisions of clause 175(1) of the *Poisons and Therapeutic Goods Regulation 2008* an Order has been made on **Dr Chris Shim (DEN0001596917)**, of BAULKHAM HILLS NSW 2153, prohibiting him until further notice, as a dental practitioner, from supplying or having possession of drugs of addiction as authorised by clause 101 of the Regulation and issuing a prescription for a drug of addiction as authorised by clause 77 of the Regulation.

This Order is to take effect on and from 7 July 2020.

Dated at Sydney, 3 July 2020.

ELIZABETH KOFF
Secretary, NSW Health

Reference number:(n2020-3170)

COUNCIL NOTICES

BATHURST REGIONAL COUNCIL

Roads Act 1993, Section 10

Correction of Certificate of Title references.

ERRATUM

Due partly to transpiration and partly to an intervening new deposited plan, the notice published in NSW Government Gazette No. 98 of 30 August 2019 folio 3465 notice numbered (n2019-2602), Schedule 1 is corrected to read:

SCHEDULE 1

Lot 300 DP1201301 comprising part of the land comprised in Certificate of Title 300/1192298, which was previously known as 7032/1114695.

Lot 301 DP1201301 comprising part of the land comprised in Certificate of Title 280/853511.

The gazettal date remains 30 August 2019.

David Sherley, General Manager, Bathurst Regional Council, Private Mail Bag 17, Bathurst NSW 2795

Reference number:(n2020-3171)

BEGA VALLEY SHIRE COUNCIL

OPEN BURNING

Protection of the Environment Operations (Clean Air) Regulation 2010

NOTICE is hereby given by Bega Valley Shire Council in pursuance of section 13(2), Division 3 of Part 3 of the *Protection of the Environment Operations (Clean Air) Regulation 2010* that a general approval has been granted to conduct open burning of dead and dry vegetation on certain lands, subject to certain conditions. Information about these conditions is available on Council's website (www.begavalley.nsw.gov.au).

LEANNE BARNES
General Manager
Bega Valley Shire Council
PO Box 492, BEGA NSW 2550

DESCRIPTION

LGA – Bega Valley

Reference number:(n2020-3172)

BEGA VALLEY SHIRE COUNCIL

ROAD CLOSURE

Roads Act 1993

NOTICE is hereby given by Bega Valley Shire Council in pursuance of section 38D, Division 3 of Part 4 of the *Roads Act 1993*, that the road hereunder described is closed and the lands comprised therein cease to be public road and the rights of passage and access that previously existed in relation to the road is extinguished. Upon closing, title to the land, comprising the former public road, will vest in Bega Valley Shire Council as operational land for the purposes of the *Local Government Act 1993*.

LEANNE BARNES
General Manager
Bega Valley Shire Council
PO Box 492, BEGA NSW 2550

DESCRIPTION

Parish – Bermagui; County – Dampier
Land District – Bega, LGA – Bega Valley

Road Closed: Lot 1 DP 1261592

Reference number:(n2020-3173)

BLACKTOWN CITY COUNCIL

Roads Act 1993, Section 16

Dedication of Land as a Public Road

NOTICE is hereby given that in accordance with Section 16 of the *Roads Act 1993*, the lands described in the Schedule below are dedicated to the public as road. K ROBINSON, Chief Executive Officer, Blacktown City Council, PO Box 63, Blacktown NSW 2148.

SCHEDULE

That part of the land described as the southern portion of Beggs Road between Rooty Hill Road South and Belmore Road being 10.06metres wide and comprised within Certificate of Title Volume 826 Folio 243

Reference number:(n2020-3174)

BLACKTOWN CITY COUNCIL

NOTIFICATION OF CLOSING OF A ROAD

In pursuance of the provisions of the *Roads Act 1993*, the road hereunder described is closed and the lands comprised therein cease to be public road and the rights of passage and access that previously existed in relation to the road is extinguished. Upon closing, title to the land, comprising the former public road, vests in the body specified in the Schedule hereunder.

Kerry Robinson
Chief Executive Officer

DESCRIPTION

Parish – Prospect; County – Cumberland
Land District – Penrith; LGA – Blacktown
Road Closed: Lots 1 and 2 DP 1259402

SCHEDULE

On closing, the land within Lots 1 and 2 DP 1259402 remains vested in Blacktown City Council as operational land for the purposes of the *Local Government Act 1993*.

Council Reference: RD909-07

Reference number:(n2020-3175)

BLACKTOWN CITY COUNCIL

NOTIFICATION OF CLOSING OF A ROAD

In pursuance of the provisions of the *Roads Act 1993*, the road hereunder described is closed and the lands comprised therein cease to be public road and the rights of passage and access that previously existed in relation to the road is extinguished. Upon closing, title to the land, comprising the former public road, vests in the body specified in the Schedule hereunder.

Kerry Robinson
Chief Executive Officer

DESCRIPTION

Parish – Rooty Hill; County – Cumberland
Land District – Penrith; LGA – Blacktown
Road Closed: Lot 101 DP 1263843

SCHEDULE

On closing, the land within Lot 101 DP 1263843 remains vested in Blacktown City Council as operational land for the purposes of the *Local Government Act 1993*.

Council Reference: RD2826-07

Reference number:(n2020-3176)

COFFS HARBOUR CITY COUNCIL

ROADS ACT 1993

Naming of Roads

Notice is hereby given that Coffs Harbour City Council, pursuant to section 162 of the *Roads Act 1993*, has officially named the road(s) as shown hereunder:

Name	Locality
Abode Close	WOOLGOOLGA

Description

Extends off Newmans Road

Steve McGrath, General Manager
Coffs Harbour City Council
Corner Coff and Castle Street
Coffs Harbour NSW 2450

Reference number:(n2020-3177)

COFFS HARBOUR CITY COUNCIL

ROADS ACT 1993

Naming of Roads

Notice is hereby given that Coffs Harbour City Council, pursuant to section 162 of the *Roads Act 1993*, has officially named the road(s) as shown hereunder:

Name	Locality
Trafalgar Lane	Woolgoolga

Description

Extension of existing road name is use, to link sections of named road.

Name	Locality
Eighteenth Avenue	Sawtell

Description

Extension of Eighteenth Avenue to align with and connect with Hulberts Road.

Name	Locality
Pelican Close	Sapphire Beach

Description

Extends from Beachview Drive and Solitary Islands Way, Sapphire Beach.

STEPHEN MCGRATH, General Manager, Coffs Harbour City Council, Locked Bag 155, COFFS HARBOUR NSW 2450.

Reference number:(n2020-3178)

HAWKESBURY CITY COUNCIL

ROADS ACT 1993

Naming of Roads

Notice is hereby given that Hawkesbury City Council, pursuant to section 162 of the *Roads Act 1993*, has officially named the road(s) as shown hereunder:

Name	Locality
Platypus Place	NORTH RICHMOND

Description

Platypus Place is bounded by Lots 853 to 858 DP 1252411, Lot 869 DP 1252411, and Pansy Crescent, North Richmond.

PETER CONROY, General Manager
Hawkesbury City Council,
PO Box 146
WINDSOR NSW 2756

Reference number:(n2020-3179)

HAWKESBURY CITY COUNCIL

ROADS ACT 1993

Naming of Roads

Notice is hereby given that Hawkesbury City Council, pursuant to section 162 of the *Roads Act 1993*, has officially named the road(s) as shown hereunder:

Name	Locality
Contour Way	NORTH RICHMOND

Description

Contour Way is bounded by Lots 901 to 907 DP 1233377, Lots 920 to 938 DP 1233377, Lots 788 to 789 DP 1233055, Lot 548 DP 1233056 and Harvest Street, North Richmond.

PETER CONROY, General Manager
Hawkesbury City Council
PO Box 146
WINDSOR NSW 2756

Reference number:(n2020-3180)

HAWKESBURY CITY COUNCIL

ROADS ACT 1993

Naming of Roads

Notice is hereby given that Hawkesbury City Council, pursuant to section 162 of the *Roads Act 1993*, has officially named the road(s) as shown hereunder:

Name	Locality
Dairy Place	NORTH RICHMOND

Description

Dairy Place is bounded by Lots 907 to 920 DP 1233377, Lot 788 DP 1233055 and Contour Way, North Richmond.

PETER CONROY, General Manager
Hawkesbury City Council
PO Box 146
WINDSOR NSW 2756

Reference number:(n2020-3181)

HAWKESBURY CITY COUNCIL

ROADS ACT 1993

Naming of Roads

Notice is hereby given that Hawkesbury City Council, pursuant to section 162 of the *Roads Act 1993*, has officially named the road(s) as shown hereunder:

Name	Locality
Pansy Crescent	NORTH RICHMOND

Description

Pansy Crescent is bounded by Platypus Place, North Richmond, Lots 839 to 853 DP 1252411, Lot 869 DP 1252411, and Flannery Avenue, North Richmond

PETER CONROY, General Manager
Hawkesbury City Council,
PO Box 146
WINDSOR NSW 2756

Reference number:(n2020-3182)

HAWKESBURY CITY COUNCIL

ROADS ACT 1993

Naming of Roads

Notice is hereby given that Hawkesbury City Council, pursuant to section 162 of the *Roads Act 1993*, has officially named the road(s) as shown hereunder:

Name	Locality
Sandstone Place	RICHMOND

Description

Sandstone Place is bounded by Lots 2 to 15 DP 1228348 and Cornwells Lane Richmond Lowlands

PETER CONROY, General Manager
Hawkesbury City Council
PO Box 146
WINDSOR NSW 2756

Reference number:(n2020-3183)

HAWKESBURY CITY COUNCIL

ROADS ACT 1993

Naming of Roads

Notice is hereby given that Hawkesbury City Council, pursuant to section 162 of the *Roads Act 1993*, has officially named the road(s) as shown hereunder:

Name	Locality
Yabby Place	NORTH RICHMOND

Description

Yabby Place is bounded by Lots 819 to 822 DP 1252411, Lot 869 DP 1252411, and Flannery Avenue, North Richmond.

PETER CONROY, General Manager Hawkesbury City Council
PO Box 146
WINDSOR NSW 2756

Reference number:(n2020-3184)

INVERELL SHIRE COUNCIL

Pesticide Use Notification Plan

The *Pesticides Regulation 2017* states that NSW public authorities who use pesticides in outdoor public places must prepare a notification plan in relation to such pesticide use and give notice to the public according to the plan.

Copies of Inverell Shire Council's revised Pesticide Use Notification Plan are now available from Council or from its website www.inverell.nsw.gov.au.

P J Henry PSM
General Manager
Inverell Shire Council
144 Otho Street
INVERELL NSW 2360

Reference number:(n2020-3185)

LISMORE CITY COUNCIL

ROADS ACT 1993

Naming of Roads

Notice is hereby given that Lismore City Council, pursuant to section 162 of the *Roads Act 1993*, has officially named the road(s) as shown hereunder:

Name	Locality
Archibald Place	SOUTH LISMORE

Description

This road is located between Lot 16 DP18327 & Lot 1 DP714060 formally known as 208 Union Street, South Lismore.

Shelley Oldham, General Manager, Lismore City Council,
43 Oliver Avenue,
Goonellabah NSW 2480

Reference number:(n2020-3186)

LISMORE CITY COUNCIL

ROADS ACT 1993

Naming of Roads

Notice is hereby given that Lismore City Council, pursuant to section 162 of the *Roads Act 1993*, has officially named the road(s) as shown hereunder:

Name	Locality
Cordyline Road	ROCK VALLEY

Description

The road is situated between 110 Chelmsford Road (Lot 2 DP 263379) and 122 Chelmsford Road (Lot 1 DP 263379). The Road extends from Chelmsford Road, Rock Valley in a north east direction to the western boundary of 120A Chelmsford Road (Lot 1 DP 186240).

Shelley Oldham, General Manager, Lismore City Council,
43 Oliver Avenue,
Goonellabah NSW 2480

Reference number:(n2020-3187)

LISMORE CITY COUNCIL

ROADS ACT 1993

Naming of Roads

Notice is hereby given that Lismore City Council, pursuant to section 162 of the *Roads Act 1993*, has officially named the road(s) as shown hereunder:

Name	Locality
Georgi Place	NIMBIN

Description

This new road will be created within the subdivision of Lot 2 DP 1253550 also known as 4 Blue Knob Road, NIMBIN. The road will extend off proposed Stewarts Way in an easterly direction.

Shelley Oldham, General Manager, Lismore City Council,
43 Oliver Avenue,
Goonellabah NSW 2480

Reference number:(n2020-3188)

LISMORE CITY COUNCIL

ROADS ACT 1993

Naming of Roads

Notice is hereby given that Lismore City Council, pursuant to section 162 of the *Roads Act 1993*, has officially named the road(s) as shown hereunder:

Name	Locality
Kenzi Rise	NIMBIN

Description

This new road will be created within the subdivision of Lot 2 DP 1253550 also known as 4 Blue Knob Road, NIMBIN. The road will extend off proposed Stewarts Way in an easterly direction.

Shelley Oldham, General Manager, Lismore City Council,
43 Oliver Avenue,
Goonellabah NSW 2480

Reference number:(n2020-3189)

LISMORE CITY COUNCIL

ROADS ACT 1993

Naming of Roads

Notice is hereby given that Lismore City Council, pursuant to section 162 of the *Roads Act 1993*, has officially named the road(s) as shown hereunder:

Name	Locality
Riverview Road	SOUTH LISMORE

Description

This road is located between Lot 13 Section 4 DP 5237 and Lot 6 DP18327 formally known as 184 Union Street, South Lismore.

Shelley Oldham, General Manager, Lismore City Council,
43 Oliver Avenue,
Goonellabah NSW 2480

Reference number:(n2020-3190)

LISMORE CITY COUNCIL

ROADS ACT 1993

Naming of Roads

Notice is hereby given that Lismore City Council, pursuant to section 162 of the *Roads Act 1993*, has officially named the road(s) as shown hereunder:

Name	Locality
Stewarts Way	NIMBIN

Description

This new road will be created within the subdivision of Lot 2 DP 1253550 also known as 4 Blue Knob Road, NIMBIN. This road will come off Blue Knob Road in a northerly direction.

Shelley Oldham, General Manager, Lismore City Council,
43 Oliver Avenue,
Goonellabah NSW 2480

Reference number:(n2020-3191)

SHOALHAVEN CITY COUNCIL

ST ANDREWS WAY & BERRYS BAY PRESSURE SEWER SCHEME

NOTICE is hereby given that Council has constructed and connected the St Andrews Way & Berrys Bay Pressure Sewer Scheme to provide sewerage services to all the land described hereunder:

Lot and DP Numbers for Government Gazettal being able to connect to the sewer.

Lots 1-8 DP 1090614, Lots 9-15 DP 1134946, Lots 16-23 DP 1144425, Lots 1&2 DP 120662, Part Lot 1 and Part Lot 2, Lots 5-11 DP 28128. Part Lot 1 DP 517528.

S Dunshea. Chief Executive Officer. Shoalhaven City Council PO Box 42 Nowra NSW 2541

Reference number:(n2020-3192)

UPPER MACQUARIE COUNTY COUNCIL

Biosecurity Act 2015

Notice of giving a General Biosecurity Direction

Notice is hereby given, under section 127 (1) of the *Biosecurity Act 2015* that a General Biosecurity Direction has been given that requires public authorities that are owners or occupiers of roads within the Upper Macquarie County Council area of operations to have suitable weed treatment programs in place that demonstrate an on-going operational commitment to meeting their biosecurity duty to control weeds on roads within the meaning of Part 3 and Schedule 1 of the Act.

Dated 30 June 2020

David Young
General Manager
Authorised Officer
Upper Macquarie County Council

Reference number:(n2020-3193)

WOOLLAHRA COUNCIL

HERITAGE ACT 1977

Interim Heritage Order No 5

Under section 25 of the *Heritage Act 1977* Woollahra Municipal Council does by this order:

- (i) make an interim heritage order to cover the item of the environmental heritage specified or described in Schedule "A"; and
- (ii) declare that the Interim Heritage Order shall apply to the curtilage or site of such item, being the land described in Schedule "B".

“This Interim Heritage Order will lapse after six months from the date it is made unless the local council has passed a resolution before that date; and

- (i) in the case of an item which, in the Council's opinion, is of local significance, the resolution seeks to place the item on the heritage schedule of a local environmental plan with appropriate provisions for protecting and managing the item; or
- (ii) in the case of an item which in the Council's opinion, is of State heritage significance, the resolution requests the Heritage Council to make a recommendation to the Minister for Heritage under section 32(2) of the Heritage Act to include the item on the State Heritage Register.”

Sydney 8 July 2020

Mr ALLAN COKER, Director Planning and Development, Woollahra Municipal Council

Schedule “A”

The property located at 780-786 New South Head Road, Rose Bay on land described in Schedule B.

Schedule “B”

All those pieces or parcels of land known as Lot 0 - 10, SP 30455 in Parish of Alexandria, County of Cumberland.

Reference number:(n2020-3194)

YASS VALLEY COUNCIL

ERRATUM

Correction Notice under Section 162 of the Roads Act 1993

In the notice referring to the Naming of Public Roads in the Yass Valley Council Area, Folio 1487, Number 190, 30th May 2019, the road naming of Capricorn Close was assigned with the incorrect road type. The correct road type is Place. This notice corrects that error.

Capricorn Place Locality of Yass

Chris Berry, General Manager, Yass Valley Council PO Box 6, Yass NSW 2582

Reference number:(n2020-3195)