



Government Gazette

of the State of

New South Wales

Number 590—Crown Land

Friday, 19 November 2021

The New South Wales Government Gazette is the permanent public record of official NSW Government notices. It also contains local council, non-government and other notices.

Each notice in the Government Gazette has a unique reference number that appears in parentheses at the end of the notice and can be used as a reference for that notice (for example, (n2019-14)).

The Gazette is compiled by the Parliamentary Counsel's Office and published on the NSW legislation website (www.legislation.nsw.gov.au) under the authority of the NSW Government. The website contains a permanent archive of past Gazettes.

To submit a notice for gazettal, see the Gazette page.

MAITLAND OFFICE
516 High Street MAITLAND NSW 2320
PO Box 2215 DANGAR NSW 2309
Phone: 1300 886 235

ROADS ACT 1993

ORDER

Transfer of a Crown Road to a Council

In pursuance of the provisions of Section 152I, Roads Act 1993, the Crown road specified in Schedule 1 is transferred to the Roads Authority specified in Schedule 2, hereunder, as from the date of publication of this notice and as from that date, the road specified in Schedule 1 ceases to be a Crown road.

The Hon. Melinda Pavey, MP
Minister for Water, Property and Housing

SCHEDULE 1

Parish – Kahibah
County – Northumberland
Land District – Newcastle
Local Government Area – Lake Macquarie

Crown public roads at Dudley being Boundary Street, as highlighted in the diagram below.

SCHEDULE 2



Roads Authority: Lake Macquarie City Council
Councils Reference: F2020/01799 – D09957856
Lands File Reference: 21/02769

ROADS ACT 1993

ORDER

Transfer of Crown Road to a Council

In pursuance of the provisions of Section 152I of the *Roads Act 1993*, the Crown road specified in Schedule 1 is transferred to the roads authority specified in Schedule 2 hereunder as from the date of publication of this notice and as from that date the road specified in Schedule 1 ceases to be a Crown road.

The Hon. Melinda Pavey, MP
Minister for Water, Property and Housing

SCHEDULE 1

Parish: Tallawudjah
County: Fitzroy
Land District: Grafton
LGA: Clarence Valley

DESCRIPTION:

Crown public road being part George Street and part Railway Street at Glenreagh being 30.115 metres wide only location adjoining lot 6 DP 1276437. Road to be transferred shown by red colour.



SCHEDULE 2

Roads Authority: Clarence Valley Council
Council's Ref: K Baker
DPIE – Crown Lands Ref: W625756, 21/00691

ALTERATION OF CONDITIONS OF A WESTERN LANDS LEASE

It is hereby notified that in pursuance of the provisions of Section 7.3 of the *Crown Land Management Act 2016*, the conditions of the undermentioned Western Lands Leases have been altered as shown.

The Hon. Melinda Pavey, M.P.
Minister for Water, Property and Housing

Parishes & Counties – Varies
Land District – Varies
LGAs - Central Darling; Unincorporated Area; Bourke

That the conditions of the Western Lands Leases listed in the schedule below have been altered effective 11 November 2021 from;

“that the lessee shall not obstruct or interfere with any reserves, roads or tracks or the lawful use thereof by any person” OR “that the lessee shall not obstruct or interfere with any reserves, roads or tracks or the use thereof by any person”

to the following extent;

“that the lessee shall not obstruct or interfere with any reserves or roads or the use thereof by any person”

Schedule

Western Lands Lease Number
2403
2718
2791
2945
3715
6261
14085

File Ref.: 08/2056

CROWN LAND MANAGEMENT ACT 2016
NOTICE - CROWN LAND TO BE USED OR OCCUPIED FOR OTHER PURPOSE UNDER S 2.18(2)(b)

Pursuant to section 2.18(2)(b) of the Crown Land Management Act 2016, the Crown land specified in Column 2 of the following Schedule is proposed to be used or occupied under a relevant interest granted for the purpose(s) specified in Column 1 of the following Schedule.

The Hon Melinda Pavey, MP
Minister for Water, Property & Housing

Column 1	Schedule	Column 2
Communication Facilities (relevant interest - Licence 631914) Access (relevant interest - Licence 631914)		Reserve No. 65587 Public Purpose: Travelling Stock, Camping Notified: 8-Nov-1935 File Reference: R65587/PURP001/001

Column 1	Schedule	Column 2
Communication Facilities (relevant interest - Licence 631959) Access (relevant interest - Licence 631959)		Reserve No. 750046 Public Purpose: Future Public Requirements Notified: 29-Jun-2007 File Reference: R750046/PURP001/001

CROWN LAND MANAGEMENT ACT 2016
NOTICE - CROWN LAND TO BE USED OR OCCUPIED FOR OTHER PURPOSE UNDER S 2.18(2)(b)

Pursuant to section 2.18(2)(b) of the Crown Land Management Act 2016, the Crown land specified in Column 2 of the following Schedule is proposed to be used or occupied under a relevant interest granted for the purpose(s) specified in Column 1 of the following Schedule.

The Hon Rob Stokes, MP
Minister for Planning and Public Spaces

Column 1	Schedule	Column 2
Communication Facilities (relevant interest - Licence 631931) Access (relevant interest - Licence 631931)		Reserve No. 100010 Public Purpose: Public Recreation Notified: 8-Aug-1986 File Reference: R100010/PURP001/002

CROWN LAND MANAGEMENT ACT 2016
RESERVE OF CROWN LAND

Pursuant to section 2.8 of the *Crown Land Management Act 2016*, the Crown land specified in Column 1 of the following Schedule is reserved for the purpose(s) as specified opposite in Column 2 of the Schedule.

The Hon Melinda Pavey, MP
Minister for Water, Property & Housing

Schedule

Column 1

Land District: Walgett North
Local Government Area: Walgett
Locality: Grawin Opal Fields

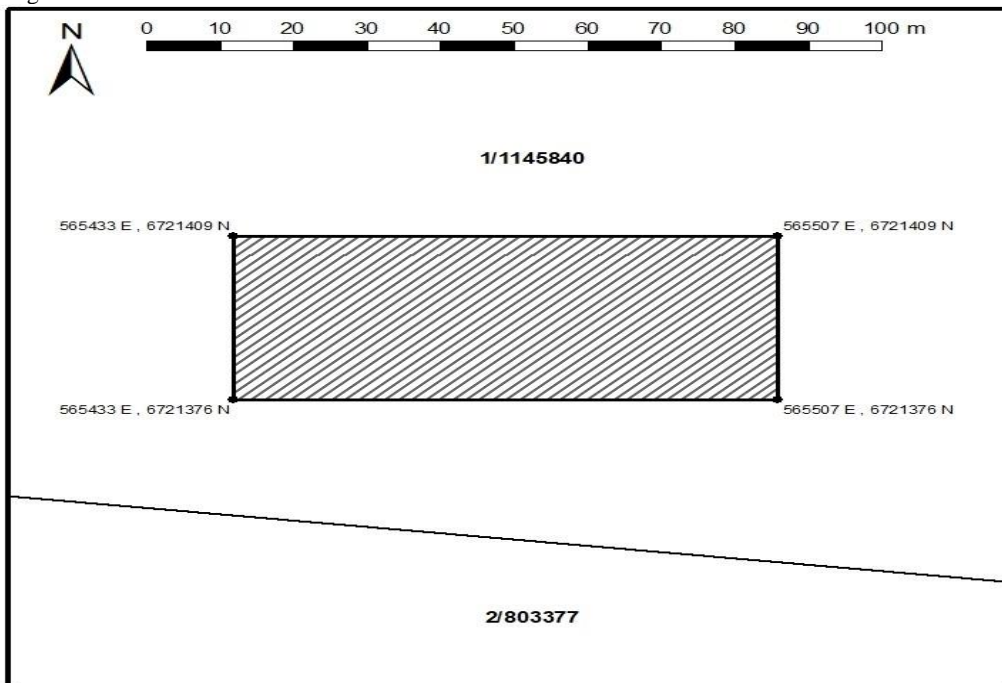
Column 2

Reserve No. 1039892
Purpose: Public Recreation

Part Lots: Lot 1 DP 1145840 Parish Mein, Blackwood County Finch,
Finch

Area: about 2,607.1 square metres
File Reference: R1039892/NEW/001

Notes: Underlying reserves may be automatically revoked by notifications of this type Revocation of Reserve 1024168 at time of Gazette.
Appointment of Walgett Shire Council as CLM



CROWN LAND MANAGEMENT ACT 2016
NOTICE - CROWN LAND TO BE USED OR OCCUPIED FOR OTHER PURPOSE UNDER S 2.18(2)(b)

Pursuant to section 2.18(2)(b) of the Crown Land Management Act 2016, the Crown land specified in Column 2 of the following Schedule is proposed to be used or occupied under a relevant interest granted for the purpose(s) specified in Column 1 of the following Schedule.

The Hon Melinda Pavey, MP
Minister for Water, Property & Housing

Column 1	Schedule
Jetty (relevant interest - Licence 595479)	Column 2
Landing/Platform (relevant interest - Licence 595479)	Reserve No. 56146
Reclamation (relevant interest - Licence 595479)	Public Purpose: Generally
Seawall (relevant interest - Licence 595479)	Notified: 11-May-1923
	File Reference: R56146/PURP374/001

CROWN LAND MANAGEMENT ACT 2016
NOTICE - CROWN LAND TO BE USED OR OCCUPIED FOR OTHER PURPOSE UNDER S 2.18(2)(b)

Pursuant to section 2.18(2)(b) of the Crown Land Management Act 2016, the Crown land specified in Column 2 of the following Schedule is proposed to be used or occupied under a relevant interest granted for the purpose(s) specified in Column 1 of the following Schedule.

The Hon Melinda Pavey, MP
Minister for Water, Property & Housing

Column 1	Schedule
Jetty (relevant interest - Licence 595479)	Column 2 Reserve No. 1011268
Landing/Platform (relevant interest - Licence 595479)	Public Purpose: Future Public Requirements
Reclamation (relevant interest - Licence 595479)	Notified: 3-Feb-2006
Seawall (relevant interest - Licence 595479)	File Reference: R1011268/PURP387/001

CROWN LAND MANAGEMENT ACT 2016
NOTICE - CROWN LAND TO BE USED OR OCCUPIED FOR OTHER PURPOSE UNDER S 2.18(2)(b)

Pursuant to section 2.18(2)(b) of the Crown Land Management Act 2016, the Crown land specified in Column 2 of the following Schedule is proposed to be used or occupied under a relevant interest granted for the purpose(s) specified in Column 1 of the following Schedule.

The Hon Melinda Pavey, MP
Minister for Water, Property & Housing

Column 1	Schedule
Jetty (relevant interest - Licence 625696)	Column 2
Reclamation (relevant interest - Licence 625696)	Reserve No. 56146
Seawall (relevant interest - Licence 625696)	Public Purpose: Generally
Landing/Platform (relevant interest - Licence 625696)	Notified: 11-May-1923
	File Reference: R56146/PURP375/001

CROWN LAND MANAGEMENT ACT 2016
NOTICE - CROWN LAND TO BE USED OR OCCUPIED FOR OTHER PURPOSE UNDER S 2.18(2)(b)

Pursuant to section 2.18(2)(b) of the Crown Land Management Act 2016, the Crown land specified in Column 2 of the following Schedule is proposed to be used or occupied under a relevant interest granted for the purpose(s) specified in Column 1 of the following Schedule.

The Hon Melinda Pavey, MP
Minister for Water, Property & Housing

Column 1	Schedule
Jetty (relevant interest - Licence 625696)	Column 2
Reclamation (relevant interest - Licence 625696)	Reserve No. 1011268
Seawall (relevant interest - Licence 625696)	Public Purpose: Future Public Requirements
Landing/Platform (relevant interest - Licence 625696)	Notified: 3-Feb-2006
	File Reference: R1011268/PURP388/001

ROADS ACT 1993

ORDER

Transfer of Crown Road to a Council

In pursuance of the provisions of Section 152I of the *Roads Act 1993*, the Crown road specified in Schedule 1 is transferred to the roads authority specified in Schedule 2 hereunder as from the date of publication of this notice and as from that date the road specified in Schedule 1 ceases to be a Crown road.

The Hon Melinda Pavey, MP
Minister for Water, Property and Housing

SCHEDULE 1

Parish: Meldrum Downs and Fenton
County: Fitzroy
Land District: Bellingen
LGA: Bellingen Shire Council

DESCRIPTION: Crown Public Road known as Deer Vale Road at Deer Vale which commences 100 metres north of the intersection of Waterfall Way and adjoins Council controlled part of Deer Vale Road, adjoining the western boundary of Lot 12 DP 604686 continuing north for approximately 13.5 kms, including the intersection of Prices Bridge Road, McIndoes Road and Jackass Creek Road to the boundary of Crown Public Road adjoining the Council controlled part of Jackass Creek Road west of Lot 1 DP 1257843.

SCHEDULE 2

Roads Authority: Bellingen Shire Council
DPIE Ref: 21/06460

CROWN LAND MANAGEMENT ACT 2016
NOTICE - CROWN LAND TO BE USED OR OCCUPIED FOR OTHER PURPOSE UNDER S 2.18(2)(b)

Pursuant to section 2.18(2)(b) of the Crown Land Management Act 2016, the Crown land specified in Column 2 of the following Schedule is proposed to be used or occupied under a relevant interest granted for the purpose(s) specified in Column 1 of the following Schedule.

The Hon Melinda Pavey, MP
Minister for Water, Property & Housing

Column 1	Schedule
Pump Site (relevant interest - Licence 616121)	Column 2 Reserve No. 56146 Public Purpose: Generally Notified: 11-May-1923 File Reference: R56146/PURP376/001

Column 1	Schedule
Pump Site (relevant interest - Licence 616121)	Column 2 Reserve No. 1011268 Public Purpose: Future Public Requirements Notified: 3-Feb-2006 File Reference: R1011268/PURP389/001

Column 1	Schedule
Irrigation Channel (relevant interest - Licence 616121)	Column 2 Reserve No. 39597 Public Purpose: Travelling Stock Notified: 12-Aug-1905 File Reference: R39597/PURP001/001

Column 1	Schedule
Road Construction (relevant interest - Licence 626603)	Column 2 Reserve No. 26416 Public Purpose: Travelling Stock Notified: 14-Aug-1897 File Reference: R26416/PURP001/001

CROWN LAND MANAGEMENT ACT 2016
TRANSFER OF ASSETS, RIGHTS AND LIABILITIES - END OF CROWN LAND MANAGER APPOINTMENT

Pursuant to Division 3.2 Section 3.12 (3) of the *Crown Land Management Act 2016*, the appointment of the Crown land manager specified in Column 1 of Schedule 1 over the land specified in Column 2 of Schedule 1 is ending. The assets, rights and liabilities specified in Column 1 of Schedule 2 transfer to the person(s) specified in Column 2 of Schedule 2 on the date that person(s) is appointed as Crown land manager of the land specified in Column 2 of Schedule 1.

The Hon Melinda Pavey, MP
Minister for Water, Property & Housing

Schedule 1

Column 1

Armidale Racecourse And Recreation Reserve Land Manager

Column 2

Reserve No. 85532

Lot/DP:

Purpose: Racecourse, Public Recreation

Notified: 5-Nov-1965

File Reference: R85532/MGT001/001

Schedule 2

Column 1

All maintenance equipment, improvements, financial documents and management documentation

Column 2

Armidale Jockey Club Inc

CROWN LAND MANAGEMENT ACT 2016
APPOINTMENT OF CROWN LAND MANAGER

Pursuant to clause 3.3 of Part 3 to the *Crown Land Management Act 2016*, the persons specified in Schedule 1 hereunder are appointed, for the terms of office specified in that Schedule, as Crown land manager of the land referred to in Schedule 2.

It is a condition of the appointment that the employees, contractors, volunteers and board members of the appointed organisation specified in Column 1 must comply with the Department of Planning, Industry & Environment - Crown Lands *Crown reserve code of conduct: for non-council Crown land managers and commons trusts* (as may be amended or replaced from time to time) when performing duties as Crown land manager.

The Hon Melinda Pavey, MP
Minister for Water, Property & Housing

Schedule 1

Armidale Jockey Club Inc (ABN: 84694762318)

For a term commencing the day of this notice

Schedule 2

Reserve No. 85532
Reserve Purpose: Racecourse, Public Recreation
Notified: 5-Nov-1965

File Reference: R85532/MGT001/001

CROWN LAND MANAGEMENT ACT 2016
APPOINTMENT OF CROWN LAND MANAGER

Pursuant to clause 3.3 of Part 3 to the *Crown Land Management Act 2016*, the persons specified in Column 1 of the Schedule hereunder are appointed, for the terms of office specified in that Column, as Crown land manager of the land referred to in Column 2 of the Schedule.

It is a condition of the appointment that the performance of duties as Crown land manager must be in compliance with the code of conduct adopted under section 440 of the Local Government Act 1993.

The Hon Melinda Pavey, MP
Minister for Water, Property and Housing

Schedule

Column 1	Column 2
Walgett Shire Council ABN 88 769 076 385 For a term commencing the date this notice.	Reserve No. 1039892 Public Purpose: Public Recreation Notified: 19 November 2021 File Reference: 09/18582-02#21

CROWN LAND MANAGEMENT ACT 2016
APPOINTMENT OF STATUTORY LAND MANAGER BOARD MEMBERS

Pursuant to clause 4(1) of Schedule 5 to the *Crown Land Management Act 2016*, the persons specified in Column 1 of the Schedule hereunder are appointed, for the terms of office specified in that Column, as board members for the statutory land manager specified opposite in Column 2, which has been appointed as Crown land manager of the land referred to in Column 3 of the Schedule. It is a condition of the appointment that the board member must comply with the Department of Planning, Industry & Environment - Crown Lands *Crown reserve code of conduct: For non-council Crown land managers and commons trusts* (as may be amended or replaced from time to time).

The Hon Melinda Pavey, MP
Minister for Water, Property & Housing

Schedule		
Column 1	Column 2	Column 3
Mrs Karen Louise Gay	Cowra Showground, Racecourse And Paceway Land Manager	Reserve No. 590004 Purpose: Racecourse Showground Addition Notified: 17-Feb-1909
Mrs Jennifer Wright		Reserve No. 35813 Purpose: Access To Water Camping Notified: 23-May-1903
For a term commencing date of this notice and expiring 12-Apr-2023		File Reference: SLM/APP512/001

CROWN LAND MANAGEMENT ACT 2016
APPOINTMENT OF STATUTORY LAND MANAGER BOARD MEMBERS

Pursuant to clause 4(1) of Schedule 5 to the *Crown Land Management Act 2016*, the persons specified in Column 1 of the Schedule hereunder are appointed, for the terms of office specified in that Column, as board members for the statutory land manager specified opposite in Column 2, which has been appointed as Crown land manager of the land referred to in Column 3 of the Schedule. It is a condition of the appointment that the board member must comply with the Department of Planning, Industry & Environment - Crown Lands *Crown reserve code of conduct: For non-council Crown land managers and commons trusts* (as may be amended or replaced from time to time).

The Hon Melinda Pavey, MP
Minister for Water, Property & Housing

Schedule		
Column 1	Column 2	Column 3
Mr Stanley Gordon Rippon	Newcastle-Adamstown Racing Pigeon Society Land Manager	Reserve No. 95624 Purpose: Non-Profit Making Organisations Notified: 16-Oct-1981
Mr Michael John Watt		File Reference: SLM/APP464/001
Mr Christopher Roland Newton		
For a term commencing the date of this notice and expiring 18-Nov-2026		

CROWN LAND MANAGEMENT ACT 2016
APPOINTMENT OF STATUTORY LAND MANAGER BOARD MEMBERS

Pursuant to clause 4(1) of Schedule 5 to the *Crown Land Management Act 2016*, the persons specified in Column 1 of the Schedule hereunder are appointed, for the terms of office specified in that Column, as board members for the statutory land manager specified opposite in Column 2, which has been appointed as Crown land manager of the land referred to in Column 3 of the Schedule. It is a condition of the appointment that the board member must comply with the Department of Planning, Industry & Environment - Crown Lands *Crown reserve code of conduct: For non-council Crown land managers and commons trusts* (as may be amended or replaced from time to time).

The Hon Melinda Pavey, MP
Minister for Water, Property & Housing

<hr/> Schedule <hr/>		
Column 1	Column 2	Column 3
Mr David Joseph Adams	Uralla Showground Land Manager	Reserve No. 510041 Purpose: Showground Addition Notified: 21-Dec-1910
Mr Phillip Wayne Smith		Reserve No. 510040 Purpose: Showground Notified: 26-Aug-1884
For a term commencing the date of this notice and expiring 14-June-2023		File Reference: SLM/APP555/001

**CROWN LAND MANAGEMENT ACT 2016
REVOCATION OF RESERVE OF CROWN LAND**

Pursuant to section 2.11 of the *Crown Land Management Act 2016*, the reservation of Crown land specified in Column 1 of the following Schedule is revoked to the extent specified opposite in Column 2 of the Schedule.

The Hon Melinda Pavey, MP
Minister for Water, Property & Housing

Schedule

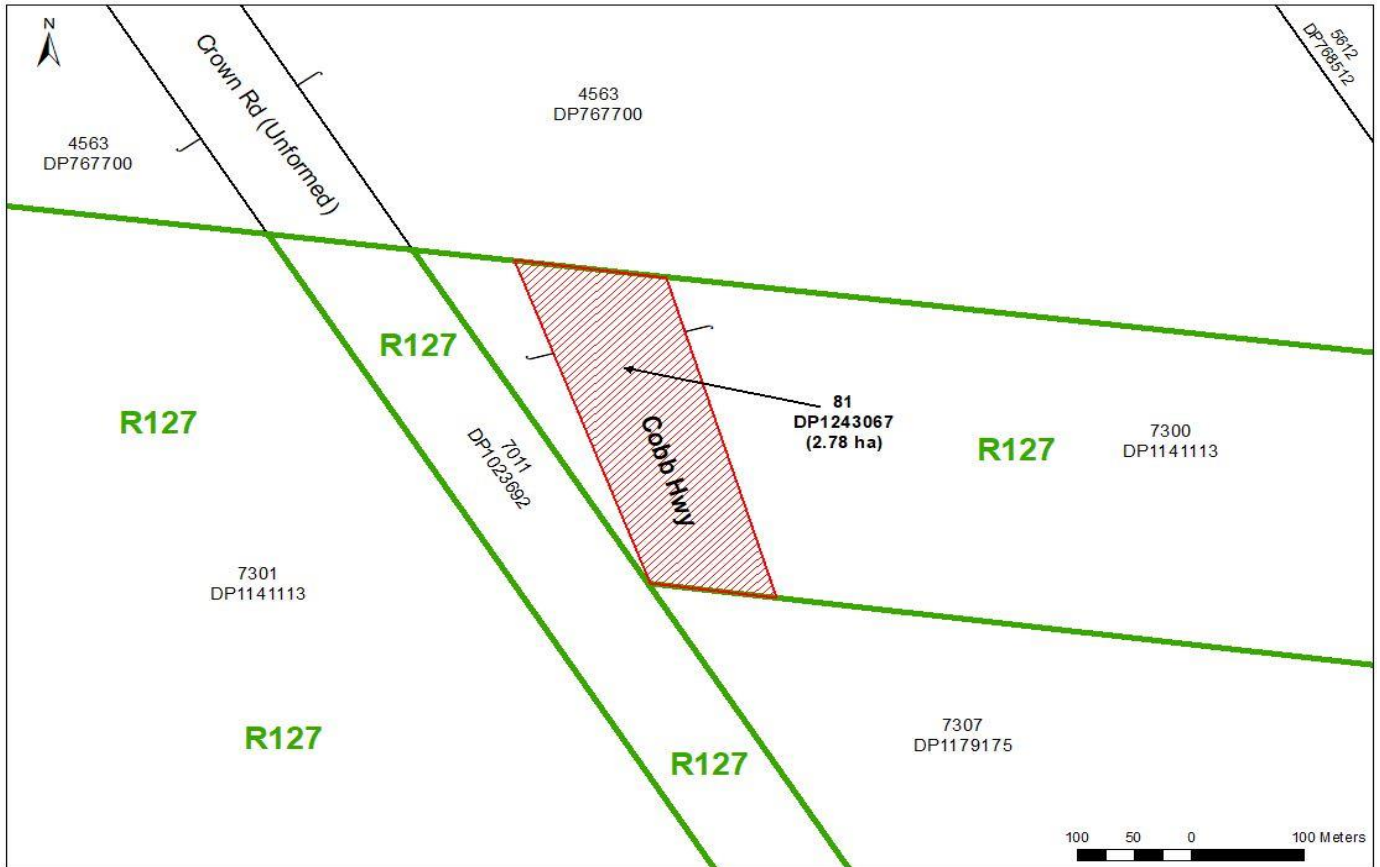
Column 1

Land District: Hay North
Local Government Area: Hay
Locality: Booligal, Mossgiel
Reserve No. 127
Public Purpose: Extension
Notified: 15-Mar-1877
Whole Lots: Lots 7301, 7303 DP 1141113 Parish Yarto County Waljeers; Part Lots: Lot 7011 DP 1023692, Lot 7300 DP 1141113 Parish Yarto County Waljeers
File Reference: R127 (1018888)/REV001/001

Column 2

The part being
Part Lots: Lot 7300 DP 1141113 Parish Yarto County Waljeers
Area: about 7.43 hectares

Notes: The part of Lot 7300 DP1141113 being revoked is depicted on the below diagram as Lot 81 DP1243067 (2.78 ha) (Legal Roads Network Project Plan 78) as shown by red hatching. This land is currently being used as public road (Cobb Hwy (H21)).



REVOCATION OF RESERVATION OF CROWN LAND

Pursuant to section 2.11 of the *Crown Land Management Act 2016*, the reservation of Crown land specified in Column 1 of the Schedule hereunder is revoked to the extent specified opposite thereto in Column 2 of the Schedule.

The Hon Melinda Pavey, MP

Minister for Water, Property and Housing

SCHEDULE

Column 1	Column 2
Parish: Wee Elwah County: Mossgiel Land District: Hillston North Local Government Area: Carrathool Locality: Roto Reserve No: 6460 Public Purpose: Camping Notified: 9 June 1888 File Reference WLL365-2#01	The whole of reserve 6460 being part Lot 3430 DP 765719 with an area of approximately 260 ha This co-exists with Western Lands Lease 5738
Parish: Boobooran, Wee Elwah County: Mossgiel Land District: Hillston North Local Government Area: Carrathool Locality: Roto Reserve No: 12373 Public Purpose: Travelling Stock Notified: 23 August 1890 File Reference WLL365-2#01	The part of reserve 12373 in the middle part of Lot 3430 DP 765719 with an area of approximately 72 ha This part co-exists with Western Lands Lease 5738

REVOCATION OF RESERVATION OF CROWN LAND

Pursuant to section 2.11 of the *Crown Land Management Act 2016*, the reservation of Crown land specified in Column 1 of the Schedule hereunder is revoked to the extent specified opposite thereto in Column 2 of the Schedule.

The Hon Melinda Pavey, MP

Minister for Water, Property and Housing

SCHEDULE

Column 1	Column 2
Parish: Weejualah County: Mossgiel Land District: Hillston North Local Government Area: Carrathool Locality: Roto Reserve No: 2481 Public Purpose: Camping Notified: 3 October 1881 File Reference WLL4585-1#01	The whole of reserve 2481 being part Lot 2405 DP 764368 with an area of approximately 145.3 ha This co-exists with Western Lands Lease 4585

Column 1	Column 2
Parish: Weejualah County: Mossgiel Land District: Hillston North Local Government Area: Carrathool Locality: Roto Reserve No: 6627 Public Purpose: Travelling Stock Notified: 23 June 1888 File Reference WLL4585-1#01	The part of reserve 6627 in the central part of Lot 2405 DP 764368 with an area of approximately 270 ha This part co-exists with Western Lands Lease 4585

Column 1	Column 2
Parish: Weejualah County: Mossgiel Land District: Hillston North Local Government Area: Carrathool Locality: Roto Reserve No: 6629 Public Purpose: Travelling Stock Notified: 23 June 1888 File Reference WLL4585-1#01	The part of reserve 6629 in the northern part of Lot 2405 DP 764368 with an area of approximately 72.5 ha This part co-exists with Western Lands Lease 4585

Column 1	Column 2
Parish: Weejualah, Boobooran County: Mossgiel Land District: Hillston North Local Government Area: Carrathool Locality: Roto Reserve No: 12373 Public Purpose: Travelling Stock Notified: 23 August 1890 File Reference WLL4585-1#01	The part of reserve 12373 in the middle part of Lot 3447 DP 765736 with an area of approximately 199 ha This part co-exists with Western Lands Lease 5537

REVOCATION OF RESERVATION OF CROWN LAND

Pursuant to section 2.11 of the *Crown Land Management Act 2016*, the reservation of Crown land specified in Column 1 of the Schedule hereunder is revoked to the extent specified opposite thereto in Column 2 of the Schedule.

The Hon Melinda Pavey, MP

Minister for Water, Property and Housing

SCHEDULE

Column 1	Column 2
Parish: Haines County: Mossgiel Land District: Hillston North Local Government Area: Carrathool Locality: Roto Reserve No: 75743 Public Purpose: Road Purposes Notified: 17 April 1953 File Reference WLL365-2#01	The part of reserve 75743 on the eastern side of Lot 5972 DP 768849 with an area of approximately 56 ha This part co-exists with Western Lands Lease 445

**CROWN LAND MANAGEMENT ACT 2016
REVOCATION OF RESERVE OF CROWN LAND**

Pursuant to section 2.11 of the *Crown Land Management Act 2016*, the reservation of Crown land specified in Column 1 of the following Schedule is revoked to the extent specified opposite in Column 2 of the Schedule.

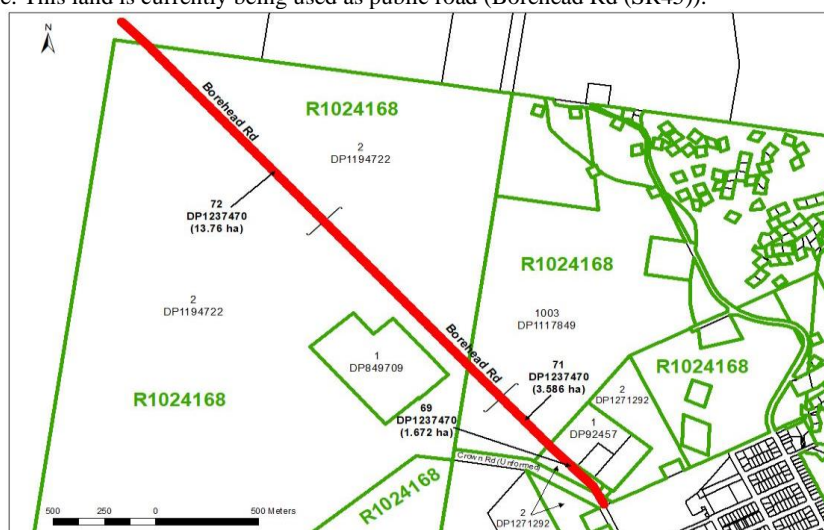
The Hon Melinda Pavey, MP
Minister for Water, Property & Housing

Schedule

Column 1	Column 2
Land District: Walgett North	The part being
Local Government Area: Walgett	Part Lots: Lot 2 DP 1194722 Parish Mebea County Finch, Lot 1003
Locality: Cumborah, Lightning Ridge, Grawin Opal Fields	DP 1117849, Lot 2 DP 1271292 Parish Wallangulla County Finch
Reserve No. 1024168	
Public Purpose: Opal Mining And Exploration And Public Access	Area: about 13.86 hectares
Notified: 4-Dec-2009	

File Reference: R1024168/REV002/001

Notes: The parts of Lot 2 DP1271292, Lot 1003 DP1117849, and Lot 2 DP1194722 being revoked is depicted on the below diagram as Lot 69 DP1237470 (1.672 ha), Lot 71 DP1237470 (3.586 ha), and Lot 72 DP1237470 (13.76 ha) respectively (Legal Roads Network Project Plan 69) as shown by the red line. This land is currently being used as public road (Borehead Rd (SR45)).



MAITLAND OFFICE
516 High Street MAITLAND NSW 2320
PO Box 2215 DANGAR NSW 2309
Phone: 1300 886 235

ROADS ACT 1993

ORDER

Transfer of a Crown Road to a Council

In pursuance of the provisions of Section 152I, Roads Act 1993, the Crown road specified in Schedule 1 is transferred to the Roads Authority specified in Schedule 2, hereunder, as from the date of publication of this notice and as from that date, the road specified in Schedule 1 ceases to be a Crown road.

The Hon. Melinda Pavey, MP
Minister for Water, Property and Housing

SCHEDULE 1

Parish – Sutton
County – Gloucester
Land District – Newcastle
Local Government Area – Port Stephens

Crown public road at Mallabula being Mallabula Road, as highlighted in the diagram below.

SCHEDULE 2



Roads Authority: Port Stephens Council
Councils Reference: Unknown
Lands File Reference: 21/06679