



Government Gazette

of the State of

New South Wales

Number 22—Roads and Transport
Friday, 21 January 2022

The New South Wales Government Gazette is the permanent public record of official NSW Government notices. It also contains local council, non-government and other notices.

Each notice in the Government Gazette has a unique reference number that appears in parentheses at the end of the notice and can be used as a reference for that notice (for example, (n2019-14)).

The Gazette is compiled by the Parliamentary Counsel's Office and published on the NSW legislation website (www.legislation.nsw.gov.au) under the authority of the NSW Government. The website contains a permanent archive of past Gazettes.

To submit a notice for gazettal, see the Gazette page.

MARINE SAFETY ACT 1998

MARINE NOTICE

Section 12(2)

REGULATION OF VESSELS - SPECIAL RESTRICTIONS

Location

Murray River – near Albury, between the Hume Weir Wall (downstream) to Noreuil Park.

Duration

2:00pm to 7:00pm on the following dates:

- Saturday 22 and Sunday 23 January 2022

Detail

A canoe and kayak event will be conducted on the waters of the Murray River at the location.

A Regulated Area will comprise the full width of the Murray River surrounding the event and will extend 200 metres ahead and 200 metres to the stern of the competing vessels, moving with the field as the event progresses along the course. Control vessels will be present at each end of the field to mark the Area.

Special Restrictions

Due to the risk to safe navigation and as a result of the nature and number of participating vessels, pursuant to Section 12(3) of the *Marine Safety Act 1998*, **Special Restrictions** are imposed on all **powered vessels** in the Regulated Area as follows:

- Maximum speed limit of 4 knots, and
- Minimal wash must be produced.

Penalties may apply (section 12(5) - *Marine Safety Act 1998*)

For full details visit the Transport for NSW website – www.rms.nsw.gov.au/maritime

Marine Notice: SO2213

Date: 24 December 2021

N. Jacobs

Nathaniel Jacobs

A/Manager Waterways Operations South

Delegate

MARINE SAFETY ACT 1998
MARINE NOTICE
Section 12(2)
REGULATION OF VESSELS – EXCLUSION ZONE

Location

Hunter River, Newcastle Harbour – adjacent to Stockton Ferry Wharf

Duration

- 8.00am to 1.00pm – Wednesday 26 January 2022

Detail

A swim event will be conducted over the navigable waters of Hunter River, Newcastle Harbour, specified above.

An **EXCLUSION ZONE** is specified during the event, which will be indicated by control vessels stationed around the swimmers.

Unauthorised vessels and persons are strictly prohibited from entering the Exclusion Zone.

Penalties may apply (section 12(5) - *Marine Safety Act 1998*)

For full details visit the Transport for NSW website – www.rms.nsw.gov.au/maritime

Marine Notice NH2214

Date: 17 January 2022



Paul Hearfield

A/Manager Waterways Operations Hunter

Delegate

MARINE SAFETY ACT 1998

MARINE NOTICE

Section 12(2)

REGULATION OF VESSELS – EXCLUSION ZONE

Location

Hunter River, Newcastle Harbour – between Queens Wharf and Stockton Ferry Wharf.

Duration

- 8.00am to 1.00pm – Wednesday 26 January 2022.

Detail

A number of swim events will be conducted on the waters of the Hunter River in Newcastle Harbour specified above.

An **EXCLUSION ZONE** is specified during the event, which will be marked by buoys and monitored by control vessels stationed around the boundary.


Unauthorised vessels and persons are strictly prohibited from entering the exclusion zones.

Penalties may apply (section 12(5) - *Marine Safety Act 1998*)

For full details visit the Transport for NSW website – www.transport.nsw.gov.au/maritime

Marine Notice NH2225

Date: 18 January 2022



Paul Hearfield

A/Manager Waterways Operations Hunter

Delegate

MARINE SAFETY ACT 1998

MARINE NOTICE

Section 12(2)

REGULATION OF VESSELS – EXCLUSION ZONE

Location

Lake Macquarie – Warners Bay, Belmont Bay and Catalina Bay.

Duration

- 8.30pm to 9.30pm – Saturday 22 January 2022.

Detail

Fireworks displays will be conducted over the navigable waters of Lake Macquarie, specified above, and will be launched from moored barges that will be anchored at the locations. The area surrounding these firing positions may be dangerous and hazardous while fireworks are being launched.

EXCLUSION ZONES are specified during the events, extending 200 metres around the moored barges. The zones will be indicated by the presence of control vessels which will be stationed on the boundaries.


Unauthorised vessels and persons are strictly prohibited from entering the exclusion zones.

Penalties may apply (section 12(5) - *Marine Safety Act 1998*)

For full details visit the Transport for NSW website – www.transport.nsw.gov.au/maritime

Marine Notice NH2222

Date: 17 January 2022



Paul Hearfield

A/Manager Waterways Operations Hunter

Delegate

MARINE SAFETY ACT 1998

MARINE NOTICE

Section 12

REGULATION OF VESSELS – EXCLUSION ZONE AND SPECIAL RESTRICTIONS

Location

Balls Head Bay, Waverton - along the western foreshore near the Coal Loader at Waverton.

Duration

- 01:00am Friday 21 January 2022 to 11.59pm Thursday 31 March 2022.

Detail

Transport for NSW has engaged contractors to salvage the ex-ferry Baragoola which has sunk along the western foreshore of Balls Head near the Coal Loader at Waverton and is deemed unsafe.

An **EXCLUSION ZONE** is specified during the salvage, which will be marked by yellow buoys.

Unauthorised vessels and persons are strictly prohibited from entering the exclusion zones.

All vessel operators and persons in the vicinity must exercise extreme caution when navigating in the area, keep a proper lookout and pay particular attention to construction work vessels and any advisory signage. Vessel operators are to keep clear of the works area in particular vessels engaged in diving operations and follow directions from control and contractor vessels.

Special Restrictions

Due to the risk of safe navigation and as a result of the nature of the salvage exercise, a Regulated Area will be created between the above times within which **Special Restrictions** are imposed. The Regulated Area will comprise of the area within 200m of the Exclusion Zone.

Within the Regulated Area (but outside the exclusion zones), the following Special Restrictions apply:

- (a) A **Speed Limit of 6 knots** applies to all vessels within 200m of any Exclusion Zone. Maximum Penalty \$1,100.00 (*Marine Safety Act 1998 s.12(5)*);
- (b) A **“No Wash Zone”** will be enforced within 200m of any Exclusion Zone. Maximum Penalty \$1,100.00 (*Marine Safety Act 1998 s.12(5)*).

Directions

Transport for NSW advises:

- a) Persons within the vicinity of the Regulated Area must comply with any directions given by a Boating Safety Officer or Police Officer in relation to the works or to marine safety. Failure to comply with any such direction is an offence (*Marine Safety Act 1998*, s.15A - Maximum Penalty \$3,300.00).
- b) Vessels are required to maintain a safe distance and speed from the works and operators are reminded that the production of wash which impacts unreasonably on the works is an offence (*Marine Safety Regulation 2016* – cl. 11(2)) - Maximum Penalty \$5,500.00).

Maps and Charts Affected

Transport for NSW Boating Map – 9G

Penalties may apply (section 12(5) - *Marine Safety Act 1998*)

For full details visit the Transport for NSW website – <https://roads-waterways.transport.nsw.gov.au/maritime/>

Marine Notice SY2202

Date: 19 January 2022



Drew Jones

Senior Special Aquatic Events Officer

Delegate

MARINE SAFETY ACT 1998

MARINE NOTICE

Section 12(2)

REGULATION OF VESSELS – EXCLUSION ZONES AND SPECIAL RESTRICTIONS

Regulated Area

Sydney Harbour – from Goat Island to Steele Point, Vaucluse, comprising all navigable waters bounded by imaginary lines drawn from:

- Balls Head to Balmain immediately West of Goat Island (inclusive of Darling Harbour) and;
- Bradleys Head Light to Steele Point.

Duration

From 3:00pm Tuesday 25 January 2022 to 10:00pm Wednesday 26 January 2022.

Detail

The annual Australia Day celebration on Sydney Harbour - a special event conducted by the Department of Premier and Cabinet and Sydney Festival - will take place within the waters of the **regulated area** specified above. Due to the potential to affect the safety of navigation and in order to safeguard the special event, this Marine Notice issued by Transport for NSW establishes Special Restrictions and Exclusion Zones pursuant to section 12(3) of the *Marine Safety Act 1998*.

Preparation phase – 25 January 2022

From 3:00pm until 10:00pm on Tuesday 25 January 2022, vessel operators authorized to use Sydney Cove are to navigate with extreme caution and must comply with advice and instructions from Maritime Control, Sydney VTS and Maritime control vessels.

A barge, yachts, personal watercraft and support vessels will be engaged in preparation for the event in Sydney Cove. Entry and exit to Sydney Cove will be limited and wharf restrictions will apply at times when critical moves are being conducted.

Exclusion Zones - 26 January 2022

Strict Exclusion Zones will be established in the regulated area at designated times (see detail below). These zones will be enforced by Maritime and Police patrol vessels, and may also be marked by a perimeter of yellow buoys.

- 7:30am to 10:30am** - Sydney Harbour Splash – a static exclusion zone marked by yellow buoys from Milk Beach to Woollahra Sailing Club. This exclusion zone marks the course of a charity swim, and may have a Maritime patrol vessel in attendance;
- 8:00am to 2:00pm** - a moving exclusion zone forming a perimeter 200 metres ahead and 60 metres either side and astern of HMAS Parramatta while the vessel is underway between the Overseas Passenger Terminal, Garden Island and Sydney Heads;
- 10:45am to 11:30am** - a moving exclusion zone forming a perimeter of 50 metres around the bow, sides and stern of the “Emerald Class” ferries participating in the ‘Ferrython’ as they navigate on a course between Farm Cove, Rose Bay and the Sydney Harbour Bridge;

- (d) **11:45am to 12:30pm** – a static exclusion zone between imaginary lines drawn from Milsons Point Ferry Wharf and Pier One at Dawes Point (west of the Sydney Harbour Bridge), and from the Sydney Opera House to Kirribilli Point, and Kirribilli Point to Milsons Point. This exclusion zone also incorporates Sydney Cove, and will be in place for the ‘Salute to Australia’. This zone will be marked by the presence of Maritime and other official patrol vessels on the perimeter;
- (e) **1.00pm to 1:30pm** - a moving exclusion zone forming a perimeter of 50 metres around the bow, sides and stern of the Tall Ships participating in the ‘Tall Ships Race’ as they sail on a course from Bradleys Head north of Fort Denison to the Sydney Harbour Bridge;
- (f) **7:30pm to 10:00pm** – an exclusion zone in Sydney Cove extending from the northern end of Pier 2/3 at Dawes Point to the Red Diamond marking the centre of the Sydney Harbour Bridge then southeast to a point between Kirribilli Point and the port lateral marker off the Sydney Opera House. This exclusion zone will be marked by lit yellow buoys and Maritime patrol vessels. All vessels navigating through this area must pass north of the exclusion zone. All authorised vessels already within the Cove must follow the directions from Maritime patrol vessels and - if moving - must pass at a safe distance from any fireworks barges and tugs (or remain alongside). No unauthorised vessels will be permitted to enter or depart Sydney Cove between these times. Commercial vessels and those taking part in the event may be permitted to stop and drift in the Sydney Harbour Transit Zone but must follow directions from patrol vessels. A second line of buoys between Milsons Point and Kirribilli Point will mark a waiting area to the north for vessels participating in the event;
- (g) **All times** – a moving exclusion zone is in place 500 metres ahead and 30 metres either side or astern of any seagoing ships while underway, and within 30 metres of ships when at anchor or moored within Sydney Harbour.

NO UNAUTHORISED VESSELS OR PERSONS are to enter the Exclusion Zones under any circumstances. The regulated area will be patrolled by Police, Maritime, and other official patrol vessels.

The above times may be extended without notice by Transport for NSW in the interests of public safety. Entry of unauthorised vessels or persons into the Exclusion Zone renders the vessel operator or person liable to an offence.

Note: Provided that vessels remain outside the Exclusion Zones (and despite any existing signposted regulation), vessels are permitted to stop or drift within the Sydney Harbour Transit Zone from 11:45am to 12:30pm and 7:30pm to 10:00pm on 26 January 2022. In addition, a buoyed spectator area will be established in the vicinity of Jeffrey Street Wharf during the day to allow registered Harbour Parade entrants and small vessels to anchor or drift so spectators may watch the events.

Special Restrictions – 26 January 2022

Within the regulated area (but outside the exclusion zones), the following Special Restrictions apply:

- (a) A **Speed Limit of 6 knots** applies to all non-participating vessels within 200m of any Exclusion Zone for the duration of the events. Maximum Penalty \$1,100.00 (*Marine Safety Act 1998* s.12(5));
- (b) A **“No Wash Zone”** will be enforced within 200m of any Exclusion Zone for the duration of the events. Maximum Penalty \$1,100.00 (*Marine Safety Act 1998* s.12(5)).
- (c) Certain commuter and commercial vessel wharves will not be accessible during various Exclusion Zone times. Operators should check availability prior to approaching a wharf.

Offence Provision

Transport for NSW advises that any vessel operator or person

- breaching the Special Restrictions detailed above; or
- entering an Exclusion Zone

is liable to an offence (*Marine Safety Act 1998* s.12(5) - Maximum Penalty \$1,100.00)

Maps and Charts Affected

Roads and Maritime Boating Map – 9D and 9G

RAN Hydrographic Chart AUS 200, AUS 201 AUS 202

For full details visit the Transport for NSW (Roads and Maritime) website – <https://roads-waterways.transport.nsw.gov.au/maritime/>

Marine Notice SE2203

Date: 21 January 2022



Drew Jones

Senior Special Aquatic Events Officer

Delegate

MARINE SAFETY ACT 1998

MARINE NOTICE

Section 12(2)

REGULATION OF VESSELS – EXCLUSION ZONE

Location

Hunter River, Maitland between Hunter St and Belmore Bridge.

Duration

- 6.00pm to 10.00pm – Friday 21 and Saturday 22 January 2022.

Detail

A floating stage will be positioned on the navigable waters of the Hunter River specified above.

An EXCLUSION ZONE is specified during the event, extending 700 metres downstream from the Belmore Bridge at Maitland. This zone will be indicated by the presence of buoys and control vessels stationed on the perimeter.

Unauthorised vessels and persons are strictly prohibited from entering the exclusion zones.

Penalties may apply (section 12(5) - *Marine Safety Act 1998*)

For full details visit the Transport for NSW website – www.transport.nsw.gov.au/maritime

Marine Notice NH2223

Date: 18 January 2022



Paul Hearfield

A/Manager Waterways Operations Hunter

Delegate

MARINE SAFETY ACT 1998

MARINE NOTICE

Section 12(2)

REGULATION OF VESSELS – EXCLUSION ZONE

Location

Hunter River, Maitland between Hunter St and Belmore Bridge.

Duration

- 3.00pm to 8.00pm – Wednesday 26 January 2022.

Detail

A row boat festival will be conducted on the navigable waters of the Hunter River specified above.

An EXCLUSION ZONE is specified during the event, extending 700 metres downstream from the Belmore Bridge at Maitland which will be indicated by the presence of buoys and control vessels stationed on the perimeter.

Unauthorised vessels and persons are strictly prohibited from entering the exclusion zones.

Penalties may apply (section 12(5) - *Marine Safety Act 1998*)

For full details visit the Transport for NSW website – www.transport.nsw.gov.au/maritime

Marine Notice NH2224

Date: 18 January 2022



Paul Hearfield

A/Manager Waterways Operations Hunter

Delegate

Woollahra Municipal Council

Roads Act 1993

Notification of Closure as a Public Road

Notice is hereby given, on 26 July 2021, Woollahra Municipal Council resolved to close the land as a public road as set out in the Description below in accordance with section 38D of the Roads Act 1993. The land comprised therein ceases to be a public road and the rights of passage and access that previously existed in relation to the land are extinguished. Upon closing, title to the land comprising the former public road, will remain vested in Woollahra Municipal Council as operational land.

Description

The land being Lot 100 in Deposited Plan 1244071 at Eastbourne Road, Darling Point New South Wales.

Dated: 20-Jan-22 | 11:22 AM AEDT



Signature

Craig Swift-McNair
General Manager
Woollahra Municipal Council



Signature

Susan Wynne
Mayor
Woollahra Municipal Council

MARINE SAFETY ACT 1998

MARINE NOTICE

Section 12(2)

REGULATION OF VESSELS – EXCLUSION ZONE

Location

Manning River, Taree – east of Martin Bridge adjacent to Queen Elizabeth Park

Duration

- 6.00pm to 10.00pm – Wednesday 26 January 2022

Detail

A fireworks display will be conducted over the navigable waters of the Manning River, Taree specified above, and will be launched from a moored barge that will be anchored at the location. The area surrounding this firing position may be dangerous and hazardous while fireworks are being launched.

An **EXCLUSION ZONE** is specified during the event and will be indicated by the presence of a control vessel stationed on the boundary.

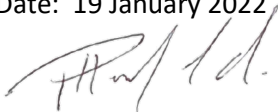
Unauthorised vessels and persons are strictly prohibited from entering the Exclusion Zone which will be monitored by the control vessel.

Penalties may apply (section 12(5) - *Marine Safety Act 1998*)

For full details visit the Transport for NSW website – www.rms.nsw.gov.au/maritime

Marine Notice: NH2215

Date: 19 January 2022



Manager Operations Hunter

Delegate