



Government Gazette

of the State of

New South Wales

Number 483—Roads and Transport

Friday, 14 October 2022

The New South Wales Government Gazette is the permanent public record of official NSW Government notices. It also contains local council, non-government and other notices.

Each notice in the Government Gazette has a unique reference number that appears in parentheses at the end of the notice and can be used as a reference for that notice (for example, (n2019-14)).

The Gazette is compiled by the Parliamentary Counsel's Office and published on the NSW legislation website (www.legislation.nsw.gov.au) under the authority of the NSW Government. The website contains a permanent archive of past Gazettes.

To submit a notice for gazettal, see the Gazette page.

MARINE SAFETY ACT 1998

MARINE NOTICE

Section 12(2)

REGULATION OF VESSELS – EXCLUSION ZONE

Location

Tasman Sea adjoining Wollongong Harbour and waters within Wollongong Harbour defined by:

1. the shoreline of Wollongong Harbour adjacent to the intersection of Harbour Street and Cliff Road, to
2. the eastern side of the remnants of the stone structure adjacent to the Wollongong Slipway, to
3. the entrance into the Wollongong Harbour from the Tasman Sea, to
4. a point extending approximately 30 meters past the Northern Break wall into the Tasman Sea.

Duration

- 10.00am to 11.30pm - Sunday 23 and Monday 24 October 2022

Detail

A swimming event involving a number of races of varying lengths will be conducted at the location specified above.

An **EXCLUSION ZONE** is specified during the event which will be indicated by the presence of course rounding buoys. The Zone will extend for 20 metres outside the course rounding buoys on all sides and will be monitored by authorised vessels stationed on the perimeter.

Unauthorised vessels and persons are strictly prohibited from entering the Exclusion Zone.

Penalties may apply (section 12(5) - *Marine Safety Act 1998*)

For full details visit the Transport for NSW website – www.rms.nsw.gov.au/maritime

Marine Notice: SO2271

Date: 6 October 2022



Manager Waterway Operations South

Delegate

MARINE SAFETY ACT 1998

MARINE NOTICE

Section 12(2)

REGULATION OF VESSELS – EXCLUSION ZONE

Location

Richmond River, Woodburn – Court Street Road Bridge to a position of 6 kilometres downstream

Duration

8.00am to 5.00pm on the following date:

- Sunday 23 October 2022

Detail

Competitive water ski races will be conducted on the navigable waters of Richmond River, Woodburn specified above, involving the use of high-speed power vessels, persons being towed at speed using towlines, and persons in the water from time to time, presenting a significant potential hazard to other waterway users.

An **EXCLUSION ZONE** is specified during the event which will be marked by buoys. The Zone will also be indicated by the presence of support vessels managing the event and Maritime patrol vessels.


Unauthorised vessels and persons are strictly prohibited from entering the Exclusion Zone.

Penalties may apply (section 12(5) - *Marine Safety Act 1998*).

For full details visit the Transport for NSW website – <https://roads-waterways.transport.nsw.gov.au/maritime/>

Marine Notice: NH22102

Date: 14 September 2022



Alex Hamilton

Acting Manager Waterways Operations North

Delegate

MARINE SAFETY ACT 1998

MARINE NOTICE

Section 12(2)

REGULATION OF VESSELS – EXCLUSION ZONE

Location

Cams Wharf, Lake Macquarie – adjacent to Rafferty’s Resort

Duration

7.00am to 5.30pm on the following dates:

- Sunday 16 October 2022
- Sunday 20 November 2022
- Sunday 30 April 2023

Detail

Competitive Personal Watercraft (PWC) races will be conducted on the navigable waters of Lake Macquarie specified above, involving the use of high speed PWC which may present a significant hazard to other waterway users.

An **EXCLUSION ZONE** is specified during the event which will be marked by buoys and control vessels stationed on the perimeter.

Unauthorised vessels and persons are strictly prohibited from entering the Exclusion Zone.

Penalties may apply (Section 12(5) - *Marine Safety Act 1998*)

For full details visit the Transport for NSW website – www.rms.nsw.gov.au/maritime

Marine Notice NH22115

Date: 11 October 2022



Paul Hearfield

A/Manager Operations Hunter

Delegate

MARINE SAFETY ACT 1998

MARINE NOTICE

Section 12(2)

REGULATION OF VESSELS – EXCLUSION ZONE

Location

Sydney Harbour - Woolwich to Cockle Bay, Darling Harbour

Duration

- 8.00am to 10.00am – Sunday 16 October 2022

Detail

The Australian Boat Race 2022 – a series of four rowing races between ‘racing eights’ will be conducted on the navigable waters of Sydney Harbour mentioned above.

An **EXCLUSION ZONE** is specified during the event and will be created 600 metres ahead and 200 metres to the sides and stern of the competing rowing vessels. The Zone will surround and move with the competing vessels over the entirety of the course and will be patrolled by Maritime and Water Police vessels.

Unauthorised vessels and persons are strictly prohibited from entering the Exclusion Zone.

Penalties may apply (section 12(5) - *Marine Safety Act 1998*)

For full details visit the Transport for NSW website – www.rms.nsw.gov.au/maritime

Marine Notice SE2212

Date: 11 October 2022



Drew Jones

Senior Special Aquatic Events Officer

Delegate

OFFICIAL



OFFICIAL

TWEED SHIRE COUNCIL

ROADS ACT 1993

ERRATUM

In the notice published in the NSW Government Gazette No 469 of 7 October 2022 number 1966, the word 'Kynnumboon' is replaced with 'Numinbah'. This notice corrects that error.

The gazettal date remains 7 October 2022.

Troy Green, General Manager, Tweed Shire Council, Tumbulgum Road, Murwillumbah NSW 2484.

MARINE SAFETY ACT 1998

MARINE NOTICE

Section 12(2)

REGULATION OF VESSELS – EXCLUSION ZONE

Location

Jervis Bay – near the township of Huskisson and the landmark of Huskisson Beach, between the northern side of the Moona Moona Creek entrance and Tapalla Point then extending 300 metres into Jervis Bay

Duration

6.00am to 5.00pm on the following dates:

- Saturday 29 and Sunday 30 October 2022

Detail

Races for swimmers and various passive craft including Stand Up Paddleboards, Kayaks and Outrigger Canoes will be conducted on the navigable waters of Jervis Bay specified above.

An **EXCLUSION ZONE** is specified during the event which will be indicated by the presence of large brightly coloured course buoys and monitored by official vessels.

Unauthorised vessels and persons are strictly prohibited from entering the Exclusion Zone.

Penalties may apply (section 12(5) - *Marine Safety Act 1998*)

For full details visit Transport for NSW website – www.rms.nsw.gov.au/maritime

Marine Notice: SO2261

Date: 20 September 2022



Nathaniel Jacobs

Manager Waterways Operations South

Delegate

MARINE SAFETY ACT 1998

MARINE NOTICE

Section 12(2)

REGULATION OF VESSELS – EXCLUSION ZONE

Location

Manning River, Taree - between Martin Bridge and Dumaresq Island

Duration

9.00am to 5.00pm on the following dates:

- Saturday 29 and Sunday 30 October 2022

Detail

A number of jet powered vessel trials will be conducted on the navigable waters of the Manning River specified above. The event will involve the use of powered vessels operating at speed, presenting a significant potential hazard to other waterway users.

An **EXCLUSION ZONE** is specified during the event, which will be indicated by the presence of and monitored by control vessels.

Unauthorised vessels and persons are strictly prohibited from entering the Exclusion Zone.

Transiting Vessels


Provision has been made for vessels to transit the Zone during breaks in the trials. Control vessels may, at times during the trials, authorise vessel traffic to pass through the Zone.

Penalties may apply (Section 12(5) - *Marine Safety Act 1998*)

For full details visit the Transport for New South Wales website – <https://roads-waterways.transport.nsw.gov.au/maritime/>

Marine Notice NH22106

Date: 14 September 2022



Paul Hearfield

Manager Waterways Operations Hunter

Delegate

Blacktown City Council

ROADS ACT 1993

Naming of Roads

Notice is hereby given that Blacktown City Council, pursuant to section 162 of the Roads Act 1993, has officially named the road(s) as shown hereunder:

Name	Locality
Brilliant Street	ROUSE HILL
Description	
Proposed road starts on Garfield Rd East about 220 metres north east of Clarke St and runs south easterly about 450 metres to the proposed extension of Hambledon Rd.	
Name	Locality
Burrannah Street	ROUSE HILL
Description	
Proposed road starts on proposed Gulgong Cr and runs south easterly about 190 metres to proposed extension of Tallawong Rd.	
Name	Locality
Felsite Place	ROUSE HILL
Description	
Proposed cul-de-sac starts on proposed Brilliant St about 300 metres from Garfield Rd East and runs generally north east to terminate about 140 metres distant.	
Name	Locality
Gulgong Crescent	ROUSE HILL
Description	
Proposed crescent shaped road about 700 metres long which starts and ends on proposed extension of Tallawong Rd between its intersections with the proposed extension of Hambledon Rd and proposed Brilliant St.	

Name	Locality
Hornblende Street	ROUSE HILL
Description	
Proposed road starts on proposed Gulgong Cr and runs about 200 metres south easterly to rejoin proposed Gulgong Cr.	

Kerry Robinson
Chief Executive Officer
Blacktown City Council
PO Box 63
Blacktown NSW 2148

MARINE SAFETY ACT 1998

MARINE NOTICE

Section 12(2)

REGULATION OF VESSELS – EXCLUSION ZONE

Location

Richmond River - between Coraki to Woodburn

Duration

8.00am to 5.00pm on the following dates:

- Saturday 5 and Sunday 6 November 2022

Detail

Competitive water ski races will be conducted on the navigable waters specified above, involving the use of high-speed power vessels, persons being towed at speed using towlines, and persons in the water from time to time, presenting a significant potential hazard to other waterway users.

An **EXCLUSION ZONE** is specified during the event which will be marked by buoys. The Zone will also be indicated by the presence of support vessels managing the event and Maritime patrol vessels.


Unauthorised vessels and persons are strictly prohibited from entering the Exclusion Zone.

Penalties may apply (section 12(5) - *Marine Safety Act 1998*)

For full details visit the Transport for NSW website – <https://roads-waterways.transport.nsw.gov.au/maritime/>

Marine Notice: NH2296

Date: 16 September 2022



Alex Hamilton

Acting Manager Waterways Operations North

Delegate

MARINE SAFETY ACT 1998

MARINE NOTICE

Section 12(2)

REGULATION OF VESSELS – EXCLUSION ZONE

Location

Jervis Bay – near the township of Huskisson and the landmark of Shark Net Beach, between the southern side of the Currumbene Creek entrance and Tapalla Point then extending 500 metres into Jervis Bay to the unnamed island

Duration

6.30am to 10.00am on the following dates:

- Saturday 5 and Sunday 6 November 2022

Detail

The swim leg of various triathlon races will be conducted on the navigable waters of Jervis Bay specified above.

An **EXCLUSION ZONE** is specified during the event which will be indicated by the presence of course rounding buoys, with the Zone extending for 50 metres outside the course rounding buoys on all sides.

Unauthorised vessels and persons are strictly prohibited from entering the Exclusion Zone which will be monitored by control vessels.

Penalties may apply (section 12(5) - *Marine Safety Act 1998*)

For full details visit the Transport for NSW website – www.rms.nsw.gov.au/maritime

Marine Notice: SO2266

Date: 11 October 2022



Nathaniel Jacobs

Manager Waterways Operations South

Delegate

City of Parramatta Council

ROADS ACT 1993

Naming of Roads

Notice is hereby given that City of Parramatta Council, pursuant to section 162 of the Roads Act 1993, has officially named the road(s) as shown hereunder:

Name	Locality
Mulu Mulu Lane	NORTH PARRAMATTA
Description	
Runs parallel to Gladstone Street in the North and Isabella Street to the South. The laneway intersects with Trades Lane to the West.	

Bryan Hynes
Executive Director, Property and Place
City of Parramatta Council
126 Church Street
Parramatta NSW 2150

City of Parramatta Council

ROADS ACT 1993

Naming of Roads

Notice is hereby given that City of Parramatta Council, pursuant to section 162 of the Roads Act 1993, has officially named the road(s) as shown hereunder:

Name	Locality
Warrawal Lane	NORTH PARRAMATTA
Description	
Adjacent to Belmore Street in the North, Oscar Lane to the West and Gladstone Street in the South. The laneway runs parallel with Trades Lane to the West, and Brickfield Street to the East.	

Bryan Hynes
Executive Director, Property and Place
City of Parramatta Council
126 Church Street
Parramatta NSW 2150

MARINE SAFETY ACT 1998

MARINE NOTICE

Section 12(2)

REGULATION OF VESSELS – EXCLUSION ZONE

Location

Sydney Harbour – Farm Cove

Duration

9.30am to 1.00pm on the following dates:

- Friday 14 and Saturday 15 October 2022

Detail

A special event will take place on Sydney Harbour at the location specified above, being the Red Bull Cliff Dive event. It will involve a tower on the seabed adjacent to Fleet Steps where competing divers will dive into the waters below.

An **EXCLUSION ZONE** is specified during the event which will be established within Farm Cove and marked by a perimeter of yellow buoys, as per the attached map. The Zone will be monitored by official vessels when activated, and patrolled by Maritime patrol vessels and other control vessels.

Unauthorised vessels and persons are strictly prohibited from entering the Exclusion Zone.

Maps and Charts Affected

Maritime Boating Map – 9D

RAN Hydrographic Chart AUS 202

Penalties may apply (section 12(5) - *Marine Safety Act 1998*)

For full details visit the Transport for NSW website – www.rms.nsw.gov.au/maritime

Marine Notice: SE2211

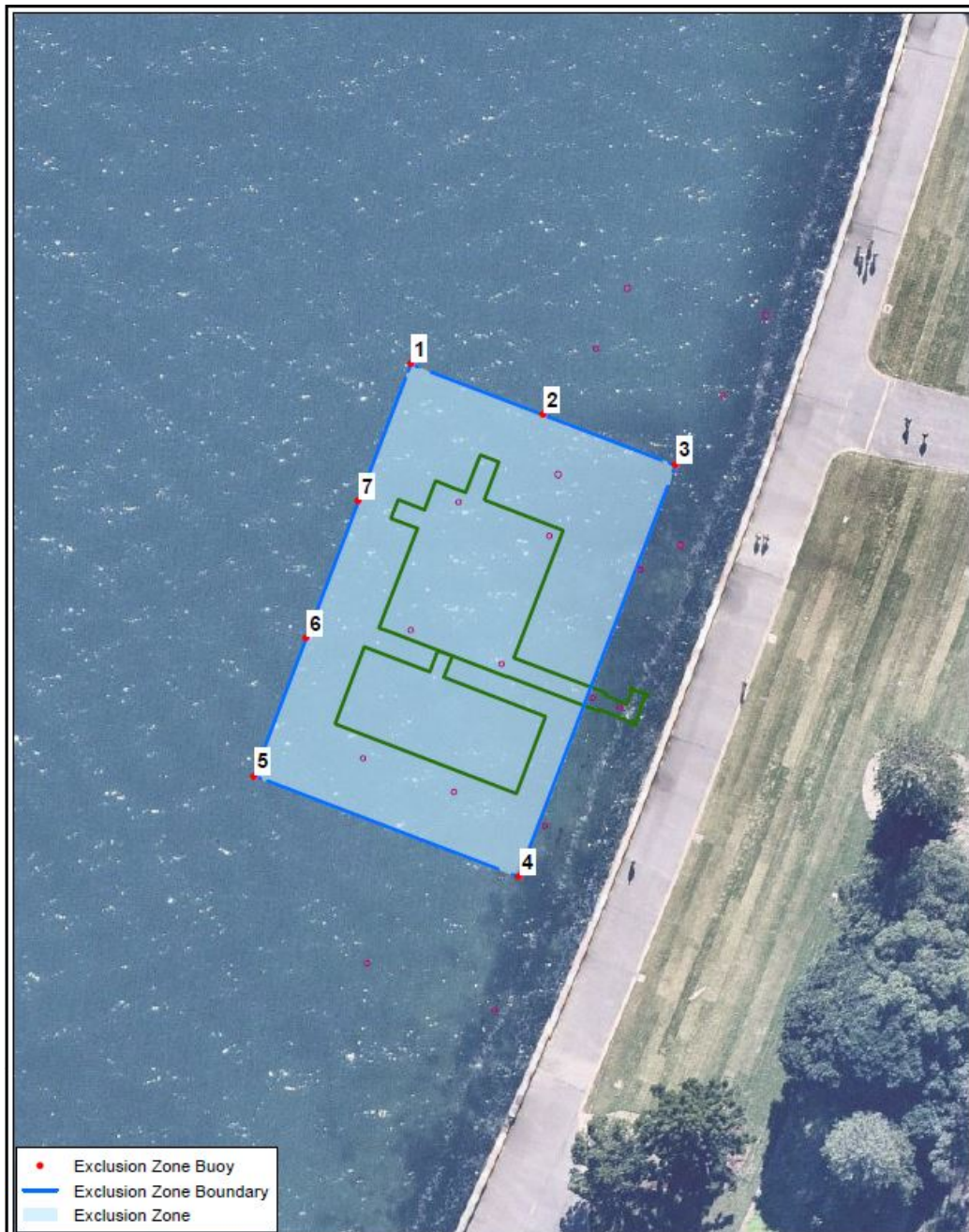
Date: 12 October 2022



Drew Jones

Senior Special Aquatic Events Officer

Delegate



MARINE SAFETY ACT 1998

MARINE NOTICE

Section 12(2)

REGULATION OF VESSELS – EXCLUSION ZONE

Location

Lake Albert, Wagga Wagga

Duration

8.00am to 6.00pm on the following dates:

- Saturday 22 and Sunday 23 October 2022

Detail

Water Ski Races will be conducted on the navigable waters of Lake Albert, Wagga Wagga specified above. This will involve the use of powered vessels, persons being towed at speed using tow lines and the possibility of persons in the water from time to time, presenting a potential hazard to other waterway users.

An **EXCLUSION ZONE** is specified during the event which will comprise the entirety of Lake Albert, and be monitored and maintained by control vessels.

Unauthorised vessels and persons are strictly prohibited from entering the Exclusion Zone.

Penalties may apply (section 12(5) - *Marine Safety Act 1998*)

For full details visit the Transport for NSW website – www.rms.nsw.gov.au/maritime

Marine Notice: SO2275

Date: 11 October 2022



Nathaniel Jacobs

Manager Operations South

Delegate

OFFICIAL

Junee Shire Council

ROADS ACT 1993

Naming of Roads

Notice is hereby given that Junee Shire Council, pursuant to section 162 of the Roads Act 1993, has officially named the road(s) as shown hereunder:

Name	Locality
DIETRICH Lane	OLD JUNEE
Description	
The section of Bartons Lane to be re-named commences at its intersection with Pikedale Road in the west and travels eastward 1.274 km to the entranceway of a private landholding, where it finishes.	

James Davis
General Manager
Junee Shire Council
PO Box 93
Junee NSW 2663

City of Parramatta Council

ROADS ACT 1993

Naming of Roads

Notice is hereby given that City of Parramatta Council, pursuant to section 162 of the Roads Act 1993, has officially named the road(s) as shown hereunder:

Name	Locality
Birrung Lane	NORTH PARRAMATTA
Description	
Adjacent to Belmore Street in the South and Bellevue Street in the North and Whiting Lane in the East. The laneway runs parallel with Pennant Hills Road in the West.	

Bryan Hynes
Executive Director, Property and Place
City of Parramatta Council
126 Church Street
Parramatta NSW 2150

MARINE SAFETY ACT 1998

MARINE NOTICE

Section 12(2)

REGULATION OF VESSELS – EXCLUSION ZONE

Location

Lake Albert, Wagga Wagga

Duration

8.00am to 6.00pm on the following dates:

- Saturday 5 and Sunday 6 November 2022

Detail

Powerboat demonstrations will be conducted on the navigable waters of Lake Albert specified above. This will involve the use of high-speed power vessels which will be active in the area, presenting a significant potential hazard to other waterway users.

An **EXCLUSION ZONE** is specified during the event which will comprise the entirety of Lake Albert, which will effectively close the Lake to all other vessel users between the above times for this event.

Unauthorised vessels and persons are strictly prohibited from entering the Exclusion Zone which will be monitored by control vessels.

Penalties may apply (section 12(5) - *Marine Safety Act 1998*)

For full details visit the Transport for NSW website – www.rms.nsw.gov.au/maritime

Marine Notice: SO2274

Date: 11 October 2022



Nathaniel Jacobs

Manager Waterways Operations South

Delegate