



# *Government Gazette*

of the State of

New South Wales

**Number 532—Roads and Transport**

**Friday, 11 November 2022**

---

The New South Wales Government Gazette is the permanent public record of official NSW Government notices. It also contains local council, non-government and other notices.

Each notice in the Government Gazette has a unique reference number that appears in parentheses at the end of the notice and can be used as a reference for that notice (for example, (n2019-14)).

The Gazette is compiled by the Parliamentary Counsel's Office and published on the NSW legislation website ([www.legislation.nsw.gov.au](http://www.legislation.nsw.gov.au)) under the authority of the NSW Government. The website contains a permanent archive of past Gazettes.

To submit a notice for gazettal, see the Gazette page.

MARINE SAFETY ACT 1998

Section 12(2)

MARINE NOTICE

REGULATION OF VESSELS – EXCLUSION ZONE

**Location**

Clarence River, Grafton – adjacent to Memorial Park, Grafton upstream 3 kilometres

**Duration**

- 12.30pm to 5.00pm – Saturday 12 November 2022
- 8.00am to 2.00pm – Sunday 13 November 2022

**Detail**

Competitive ski races will be conducted on the navigable waters of Clarence River, Grafton specified above.

An **EXCLUSION ZONE** is specified at the event which will be marked by buoys and monitored by control vessels.

Unauthorised vessels and persons are strictly prohibited from entering the Exclusion Zone.

**Transit Lane**

Provision has been made for vessels to transit the Zone during breaks in the racing. Control vessels will, at times during the event, authorise local vessel traffic to transit the Zone.

Penalties may apply (Section 12(5) - *Marine Safety Act 1998*)

For full details visit the Transport for NSW website – [www.rms.nsw.gov.au/maritime](http://www.rms.nsw.gov.au/maritime)

Marine Notice NH22126

Date: 3 November 2022



Alex Hamilton

A/Manager Waterways Operations North

Delegate

MARINE SAFETY ACT 1998

MARINE NOTICE

Section 12(2)

REGULATION OF VESSELS – EXCLUSION ZONE & SPECIAL RESTRICTIONS

**Location**

Wallis Lake, Forster – Elisabeth Reserve, Forster Keys

**Duration**

8.00am to 5.00pm on the following dates:

- Saturday 19 and Sunday 20 November 2022

**Detail**

Dragon Boat Races will be conducted on the navigable waters of Wallis Lake, Forster specified above.

An **EXCLUSION ZONE** is specified during the event which will be indicated by the presence of control vessels on the boundary.

Unauthorised vessels and persons are strictly prohibited from entering the Exclusion Zone.

**Transit Lane**

Provision may be made (where necessary) for control vessels to authorise local vessel traffic to pass safely through the zone via a 'transit lane'.


**SPECIAL RESTRICTIONS** apply to all vessels using the transit lane. Pursuant to section 12(3) of the Act, vessels using the transit lane must do so at a safe speed and must produce minimal wash.

Penalties may apply (section 12(5) - *Marine Safety Act 1998*)

For full details visit the Transport for NSW website – [www.rms.nsw.gov.au/maritime](http://www.rms.nsw.gov.au/maritime)

Marine Notice: NH22114

Date: 3 November 2022



Paul Hearfield

A/ Manager Waterways Operations - Hunter

Delegate

MARINE SAFETY ACT 1998

MARINE NOTICE

Section 12(2)

REGULATION OF VESSELS - SPECIAL RESTRICTIONS

**Location and Duration**

Murray River – entire width of the River at the following locations from 6:30am to 6:30pm:

- Monday 21 November 2022: from the Yarrawonga Weir, upstream from the 1986km river marker, downstream to the 1886km river marker near the township of Tocumwal.
- Tuesday 22 November 2022: from the 1886km river marker, near the township of Tocumwal, downstream to Picnic Point near the 1790km river marker.
- Wednesday 23 November 2022: from Picnic Point, near the 1790km river marker, downstream to the Moama Beach, Moama, near the 1712km river marker.
- Thursday 24 November 2022: from the Moama Beach, near the town of Moama and the 1712km river marker, downstream to Torrumbarry Headworks near the 1648km river marker.
- Friday 25 November 2022: from the Gunbower Boat Ramp, near the 1620km river marker, downstream to the Koondrook Wharf near the 1542km river marker.

**Detail**

A canoe and kayak event will be conducted on the waters of the Murray River as detailed above.

Due to the risk to safe navigation and the nature and number of participating vessels, a Regulated Area will be created at the above times within which **Special Restrictions** will apply to all powered vessels. The Regulated Area will comprise the entire width of the River and will extend 200 metres ahead and 200 metres behind the competing vessels, as indicated by the presence of official vessels. The Regulated Area will surround and move with the competing vessels.

The start of the Regulated area will be indicated by an official vessel positioned alongside the leading competitor, displaying two red flags. The end of the Regulated Area will be marked by an official vessel positioned alongside the final competitor, displaying a single green flag.

**Special Restrictions**

Pursuant to section 12(3) of the *Marine Safety Act 1998*, **powered vessels** operating in the Regulated Area:

- Must not exceed the maximum speed limit of 4 knots, and
- Must produce minimal wash.

Penalties may apply (section 12(5) - *Marine Safety Act 1998*)

For full details visit the Transport for NSW website - [www.rms.nsw.gov.au/maritime](http://www.rms.nsw.gov.au/maritime)

Marine Notice: SO2258

Date: 21 September 2022

A handwritten signature in black ink that reads "N. Jacobs". The signature is written in a cursive style with a large initial "N" and a stylized "J".

Nathaniel Jacobs

Manager Waterways Operations South

Delegate

MARINE SAFETY ACT 1998

MARINE NOTICE

Section 12(2)

REGULATION OF VESSELS – EXCLUSION ZONE

**Location**

Manning River, Taree - between Martin Bridge and Dumaresq Island

**Duration**

9.00am to 4.00pm on the following dates:

- Saturday 26 and Sunday 27 November 2022

**Detail**

A number of jet powered vessel trials will be conducted on the navigable waters of the Manning River specified above. The event will involve the use of powered vessels operating at speed, presenting a significant potential hazard to other waterway users.

An **EXCLUSION ZONE** is specified during the event, which will be indicated by the presence of and monitored by control vessels.

Unauthorised vessels and persons are strictly prohibited from entering the Exclusion Zone.

**Transiting Vessels**

Provision has been made for vessels to transit the Zone during breaks in the trials. Control vessels may, at times during the trials, authorise vessel traffic to pass through the Zone.

Penalties may apply (Section 12(5) - *Marine Safety Act 1998*)

For full details visit the Transport for New South Wales website – <https://roads-waterways.transport.nsw.gov.au/maritime/>

Marine Notice: NH22106

Date: 8 November 2022



Mike Baldwin

Manager Waterway Operations Hunter

Delegate

MARINE SAFETY ACT 1998

MARINE NOTICE

Section 12(2)

REGULATION OF VESSELS – EXCLUSION ZONE

**Location**

Hastings River, Port Macquarie – approximately 100 metres southeast of the southern end of Pelican Island, Port Macquarie

**Duration**

- 9.00pm to 9.30pm – Sunday 11 December 2022

**Detail**

Fireworks displays will be conducted on the navigable waters of Hastings River, Port Macquarie specified above. Fireworks will be launched from a moored firing barge at the above location. The area directly around this firing position may be dangerous and hazardous to other waterway users while fireworks are being launched.

An **EXCLUSION ZONE** is specified during the event, extending 150 metres around the firing barge which will be moored near the inter-tidal flats to the southeast of Pelican Island. This Zone will be indicated by the presence of control vessels stationed on the boundary.

Unauthorised vessels and persons are strictly prohibited from entering the Exclusion Zone.

Penalties may apply (Section 12(5) - *Marine Safety Act 1998*)

For full details visit the Transport for NSW website – [www.rms.nsw.gov.au/maritime](http://www.rms.nsw.gov.au/maritime)

Marine Notice: NH2283

Date: 7 November 2022



Paul Hearfield

Manager Operations North

Delegate

MARINE SAFETY ACT 1998

MARINE NOTICE

Section 12(2)

REGULATION OF VESSELS – EXCLUSION ZONE

**Location**

Jack Evans Boat Harbour, Tweed Heads

**Duration**

- 8.00am to 5.00pm – Sunday 13 November 2022

**Detail**

Dragon boat races will be conducted on the navigable waters of Jack Evans Boat Harbour, Tweed Heads specified above.

An **EXCLUSION ZONE** is specified during the event which will be indicated by the presence of control vessels stationed on the boundary.


Unauthorised vessels and persons are strictly prohibited from entering the Exclusion Zone.

Penalties may apply (Section 12(5) - *Marine Safety Act 1998*)

For full details visit the Transport for NSW website – [www.rms.nsw.gov.au/maritime](http://www.rms.nsw.gov.au/maritime)

Marine Notice: NH2295

Date: 8 November 2022



Paul Hearfield

Manager Operations North

Delegate



MARINE SAFETY ACT 1998

MARINE NOTICE

Section 12(2)

REGULATION OF VESSELS – EXCLUSION ZONE

**Location**

Hawkesbury River, Windsor Reach - between the Windsor Bridge and the confluence of South Creek along Windsor Reach

**Duration**

7.30am to 5.00pm on the following dates:

- Saturday 12 November 2022
- Saturday 10 December 2022
- Saturday 4 February 2023
- Saturday 25 February 2023
- Sunday 26 February 2023

**Detail**

A wakeboard tournament will be conducted on the navigable waters of the Hawkesbury River, Windsor Reach specified above.

An **EXCLUSION ZONE** is specified during the event which will be indicated by the presence of buoys and monitored by control vessels.

Unauthorised vessels and persons are strictly prohibited from entering the Exclusion Zone.

Penalties may apply (section 12(5) - *Marine Safety Act 1998*)

For full details visit the Transport for NSW website – [www.rms.nsw.gov.au/maritime](http://www.rms.nsw.gov.au/maritime)

Marine Notice: SY2238

Date: 9 November 2022



Matt Brown

A/ Manager Waterway Operations

Delegate

## **ROADS ACT 1993**

Notice of Dedication of Land as Public Road at Berry in the Shoalhaven City Council Area

Transport for NSW, by its delegate, dedicates the land described in the schedule below as public road under section 10 of the *Roads Act 1993*.

K DURIE  
Statutory Land Transactions Manager  
Transport for NSW

### **Schedule**

All those pieces or parcels of land situated in the Shoalhaven City Council area, Parish of Coolangatta and County of Camden, shown as:

Lots 25 and 36 Deposited Plan 1268952; and

Lots 31 and 32 Deposited Plan 1286852.

(TfNSW Papers: SF2017/020011; RO SF2012/015399)

## **ROADS ACT 1993**

### **Notice of Dedication of Land as Public Road at Jerrys Plains in the Muswellbrook Shire Council Area**

Transport for NSW, by its delegate, dedicates the land described in the schedule below as public road under section 10 of the *Roads Act 1993*.

K DURIE  
Statutory Land Transactions Manager  
Transport for NSW

#### **Schedule**

All those pieces or parcels of land situated in the Muswellbrook Shire Council area, Parishes of Wynn and Althorpe, and County of Durham, shown as Lots 24 to 29 inclusive Deposited Plan 1245080.

(TfNSW Papers: SF2019/179793; RO SF2018/332627)

**COUNCIL OF THE CITY OF SYDNEY**

Section 16 Roads Act 1993

Dedication of Land as Public Road

Notice is hereby given, under section 16 of the *Roads Act 1993*, that the land described in Schedule 1 and highlighted yellow on the plan below is dedicated as public road.

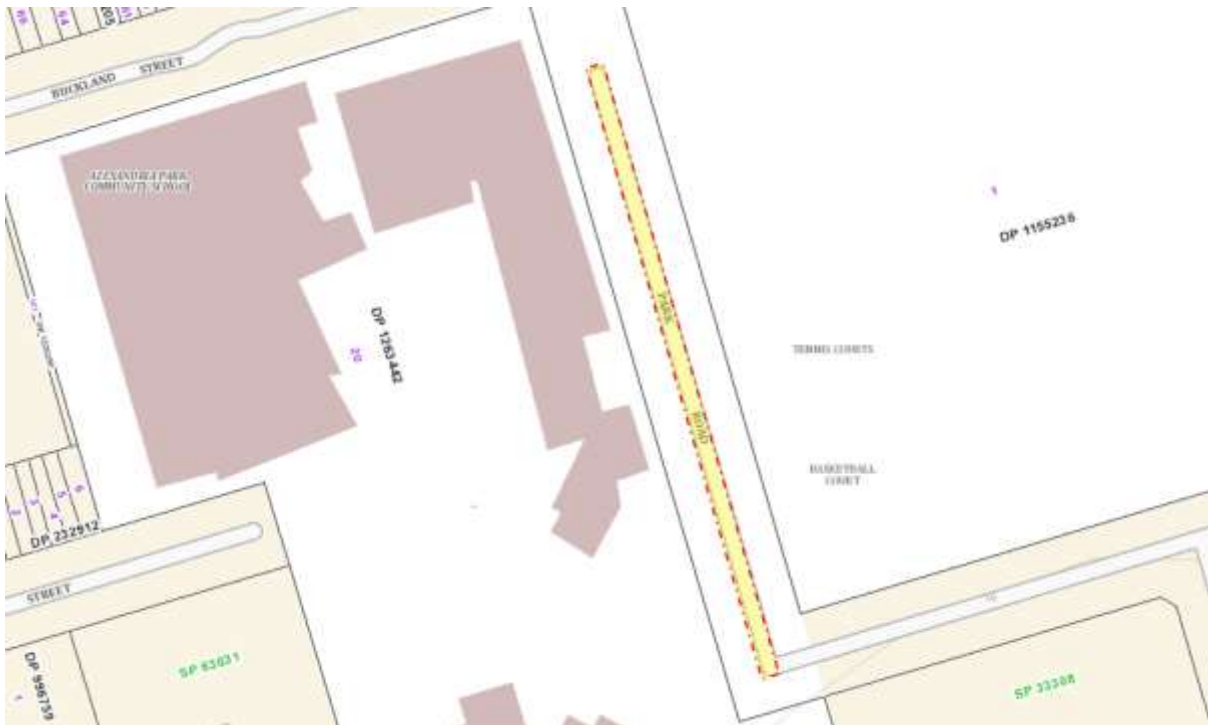
Dated 11 November 2022

MONICA BARONE, Chief Executive Officer, Council of the City of Sydney, GPO Box 1591, Sydney NSW 2001.

**Schedule 1**

Section of Park Road, Alexandria, highlighted in yellow below and separated by Lot 20 DP 1263442 and Lot 1 DP1155236.

Parish – Alexandria  
County – Cumberland  
Local Government Area – City of Sydney



## **MARINE SAFETY REGULATION 2016**

### **EXEMPTION ORDER**

#### **PERSONAL WATERCRAFT – EXEMPTION FROM PROHIBITION OF PERSONAL WATERCRAFT IN SYDNEY HARBOUR**

##### **Clause 140(1)**

I, Mark Hutchings, Executive Director, NSW Maritime, a delegate of Transport for NSW, pursuant to clause 140(1) of the Marine Safety Regulation 2016 (the Regulation), hereby EXEMPT operators of personal watercraft in the White Ribbon Display on Sydney Harbour on Friday 18 November 2022, within the area of operations set out in Schedule 1 of this Order, from the requirements of clause 51(1) of the Regulation - being the requirement that a person must not operate a personal watercraft in a personal watercraft exclusion zone – SUBJECT TO the conditions set out in Schedule 2 of this Order.

##### **Object**

The object of this Exemption Order is to allow personal watercraft operators who are not currently exempt from the prohibition on operating a personal watercraft in an exclusion zone by clause 51(3) of the Regulation, to participate in the White Ribbon Display on Sydney Harbour.

#### **SCHEDULE 1**

##### **AREA OF OPERATIONS**

This Exemption applies on the waters of the Sydney Harbour from Goat Island, east under the Harbour Bridge, and past the Opera House, and is operative only while a flotilla of personal watercraft supervised by Transport for NSW and Police is traversing the area for White Ribbon Day.

#### **SCHEDULE 2**

##### **GENERAL CONDITIONS**

1. This Order applies only to the operator of a personal watercraft who is:
  - a) operating a personal watercraft in accordance with the terms and conditions of the White Ribbon display event; and
  - b) participating in the flotilla displaying the White Ribbon logo on Sydney Harbour between 10:00am and 12:30pm on 18 November 2022; and
  - c) operating in accordance with approval to participate in the flotilla given by Transport for NSW; and
  - d) wearing an appropriate lifejacket within the meaning of Part 6 of the Regulation; and

e) is the holder of a current valid personal watercraft licence.

### **Publication**

Pursuant to clause 140(3)(b) of the Regulation, this Order is published in the NSW Government Gazette.

This Notice takes effect on **18 November 2022** and will be in force between 10:00am and 12:30pm on that day unless revoked. This Order may be revoked at any time by Transport for NSW.

Date: 9 November 2022

A handwritten signature in black ink, appearing to read 'M. Hutchings', with a stylized flourish at the end.

**MARK HUTCHINGS**

Executive Director, NSW Maritime  
Delegate