



Government Gazette

of the State of

New South Wales

Number 564—Roads and Transport

Friday, 2 December 2022

The New South Wales Government Gazette is the permanent public record of official NSW Government notices. It also contains local council, non-government and other notices.

Each notice in the Government Gazette has a unique reference number that appears in parentheses at the end of the notice and can be used as a reference for that notice (for example, (n2019-14)).

The Gazette is compiled by the Parliamentary Counsel's Office and published on the NSW legislation website (www.legislation.nsw.gov.au) under the authority of the NSW Government. The website contains a permanent archive of past Gazettes.

To submit a notice for gazettal, see the Gazette page.

ROADS ACT 1993

ROAD CLOSURE

Notice is hereby given by Bellingen Shire Council in pursuance of section 38D, Division 3 of Part 4 of the Roads Act 1993, that the section of road hereunder described is closed and lands comprising therein cease to be public road and the rights of passage and access that previously existed in relation to the road is extinguished. Upon closing, title to the land, comprising the former public road, will vest in Bellingen Shire Council as operational land for the purposes of the Local Government Act 1993.

LIZ JEREMY

General Manager

Bellingen Shire Council

PO Box 117, BELLINGEN NSW 2454

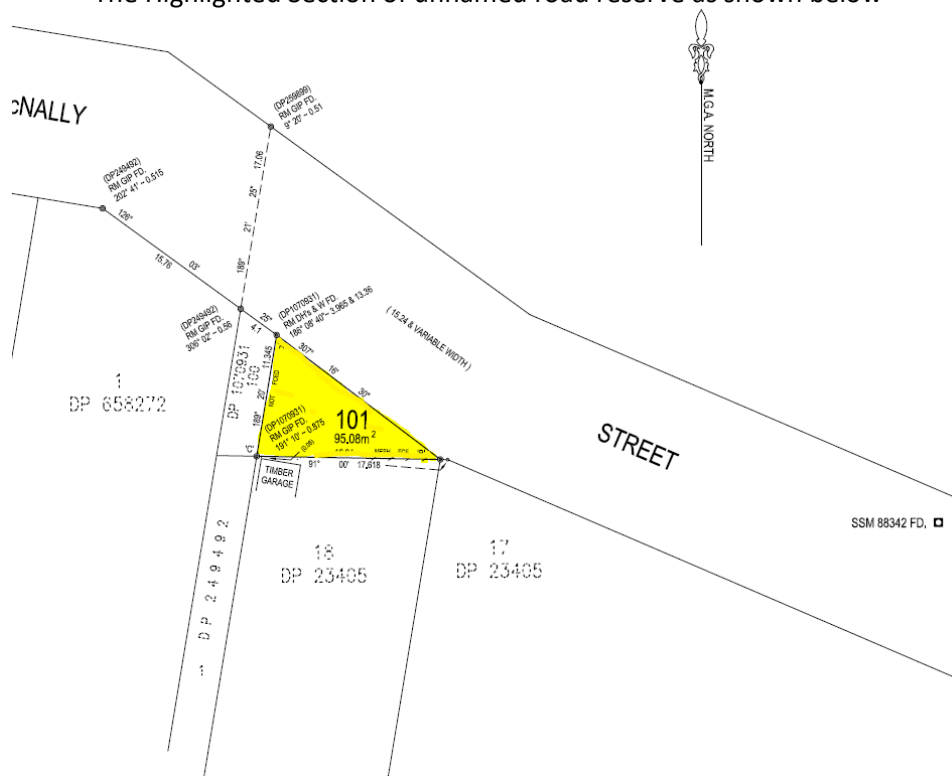
DESCRIPTION

McNally Street

Parish – North Bellingen; County – Raleigh

Land District – Bellingen, LGA - Bellingen

The Highlighted Section of unnamed road reserve as shown below



MARINE SAFETY ACT 1998

MARINE NOTICE

Section 12(2)

REGULATION OF VESSELS – EXCLUSION ZONE

Location

Sydney Harbour – Woolloomooloo Bay adjacent to the Boy Charlton Pool

Duration

8.00pm – 9.00pm on the following dates:

- Saturday 3, Sunday 4 and Monday 5 December 2022
- Tuesday 6, Wednesday 7 and Thursday 8 December 2022
- Friday 9, Saturday 10 and Sunday 11 December 2022

Detail

A special event will take place on Sydney Harbour at the location specified above. The event will involve a drone show where a swarm of drones will briefly hover at low level over Sydney Harbour displaying images using lights.

An **EXCLUSION ZONE** is specified during the event, which will be enforced and patrolled by Maritime patrol vessels and other control vessels.

Unauthorised vessels and persons are strictly prohibited from entering the Exclusion Zone.

Penalties may apply (section 12(5) - *Marine Safety Act 1998*)

For full details visit the Transport for NSW website – <https://www.nsw.gov.au/driving-boating-and-transport/using-waterways/restrictions-and-closures/marine-notices>

Maps and Charts Affected

RMS Boating Map – 9D

RAN Hydrographic Chart AUS 202

Marine Notice: SE2219

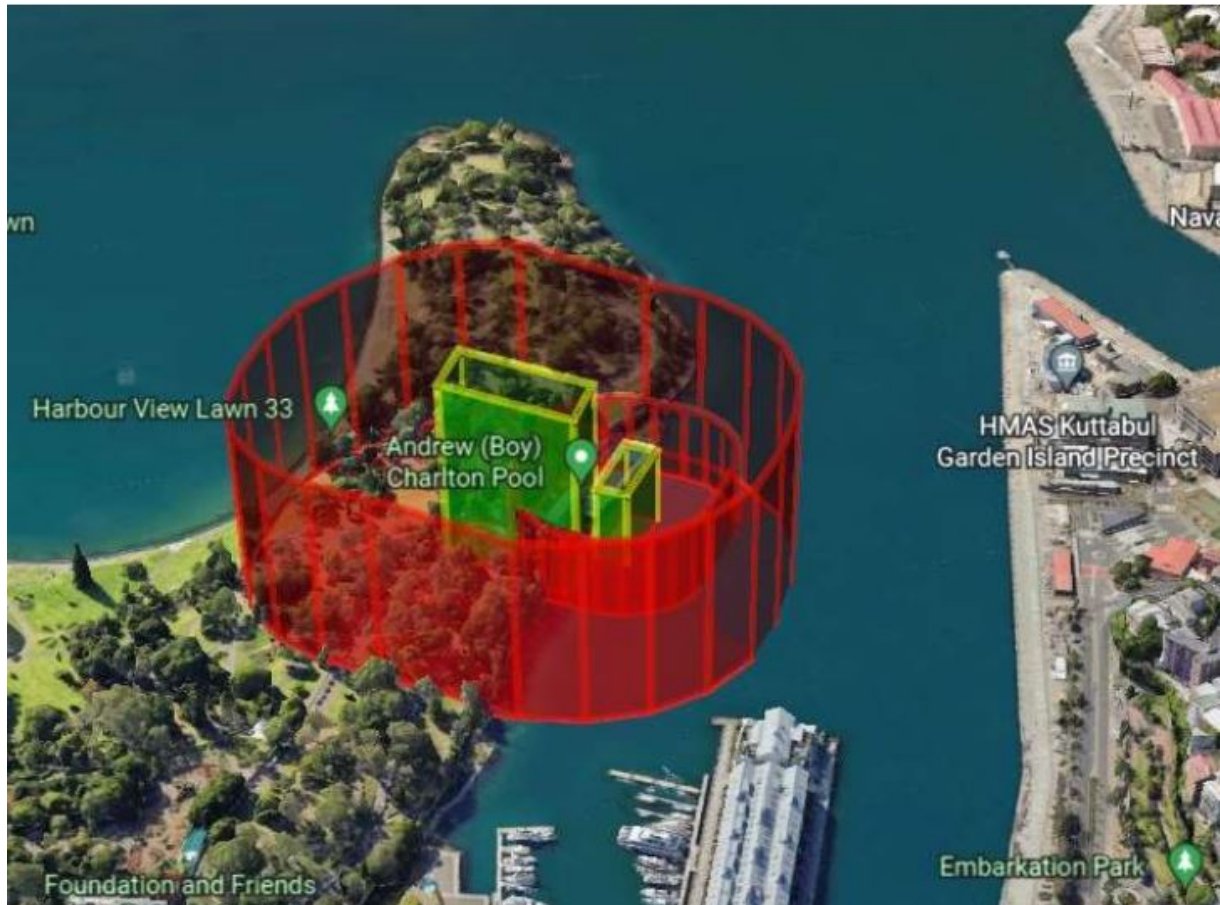
Date: 24 November 2022



Drew Jones

Senior Special Aquatic Events Officer

Delegate



MARINE SAFETY ACT 1998

MARINE NOTICE

Section 12(2)

REGULATION OF VESSELS – EXCLUSION ZONE

Location

Budgewoi Lake, Budgewoi - in a triangular space contained within the area from Goorarabah Point, Buff Point to the NSW Marine Rescue Clubhouse (formerly known as the Toukley Aquatic Club)

Duration

9.00am to 5.00pm on the following dates:

- Round 1 – Saturday 11 and Sunday 12 December 2022
- Round 2 – Saturday 28 and Sunday 29 January 2023
- Round 3 – Saturday 4 and Sunday 5 March 2023
- Round 4 – Saturday 1 & Sunday 2 April 2023
- Round 5 – Saturday 13 & Sunday 14 May 2023

Detail

Competitive ski racing will be conducted on the navigable waters of Budgewoi Lake, Budgewoi specified above. The event will involve the use of powered vessels, persons being towed at speed using tow-lines and persons in the water from time to time, presenting a significant potential hazard to other waterway users.

An **EXCLUSION ZONE** is specified during the event which will be indicated by the presence of buoys and control vessels stationed on the perimeter. There will also be support vessels present to manage the event.

Unauthorised vessels and persons are strictly prohibited from entering the Exclusion Zone.

Penalties may apply (section 12(5) - *Marine Safety Act 1998*)

For full details visit the Transport for NSW website - <https://www.nsw.gov.au/driving-boating-and-transport/using-waterways/restrictions-and-closures/marine-notice>

Marine Notice: SY2240

Date: 28 November 2022



Nick Dinham

Manager Waterway Operations

Delegate

MARINE SAFETY ACT 1998

MARINE NOTICE

Section 12(2)

REGULATION OF VESSELS – EXCLUSION ZONE

Location

Sydney Harbour – Man O War Wharf to the northern tip of Mrs Macquaries Point

Duration

9.00pm – 12.00am on the following dates:

- Friday 2 and Monday 5 December 2022
- Tuesday 6 and Wednesday 7 December 2022

Detail

A special event will take place on Sydney Harbour at the location specified above. The event will involve a drone show where a swarm of drones will briefly hover at low level over Sydney Harbour displaying images using lights.

An **EXCLUSION ZONE** is specified during the event which will be enforced and patrolled by Maritime patrol vessels and other control vessels.

Unauthorised vessels and persons are strictly prohibited from entering the Exclusion Zone.

Penalties may apply (section 12(5) - *Marine Safety Act 1998*)

For full details visit the Transport for NSW website – <https://www.nsw.gov.au/driving-boating-and-transport/using-waterways/restrictions-and-closures/marine-notice>

Maps and Charts Affected

RMS Boating Map – 9D

RAN Hydrographic Chart AUS 202

Marine Notice: SE2216

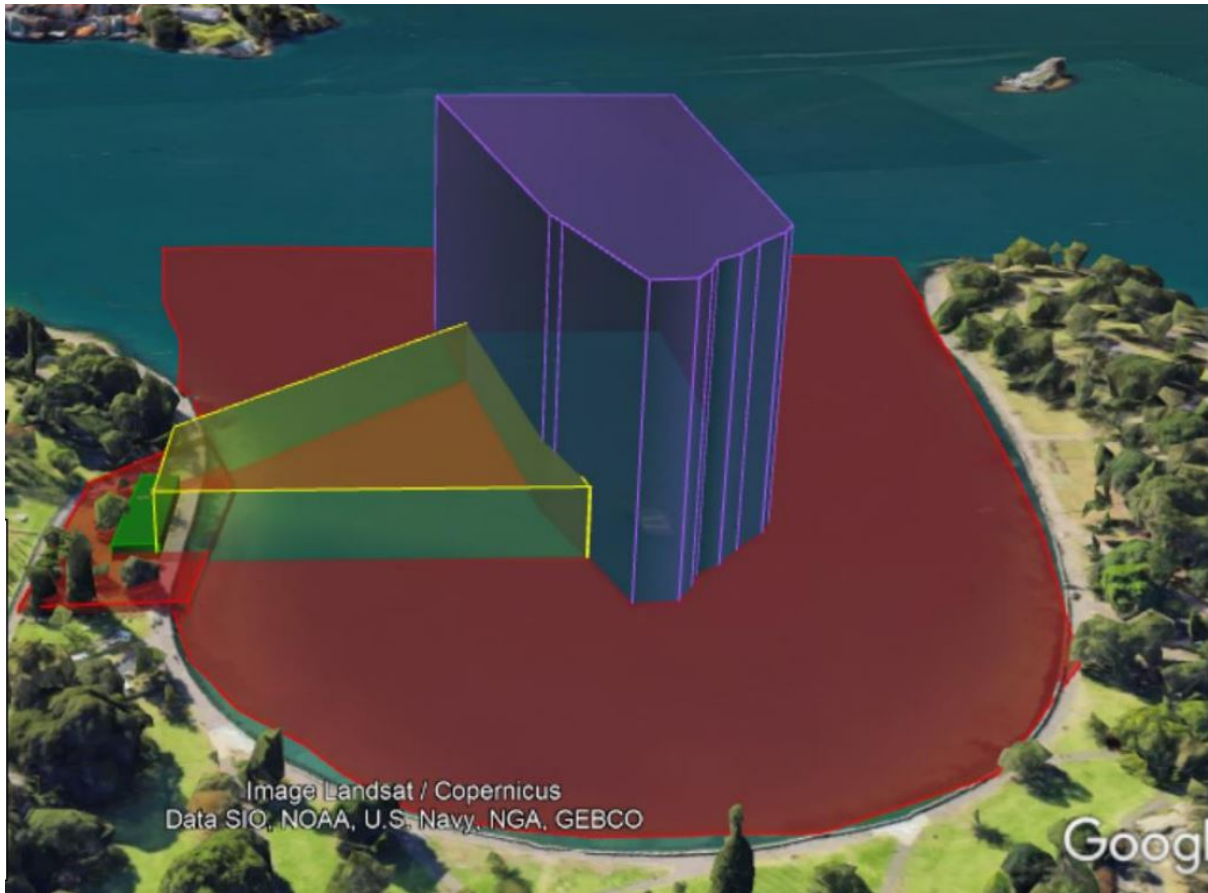
Date: 28 November 2022



Drew Jones


Senior Special Aquatic Events Officer

Delegate



ROAD RULES 2014
ELECTRIC SCOOTER USE AREA EXEMPTION NOTICE 2022
LAKE MACQUARIE CITY COUNCIL

I, Kiersten Fishburn, as delegate of Transport for NSW, in accordance with rule 262-2 of the Road Rules 2014 make the following Notice.



Kiersten Fishburn
Deputy Secretary, Cities and Active Transport
Transport for NSW

Dated this 30 day of November 2022

1 Name of Notice

This Notice is the ***Electric Scooter Use Area Exemption (Lake Macquarie City Council) Notice 2022***.

2 Commencement

This Notice has effect on and from 5 December 2022.

3 Effect

This Notice remains in force up to and including 5 December 2023.

4 Interpretation

Words and expressions used in this Notice have the same meaning as in the Road Rules 2014 unless otherwise stated.

5 Exemption of the operation of road rule 262-1

Riders of electric scooters are exempt from road rule 262-1 on the following roads within the local government boundaries of Lake Macquarie City Council:

- (a) The Warners Bay route (Route 1), as indicated by a heavy red line in Schedule 1 to this Notice,
- (b) The Toronto route (Route 2), as indicated by a heavy red line in Schedule 2 to this Notice,
- (c) The Croudace Bay route (Route 3), as indicated by a heavy red line in Schedule 3 to this Notice, and
- (d) The Fernleigh Track (Route 4), as indicated by a heavy red line in Schedule 4 to this Notice.

OFFICIAL

6 Publication

This Notice is to be published in the NSW Government Gazette.

Explanatory note:

Road rule 262-1 prohibits the riding of electric scooters on a road unless those riders are exempt by a Notice made by Transport for NSW under road rule 262-2 which specifies an area included in the Notice.

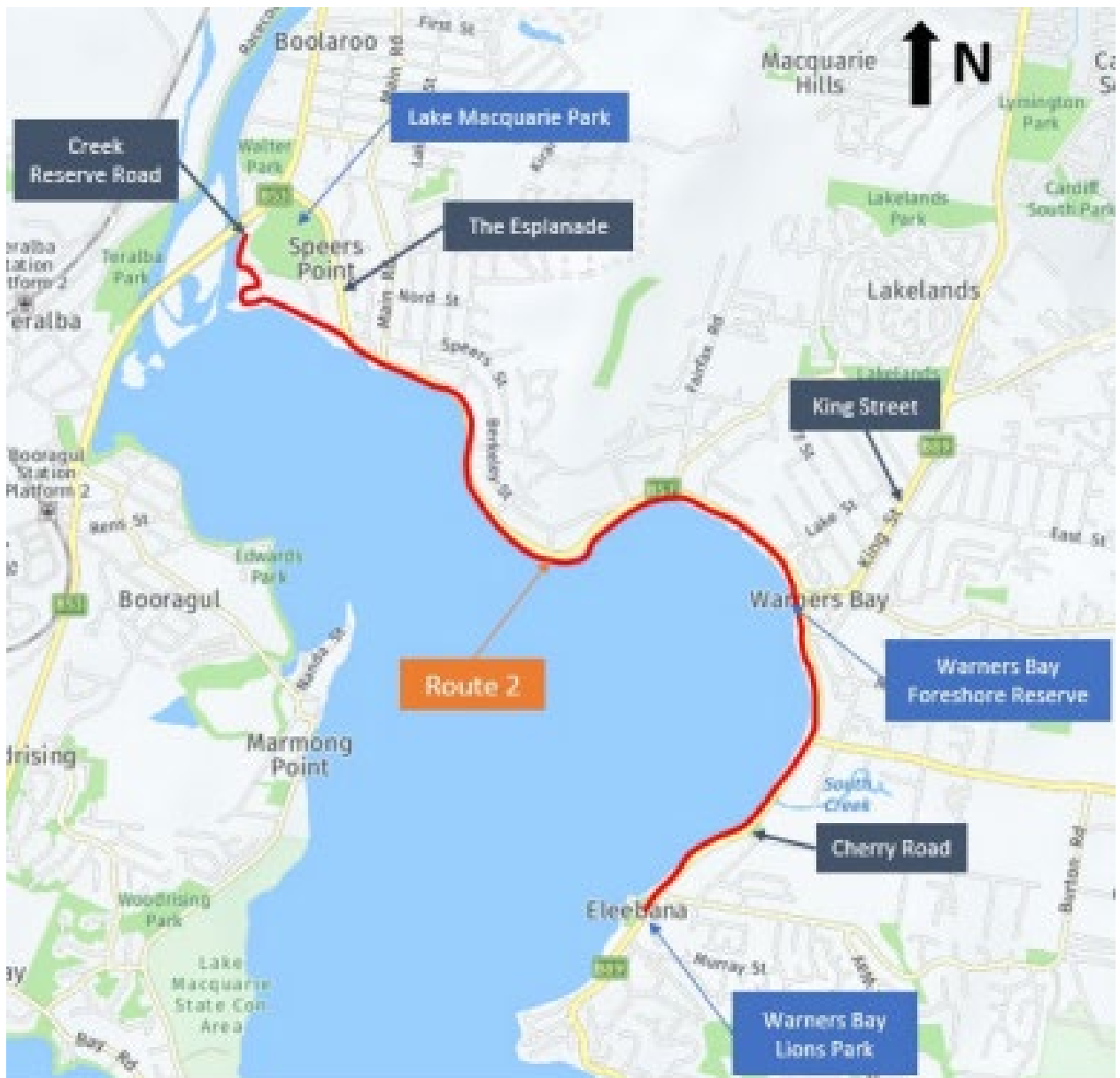
Only persons 16 years and over may legally ride an electric scooter borrowed or hired under a share scheme and are also subject to other road transport laws including specific road rules for electric scooter riders at Part 15-1 of the Road Rules 2014 (including riding an electric scooter on a road on which the ordinary speed limit is greater than 50 kilometres per hour).

SCHEDULE ONE

Warners Bay route

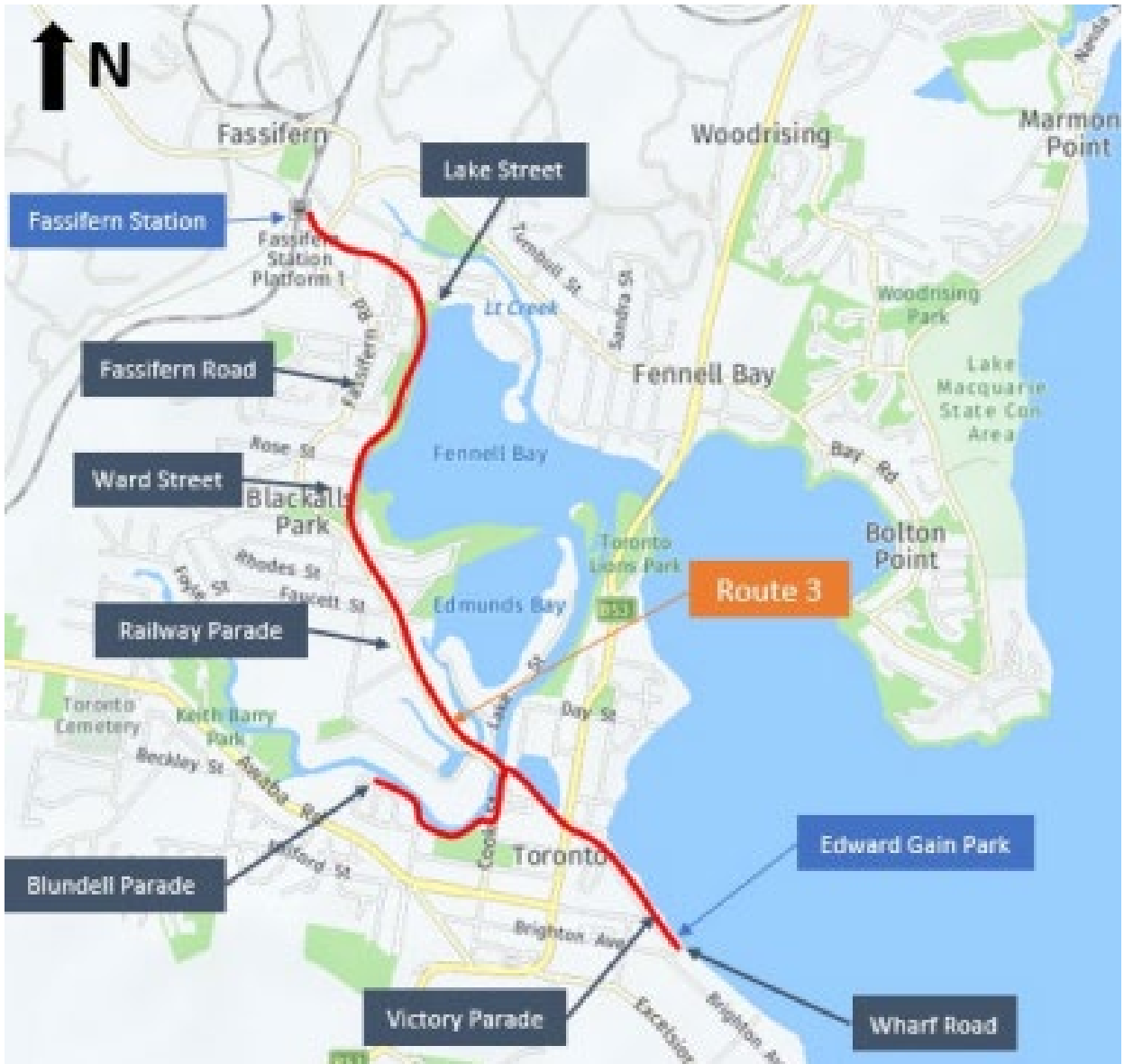


OFFICIAL



SCHEDULE TWO

Toronto route



SCHEDULE THREE

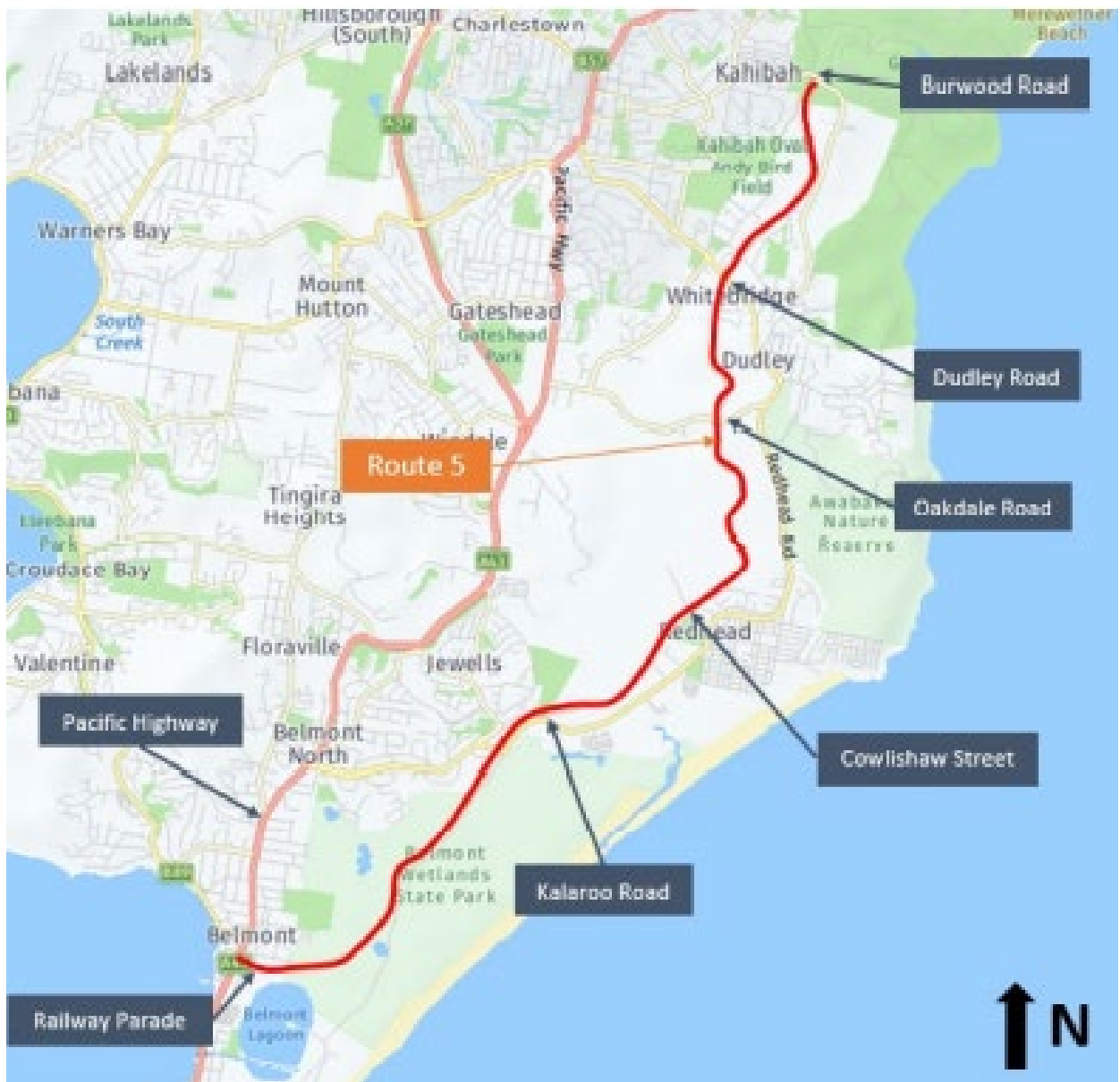
Croudace Bay route



OFFICIAL

SCHEDULE FOUR

Fernleigh track



OFFICIAL

MARINE SAFETY ACT 1998

MARINE NOTICE

Section 12(2)

REGULATION OF VESSELS – EXCLUSION ZONE

Location

Macleay River, Kempsey – adjacent to the Kempsey Macleay RSL Club and 100 metres downstream from the road bridge.

Duration

- 8.00pm to 9.30pm – Saturday 31 December 2022

Detail

A fireworks display will be conducted over the navigable waters of the Macleay River, Kempsey. Fireworks will be launched from a barge and the area directly around this firing position may be dangerous and hazardous during the display.

An **EXCLUSION ZONE** is specified during the event, which will be indicated by the presence of control vessels stationed on the boundary.

Unauthorised vessels and persons are strictly prohibited from entering the Exclusion Zone.

Penalties may apply (section 12(5) - *Marine Safety Act 1998*)

For full details visit the Transport for NSW website – <https://www.nsw.gov.au/driving-boating-and-transport/using-waterways/restrictions-and-closures/marine-notices>

Marine Notice: NH22145

Date: 30 November 2022



Rod McDonagh

Manager Operations North

Delegate

MARINE SAFETY ACT 1998

Section 12(2)

MARINE NOTICE

REGULATION OF VESSELS – EXCLUSION ZONE

Location

Clarence River, Yamba - adjacent to Whiting Beach, Yamba

Duration

- 3.00pm to 4.00pm – Saturday 3 December 2022
- 6.00am to 11.00am – Sunday 4 December 2022

Detail

A triathlon swim event will be conducted on the navigable waters of Clarence River, Yamba specified above.

An **EXCLUSION ZONE** is specified at the event which will involve a 750 metre course marked by buoys and monitored by control vessels.


Unauthorised vessels and persons are strictly prohibited from entering the Exclusion Zone.

Penalties may apply (Section 12(5) - *Marine Safety Act 1998*)

For full details visit the Transport for NSW website – <https://www.nsw.gov.au/driving-boating-and-transport/using-waterways/restrictions-and-closures/marine-notices>

Marine Notice: NH22147

Date: 30 November 2022



Rod McDonagh

Manager Operations North

Delegate

LACHLAN SHIRE COUNCIL
ROADS ACT 1993
NOTIFICATION OF ROAD CLOSURE

NOTICE is hereby given, under the provisions of the Road Act 1993 that the road as set out in the Schedule below is closed and the lands comprised therein cease to be public road and the rights of passage and access that previously existed in relation to the road are extinguished. Upon closing, title to the land, comprising the former public road, will vest in Lachlan Shire Council and is classified as operational land for the purposes of the Local Government Act, 1993.

Greg Tory, General Manager, Lachlan Shire Council, 58-64 Molong Street, Condobolin NSW 2877

Schedule

Lot 1 in DP 1287750 being the land in Certificate of Title Folio Identifier 1/1287750

MARINE SAFETY ACT 1998

Section 12(2)

MARINE NOTICE

REGULATION OF VESSELS – EXCLUSION ZONE

Location

Manning River, Taree – east of Martin Bridge adjacent to Queen Elizabeth Park.

Duration

- 7.00pm to 10.00pm – Saturday 31 December 2022.

Detail

A fireworks display will be conducted over the navigable waters of Manning River, Taree specified above. Fireworks will be launched from a moored barge and the area directly around this firing position may be dangerous and hazardous during the display.

An **EXCLUSION ZONE** is specified at the event which will be indicated by the presence of buoys and a control vessel stationed on the boundary.

Unauthorised vessels and persons are strictly prohibited from entering the Exclusion Zone.

Penalties may apply (Section 12(5) - *Marine Safety Act 1998*)

For full details visit the Transport for NSW website – <https://www.nsw.gov.au/driving-boating-and-transport/using-waterways/restrictions-and-closures/marine-notices>

Marine Notice: NH22148

Date: 1 December 2022



Mike Baldwin

Manager Operations Hunter

Delegate

MARINE SAFETY ACT 1998

MARINE NOTICE

Section 12(2)

REGULATION OF VESSELS – EXCLUSION ZONE

Location

Tuggerah Lake, The Entrance – adjacent to Memorial Park and east of the Entrance Bridge.

Duration

- 8.45pm to 9.45pm – Saturday 31 December 2022.

Detail

Fireworks displays will be conducted over the navigable waters of Tuggerah Lake, The Entrance specified above. Fireworks will be launched from a barge anchored at the location. The area surrounding this firing position may be dangerous and hazardous while fireworks are being launched.

An **EXCLUSION ZONE** is specified during the event, which will be monitored and indicated by the presence of control vessels stationed on the perimeter.


Unauthorised vessels and persons are strictly prohibited from entering the Exclusion Zone.

Penalties may apply (section 12(5) - *Marine Safety Act 1998*)

For full details visit the Transport for NSW website – <https://www.nsw.gov.au/driving-boating-and-transport/using-waterways/restrictions-and-closures/marine-notice>

Marine Notice: SY2241

Date: 1 December 2022



Nick Dinham

Manager Operations

Delegate

MARINE SAFETY ACT 1998

MARINE NOTICE

Section 12(2)

REGULATION OF VESSELS – EXCLUSION ZONE

Location

Sydney Harbour – from Farm Cove to North Head between:

- Garden Island Port Beacon and Robertson Point;
- the most northerly point of Middle Head and Cannae Point Flagstaff;
- North Head Starboard Beacon and Hornby Light.

Duration

- 12.00pm to 3.00pm – Tuesday, 6 December 2022.

Detail

The CYCA SOLAS Big Boat Challenge will be held over the navigable waters of Sydney Harbour specified above. The race will start near Shark Island and conclude at Farm Cove, taking place between Sydney Heads and Fort Denison.

An **EXCLUSION ZONE** is specified at the event, which will be patrolled by patrol vessels and be limited in the following areas, as per the map:

- The area between two rows of yellow Exclusion Zone buoys laid to the North-West of Point Piper (the starting area) between 12.15pm and 12.45pm;
- The area extending 100 metres south-west of a line of yellow Exclusion Zone buoys laid to the North-West of Shark Island between 1.00pm and 2:30pm.

Unauthorised vessels and persons are strictly prohibited from entering the Exclusion Zone.

Maps and Charts Affected

TfNSW Maritime Boating Map – 9D

RAN Hydrographic Chart AUS 200

Penalties may apply (section 12(5) - *Marine Safety Act 1998*)

For full details visit the Transport for NSW website – <https://www.nsw.gov.au/driving-boating-and-transport/using-waterways/restrictions-and-closures/marine-notice>

Marine Notice: SE2220

Date: 1 December 2022



Drew Jones

Senior Special Aquatic Events Officer

Delegate

