



Government Gazette

of the State of

New South Wales

**Number 577–Roads and Transport
Friday, 9 December 2022**

The New South Wales Government Gazette is the permanent public record of official NSW Government notices. It also contains local council, non-government and other notices.

Each notice in the Government Gazette has a unique reference number that appears in parentheses at the end of the notice and can be used as a reference for that notice (for example, (n2019-14)).

The Gazette is compiled by the Parliamentary Counsel's Office and published on the NSW legislation website (www.legislation.nsw.gov.au) under the authority of the NSW Government. The website contains a permanent archive of past Gazettes.

To submit a notice for gazettal, see the Gazette page.

MARINE SAFETY ACT 1998

MARINE NOTICE

Section 12(2)

REGULATION OF VESSELS – EXCLUSION ZONE

Location

Manning River, Harrington – near the Harrington Training Wall.

Duration

- 8.00pm to 9.30pm – Sunday 1 January 2023.

Detail

A fireworks display will be conducted over the navigable waters of Manning River, Harrington specified above. Fireworks will be launched from a barge anchored at the location. The area directly around this firing position may be dangerous and hazardous during the display.

An **EXCLUSION ZONE** is specified during the event, which will be indicated by the presence of a control vessel stationed on the boundary.


Unauthorised vessels and persons are strictly prohibited from entering the Exclusion Zone.

Penalties may apply (section 12(5) - *Marine Safety Act 1998*)

For full details visit the Transport for NSW website – <https://www.nsw.gov.au/driving-boating-and-transport/using-waterways/restrictions-and-closures/marine-notices>

Marine Notice: NH22149

Date: 1 December 2022



Mike Baldwin

Manager Waterway Operations Hunter

Delegate

MARINE SAFETY ACT 1998

MARINE NOTICE

Section 12(2)

REGULATION OF VESSELS – EXCLUSION ZONE

Location

Wallis Lake, Charlotte Bay – in the vicinity of the Pacific Palms Recreation Club.

Duration

- 8.30pm to 9.30pm – Saturday 31 December 2022.

Detail

A fireworks display will be conducted on the navigable waters of Wallis Lake, Charlotte Bay specified above. Fireworks will be launched from a barge at the location. The area directly around this firing position may be dangerous and hazardous to other waterway users while fireworks are being launched.

An **EXCLUSION ZONE** is specified during the event, which will be indicated by the presence of control vessels stationed on the boundary and extend 250 metres around the barge.

Unauthorised vessels and persons are strictly prohibited from entering the Exclusion Zone.

Penalties may apply (section 12(5) - *Marine Safety Act 1998*)

For full details visit the Transport for NSW website – <https://www.nsw.gov.au/driving-boating-and-transport/using-waterways/restrictions-and-closures/marine-notice>

Marine Notice: NH22144

Date: 1 December 2022



Mike Baldwin

Manager Waterways Operations Hunter

Delegate

MARINE SAFETY ACT 1998

MARINE NOTICE

Section 12(2)

REGULATION OF VESSELS – EXCLUSION ZONE

Location

Hastings River, Port Macquarie – between Lady Nelson Wharf and Pelican Island, Port Macquarie

Duration

- 9.00pm to 9.15pm – Saturday 31 December 2022
- 12.00am to 12.15am – Sunday 1 January 2023

Detail

Fireworks displays will be conducted over the navigable waters of Hastings River, Port Macquarie specified above. Fireworks will be launched from a moored firing barge at the above location. The area directly around this firing position may be dangerous and hazardous to other waterway users while fireworks are being launched.

An **EXCLUSION ZONE** is specified during the event which will be indicated by the presence of control vessels stationed on the boundary. The Zone will extend 150 metres around the firing barge and will be moored near the inter-tidal flats to the southeast of Pelican Island.

Unauthorised vessels and persons are strictly prohibited from entering the Exclusion Zone.

Penalties may apply (Section 12(5) - *Marine Safety Act 1998*)

For full details visit the Transport for NSW website – www.rms.nsw.gov.au/maritime

Marine Notice NH22127

Date: 14 November 2022



Rod McDonagh

Manager Operations North

Delegate

MARINE SAFETY ACT 1998

MARINE NOTICE

Section 12(2)

REGULATION OF VESSELS – EXCLUSION ZONE

Location

Hastings River, Port Macquarie – from the back channel of Port Macquarie Marina to the main channel of the river near Lady Nelson Wharf.

Duration

- 7.30am to 8.30am – Saturday 7 January 2023.

Detail

A “Sailpast” will be conducted on the navigable waters of Hastings River, Port Macquarie specified above, consisting of a flotilla of vessels participating in a local competition.

An **EXCLUSION ZONE** is specified during the event, which will surround and move with the flotilla in an easterly direction. The Zone will be indicated by the presence of control vessels and a marine rescue vessel at each end of the flotilla.

Unauthorised vessels and persons are strictly prohibited from entering the Exclusion Zone.

Penalties may apply (Section 12(5) - *Marine Safety Act 1998*)

For full details visit the Transport for NSW website – <https://www.nsw.gov.au/driving-boating-and-transport/using-waterways/restrictions-and-closures/marine-notice>

Marine Notice: NH2300

Date: 1 December 2022



Rod McDonagh

Manager Operations North

Delegate

MARINE SAFETY ACT 1998

MARINE NOTICE

Section 12(2)

REGULATION OF VESSELS – EXCLUSION ZONE

Location

Coffs Harbour Jetty, Coffs Harbour.

Duration

- 2.00pm to 11.00pm – Saturday 31 December 2022.

Detail

A fireworks display will be conducted over the navigable waters of Coffs Harbour Jetty, Coffs Harbour. The fireworks will be launched from a barge anchored at the location around 9pm. The area directly around this firing position may be dangerous and hazardous to other waterway users while fireworks are being launched.

An **EXCLUSION ZONE** is specified during the event, which will be indicated by the presence of control vessels stationed on the boundary and extend 150 metres around the barge.

Unauthorised vessels and persons are strictly prohibited from entering the Exclusion Zone.

Penalties may apply (Section 12(5) - *Marine Safety Act 1998*)

For full details visit the Transport for NSW website – <https://www.nsw.gov.au/driving-boating-and-transport/using-waterways/restrictions-and-closures/marine-notices>

Marine Notice: NH22146

Date: 1 December 2022



Rod McDonagh

Manager Operations North

Delegate

MARINE SAFETY ACT 1998

MARINE NOTICE

Section 12(2)

REGULATION OF VESSELS – EXCLUSION ZONE

Location

Fishing Point, Lake Macquarie – adjacent to Fishing Point foreshore.

Duration

- 12.00am to 12.30am – Sunday 1 January 2023.

Detail

A fireworks display will be conducted over the navigable waters of Fishing Point, Lake Macquarie specified above. Fireworks will be launched from a moored firing barge at the above location. The area directly around this firing position may be hazardous to other waterway users while fireworks are being launched.

An **EXCLUSION ZONE** is specified during the event which will extend 150 metres around the moored barge and be indicated by the presence of control vessels stationed on the boundary.

Unauthorised vessels and persons are strictly prohibited from entering the Exclusion Zone.

Penalties may apply (Section 12(5) - *Marine Safety Act 1998*)

For full details visit the Transport for NSW website – <https://www.nsw.gov.au/driving-boating-and-transport/using-waterways/restrictions-and-closures/marine-notice>

Marine Notice: NH22141

Date: 6 December 2022



Mike Baldwin

Manager Operations Hunter

Delegate

Temora Shire Council

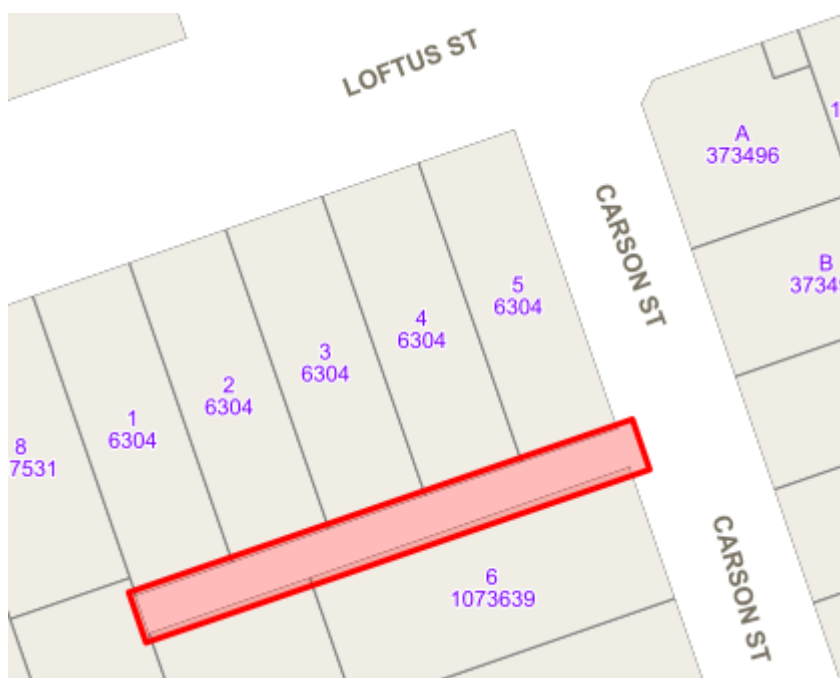
Roads Act 1993, Section 16

Dedication of Land as Public Road

Notice is hereby given, under section 16 of the *Roads Act 1993*, that the land highlighted in red in is dedicated as public road, as set out in the Schedule below.

Schedule 1

Section of road identified in red below, between Loftus and View Street, intersecting with Carson Street, Temora. The road is known as Little Loftus Street, Temora.



GC Lavelle
General Manager
Temora Shire Council

MARINE SAFETY ACT 1998

MARINE NOTICE

Section 12(2)

REGULATION OF VESSELS – EXCLUSION ZONE

Location

Lower Coolongolook River/ Cape Hawke Harbour/ Wallis Lake, Forster NSW - Forster/ Tuncurry Bridge/ Miles Island/ Little Tern Island

Duration

- 8.30pm to 9.30pm – Saturday 31 December 2022.

Detail

A fireworks display will be conducted on the navigable waters of Lower Coolongolook River/Cape Hawke Harbour/Wallis Lake, Forster NSW specified above. Fireworks will be launched from a barge anchored at the location. The area directly around this firing position may be dangerous and hazardous during the display.

An **EXCLUSION ZONE** is specified during the event, 250 metres around the fireworks deployment barge and indicated by the presence of control vessels stationed on the boundary.

Unauthorised vessels and persons are strictly prohibited from entering the Exclusion Zone.

Penalties may apply (section 12(5) - *Marine Safety Act 1998*)

For full details visit the Transport for NSW website – <https://www.nsw.gov.au/driving-boating-and-transport/using-waterways/restrictions-and-closures/marine-notices>

Marine Notice: NH22143

Date: 5 December 2022



Mike Baldwin

Manager Waterway Operations - Hunter

Delegate

MARINE SAFETY ACT 1998

MARINE NOTICE

Section 12(2)

REGULATION OF VESSELS – EXCLUSION ZONE

Location

Trinity Point, Lake Macquarie – adjacent to Trinity Point Marina.

Duration

- 8.30pm to 9.30pm Saturday 31 December 2022.

Detail

A fireworks display will be conducted over the navigable waters of Trinity Point, Lake Macquarie specified above. Fireworks will be launched from a moored firing barge at the above location. The area directly around this firing position may be hazardous to other waterway users while fireworks are being launched.

An **EXCLUSION ZONE** is specified during the event which will extend 150 metres around the moored barge and be indicated by the presence of control vessels stationed on the boundary.

Unauthorised vessels and persons are strictly prohibited from entering the Exclusion Zone.

Penalties may apply (Section 12(5) - *Marine Safety Act 1998*)

For full details visit the Transport for NSW website – <https://www.nsw.gov.au/driving-boating-and-transport/using-waterways/restrictions-and-closures/marine-notice>

Marine Notice: NH22140

Date: 6 December 2022



Mike Baldwin

Manager Operations Hunter

Delegate

MARINE SAFETY REGULATION 2016

EXEMPTION ORDER

HIRE AND DRIVE PERSONAL WATERCRAFT – LICENCE EXEMPTION FOR CERTAIN ACTIVITIES CONDUCTED ON THE HAWKESBURY RIVER, NSW

Clause 140(1)

I, Cherie Ashford, Director – Insights and Operations, NSW Maritime, a delegate of Transport for NSW, pursuant to clause 140(1) of the Marine Safety Regulation 2016 (the Regulation), hereby EXEMPT the operators of hire and drive personal watercraft used in conjunction with regulated tour activities and conducted within the area of operations set out in Schedule 1 of this Order, from the requirements of clause 103(1) of the Regulation - being the requirement to hold a personal watercraft driving licence – SUBJECT TO the conditions set out in Schedule 2 of this Order.

Object

The object of this Exemption Order is to allow unlicensed persons to operate personal watercraft in the context of a supervised ‘tour’ operation in a safe and responsible way, and where the operation is subject to a Certificate of Operation under the *Marine Safety (Domestic Commercial Vessel) National Law Act 2012* of the Commonwealth for the hiring out of personal watercraft.

Definition

In this Notice, “regulated tour activities” means unlicensed personal watercraft hire and drive tour activities under the supervision of tour guides conducted by Richie’s Events Pty Ltd T/A Jet Ski Safaris NSW in accordance with the Certificate of Operation COO-39922-003 issued by the Australian Maritime Safety Authority.

SCHEDULE 1

REGULATED TOUR ACTIVITIES – AREA OF OPERATIONS

This Exemption applies only to operators of personal watercraft participating in regulated tour activities conducted on the waters of the Hawkesbury River and connected tributaries bounded by a line drawn from the eastern extremity of Flat Rock Point in an easterly direction to the western extremity of Croppy Point and a line drawn from the east cardinal mark (CHR807) at the convergence of Mangrove Creek and the Hawkesbury River in a southern direction to Gentleman’s Halt Wharf on the opposite shore of the Hawkesbury River.

SCHEDULE 2

GENERAL CONDITIONS

1. This Order does not apply to:
 - a) Any person who is ineligible to hold a boat driving licence or is the subject of a boat driving licence suspension or disqualification under the *Marine Safety Act 1998*, or an equivalent disqualification in any other State or Territory; or
 - b) A person who is the subject of a written notice from Transport for NSW specifying that this Order does not apply to the person.
2. This Order applies only to the operator of a hire and drive personal watercraft who is:
 - a) operating a personal watercraft in accordance with the terms and conditions of a hire agreement with Richie's Events Pty Ltd T/A Jet Ski Safaris NSW; and
 - b) operating in accordance with specified waterway management rules as required by the tour operator; and
 - c) wearing an appropriate lifejacket within the meaning of Part 6 of the Regulation; and
 - d) not operating the vessel at a speed exceeding 30 knots; and
 - e) a minimum of 16 years of age.
3. This Order ceases to apply in the event that the regulated tour activities are no longer subject to a Certificate of Operation issued by the Australian Maritime Safety Authority.

Note:

Failure to comply with a condition of this Order by a personal watercraft operator means that the Exemption ceases to apply and if the operator does not hold a personal watercraft driving licence, both the vessel owner and the operator may be liable for an offence under State and National laws.

Publication

Pursuant to clause 140(3)(b) of the Regulation, this Order is published in the NSW Government Gazette.

This Notice takes effect on **27 November 2022** and will be in force for a period of 12 months from this date, unless revoked. This Order may be revoked at any time by Transport for NSW.



Date: 25 November 2022

Cherrie Ashford

Director - Maritime Insights and
operations

NSW Maritime Delegate

MARINE SAFETY ACT 1998

MARINE NOTICE

Section 12(2)

REGULATION OF VESSELS – EXCLUSION ZONE

Location

Nelson Bay, Port Stephens – adjacent to Nelson Bay Beach.

Duration

- 6.00pm - 9.45pm – Saturday 31 December 2022.

Detail

A fireworks display will be conducted over the navigable waters of Nelson Bay, Port Stephens specified above. Fireworks will be launched from a moored firing barge at the above location. The area directly around this firing position may be hazardous to other waterway users while fireworks are being launched.

An **EXCLUSION ZONE** is specified during the event which will be indicated by the presence of control vessels stationed on the boundary and will extend 150 metres around the moored barge.

Unauthorised vessels and persons are strictly prohibited from entering the Exclusion Zone.

Penalties may apply (Section 12(5) - *Marine Safety Act 1998*)

For full details visit the Transport for NSW website – <https://www.nsw.gov.au/driving-boating-and-transport/using-waterways/restrictions-and-closures/marine-notice>

Marine Notice: NH22138

Date: 6 December 2022



Mike Baldwin

Manager Operations Hunter

Delegate

MARINE SAFETY ACT 1998

MARINE NOTICE

Section 12(2)

REGULATION OF VESSELS – EXCLUSION ZONE

Location

Camden Haven Inlet, Laurieton - adjacent to the Laurieton United Services Club.

Duration

- 8.45pm to 9.20pm – Saturday 31 December 2022.

Detail

A fireworks display will be conducted over the navigable waters of Camden Haven Inlet, Laurieton specified above. Fireworks will be launched from the Laurieton United Services Club pier and the area directly around this firing position may be hazardous during the display.

An **EXCLUSION ZONE** is specified during the event, which will be indicated and monitored by the presence of control vessels stationed on the boundary.

Unauthorised vessels and persons are strictly prohibited from entering the Exclusion Zone.

Penalties may apply (section 12(5) - *Marine Safety Act 1998*)

For full details visit the Transport for NSW website – <https://www.nsw.gov.au/driving-boating-and-transport/using-waterways/restrictions-and-closures/marine-notices>

Marine Notice: NH22137

Date: 6 December 2022



Rod McDonagh

Manager Operations North

Delegate

MARINE SAFETY ACT 1998

MARINE NOTICE

Section 12(2)

REGULATION OF VESSELS – EXCLUSION ZONE AND SPECIAL RESTRICTIONS

Location

Kiama Harbour, Tasman Sea – adjacent to the Kiama Breakwall on the northern side of the Kiama Boat Harbour.

Duration

- 8.00pm to 10.00pm – Saturday 31 December 2022.

Detail

A fireworks display will be conducted over the navigable waters of Kiama Harbour specified above. The display will be staged from land at the above location. The area directly around this location may be hazardous while the fireworks display is occurring.

An **EXCLUSION ZONE** is specified during the event, extending for a radius of 200 metres around the display. The Zone will be monitored and maintained by event personnel.

Unauthorised vessels and persons are strictly prohibited from entering the Exclusion Zone.

Special Restrictions

Pursuant to section 12(3) of the *Marine Safety Act 1998*, for the duration of the event, special restrictions are imposed on all lawfully moored vessels within the exclusion zone whilst it is in force as follows:

- Vessels moored within the area must remain at their position and **MUST NOT** be operated during the event.

Penalties may apply (section 12(5) - *Marine Safety Act 1998*)

For full details visit the Transport for NSW website – <https://www.nsw.gov.au/driving-boating-and-transport/using-waterways/restrictions-and-closures/marine-notices>

Marine Notice: SO2270

Date: 13 October 2022



Nathaniel Jacobs

Manager Waterways Operations South

Delegate

MARINE SAFETY ACT 1998

MARINE NOTICE

Section 12(2)

REGULATION OF VESSELS – EXCLUSION ZONE

Location

Wangi Bay, Lake Macquarie – adjacent to Wangi RSL Club.

Duration

- 8.30pm to 9.30pm – Saturday 31 December 2022.

Detail

A fireworks display will be conducted over the navigable waters of Wangi Bay, Lake Macquarie specified above. Fireworks will be launched from a moored firing barge at the above location. The area directly around this firing position may be hazardous to other waterway users while fireworks are being launched.

An **EXCLUSION ZONE** is specified during the event, which will extend 150 metres around the moored barge and be indicated by the presence of control vessels stationed on the boundary.

Unauthorised vessels and persons are strictly prohibited from entering the Exclusion Zone.

Penalties may apply (Section 12(5) - *Marine Safety Act 1998*)

For full details visit the Transport for NSW website – <https://www.nsw.gov.au/driving-boating-and-transport/using-waterways/restrictions-and-closures/marine-notices>

Marine Notice: NH22142

Date: 6 December 2022



Mike Baldwin

Manager Operations Hunter

Delegate

MARINE SAFETY ACT 1998

MARINE NOTICE

Section 12(2)

REGULATION OF VESSELS – EXCLUSION ZONE

Location

Shoalhaven River, Shoalhaven Heads – within a 200m radius of a barge positioned approximately 100m south east of the foreshore of 55 River Road, Shoalhaven Heads.

Duration

- 6.00pm to 11.00pm - Saturday 31 December 2022.

Detail

A fireworks display will be conducted on the navigable waters of Shoalhaven River, Shoalhaven Heads specified above, and will involve the use of a stationary barge as a platform for the display.

An **EXCLUSION ZONE** is specified during the event which will be indicated by the presence of signage, and monitored and maintained by event personnel and a control vessel.

Unauthorised vessels and persons are strictly prohibited from entering the Exclusion Zone.

Penalties may apply (section 12(5) - *Marine Safety Act 1998*)

For full details visit the Transport for NSW website – <https://www.nsw.gov.au/driving-boating-and-transport/using-waterways/restrictions-and-closures/marine-notices>

Marine Notice: SO2260

Date: 5 December 2022



Nathaniel Jacobs

Manager Waterways Operations - Maritime South

Delegate

MARINE SAFETY ACT 1998

MARINE NOTICE

Section 12(2)

REGULATION OF VESSELS – EXCLUSION ZONE

Location

Toronto, Lake Macquarie – adjacent to Royal Motor Yacht Club Toronto.

Duration

- 8.00pm to 10.00pm – Saturday 31 December 2022.

Detail

A fireworks display will be conducted over the navigable waters of Toronto, Lake Macquarie specified above. Fireworks will be launched from a moored firing barge at the above location. The area directly around this firing position may be hazardous to other waterway users while fireworks are being launched.

An **EXCLUSION ZONE** is specified during the event which will extend 150 metres around the moored barge and be indicated by the presence of control vessels stationed on the boundary.

Unauthorised vessels and persons are strictly prohibited from entering the Exclusion Zone.

Penalties may apply (Section 12(5) - *Marine Safety Act 1998*)

For full details visit the Transport for NSW website – <https://www.nsw.gov.au/driving-boating-and-transport/using-waterways/restrictions-and-closures/marine-notice>

Marine Notice: NH22139

Date: 6 December 2022



Mike Baldwin

Manager Operations Hunter

Delegate

MARINE SAFETY ACT 1998

MARINE NOTICE

Section 12(2)

REGULATION OF VESSELS – EXCLUSION ZONE

Location

Farm Cove, Sydney Harbour – south of a line from Man O War wharf to the northern tip of Mrs Macquaries Point.

Duration

- 8.00pm to 9.00pm – Monday 12 December 2022.
- 8.00pm to 10.30pm - Thursday 15, Friday 16, Saturday 17 and Sunday 18 December 2022.
- 8.00pm to 10.30pm - Tuesday 20, Wednesday 21, Thursday 22, Friday 23 and Saturday 24 December 2022.

Detail

A special event will take place on Sydney Harbour at the above location, during the above times. The event being a drone show where a swarm of drones will briefly hover at low level over Sydney Harbour displaying images using lights.

An **EXCLUSION ZONE** is specified during the event, which will be enforced and patrolled by Maritime control vessels and other control vessels. The activation and deactivation of the Zone will also be announced on VHF 13.

Unauthorised vessels and persons are strictly prohibited from entering the Exclusion Zone.

Maps and Charts Affected

RMS Boating Map – 9D

RAN Hydrographic Chart AUS 202

Penalties may apply (section 12(5) - *Marine Safety Act 1998*)

For full details visit the Transport for NSW website – <https://www.nsw.gov.au/driving-boating-and-transport/using-waterways/restrictions-and-closures/marine-notices>

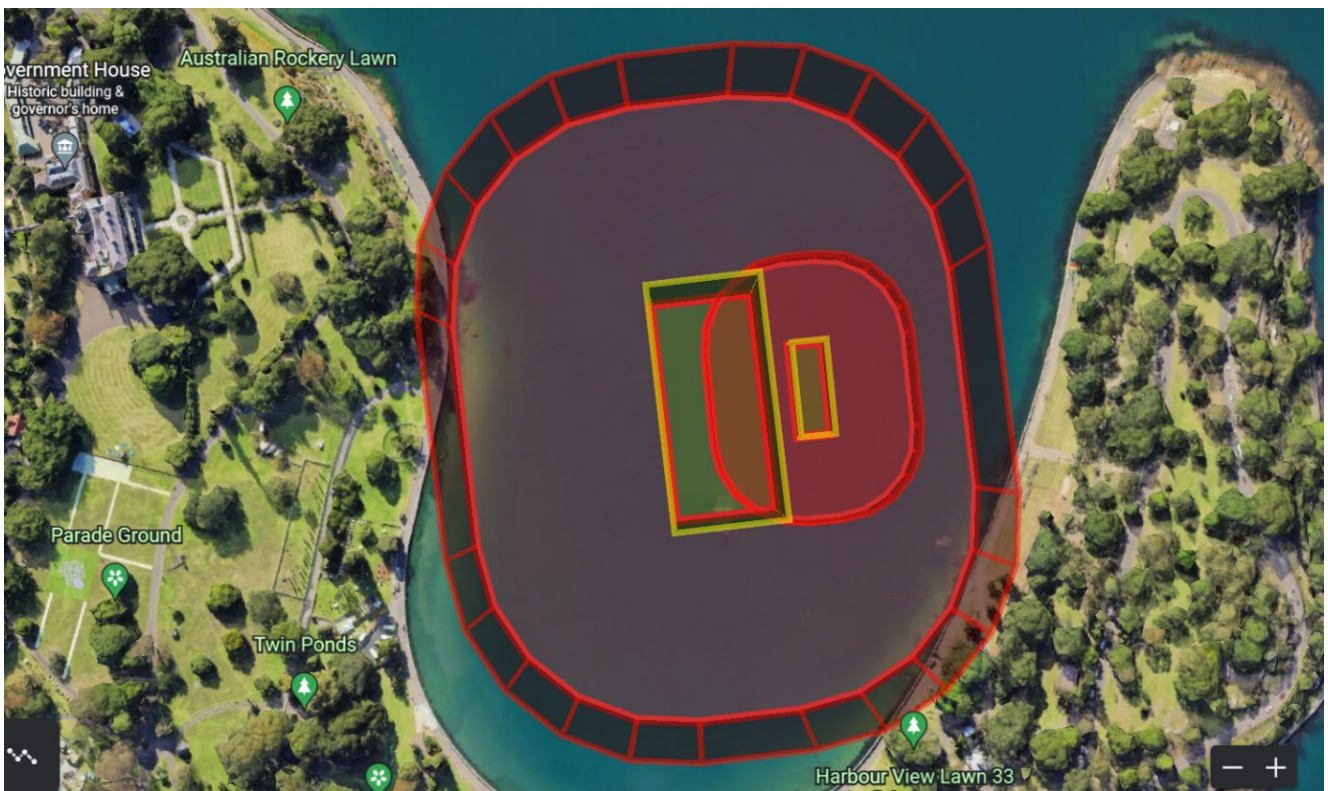
Marine Notice: SE2221

Date: 7 December 2022

Drew Jones

Senior Special Aquatic Events Officer

Delegate



MARINE SAFETY ACT 1998

MARINE NOTICE

Section 11

REGULATION OF VESSELS – SPECIAL RESTRICTION

Location

Edward River, Picnic Point junction downstream to the Wakool junction.

Duration

- 4.00pm Friday 9 December to 11.59pm Monday 19 December 2022.

Special Restrictions

Due to high river levels and flooding presenting a risk to the safety of navigation, a Regulated Area will be created between the above times within which **Special Restrictions** are imposed. The Regulated Area will comprise of the area within the location specified above.

Within the Regulated Area, the following Special Restrictions apply:

- (a) A Speed Limit of 15 knots applies to all vessels;
- (b) Towing of persons is prohibited;
- (c) Vessels must produce minimal wash.

Penalties may apply (section 11(4) - *Marine Safety Act 1998*)

NOTE: Some locations within the Regulated Area may be subject to additional restrictions or prohibitions imposed by the NSW State Emergency Service under the *State Emergency Services Act 1989*.

For full details visit the Transport for NSW website – <https://www.nsw.gov.au/driving-boating-and-transport/using-waterways/restrictions-and-closures/marine-notices>

Marine Notice: SO2290

Date: 6 December 2022



Nathaniel Jacobs

Manager Waterways Operations

Delegate