



# *Government Gazette*

of the State of

New South Wales

**Number 580—Crown Land**

**Friday, 16 December 2022**

---

The New South Wales Government Gazette is the permanent public record of official NSW Government notices. It also contains local council, non-government and other notices.

Each notice in the Government Gazette has a unique reference number that appears in parentheses at the end of the notice and can be used as a reference for that notice (for example, (n2019-14)).

The Gazette is compiled by the Parliamentary Counsel's Office and published on the NSW legislation website ([www.legislation.nsw.gov.au](http://www.legislation.nsw.gov.au)) under the authority of the NSW Government. The website contains a permanent archive of past Gazettes.

To submit a notice for gazettal, see the Gazette page.

## ERRATUM

IN the *Government Gazette No. 212-Crown Land* of 20 May 2022, Notice Reference [n2022-0865] under the heading “Withdrawal of lands from Western Lands Leases”, the reference to the withdrawal of 62/1236889 from Western Lands Lease (WLL) 3046 should not have been published and is hereby removed. Lot 62 DP1236889 has not been withdrawn from WLL3046.

File Reference: 17/07127

IN the *Government Gazette No. 212-Crown Land* of 20 May 2022, Notice Reference [n2022-0865] under the heading “Withdrawal of lands from Western Lands Leases”, the lease area in Column 5 of 5902 for Western Lands Lease 3046 in relation to 63/1236889 being the land withdrawn in Column 1 should have read as 5916.

File Reference: 17/07127

**CROWN LAND MANAGEMENT ACT 2016  
ADDITION TO RESERVED CROWN LAND**

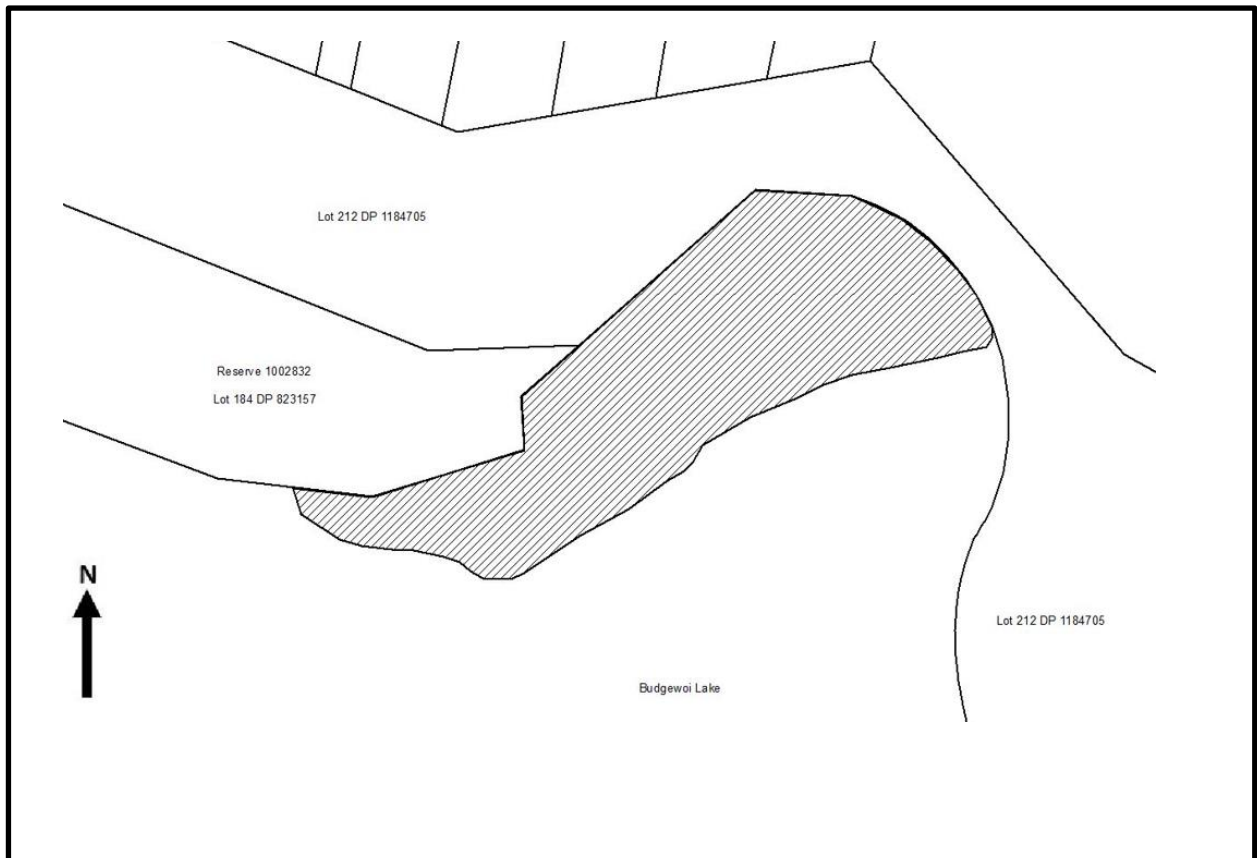
Pursuant to section 2.9 of the *Crown Land Management Act 2016*, the Crown land specified in Column 1 of the following Schedule is added to the reserved land specified opposite in Column 2 of the Schedule.

The Hon. Kevin Anderson MP  
Minister for Lands and Water

---

<b>Column 1</b>	<b>Schedule</b>	<b>Column 2</b>
Land District: Gosford Local Government Area: Central Coast Locality: San Remo		Reserve No. 1002832 Public Purpose: Public Recreation Notified: 14-Jan-2000
being the area shown by hatching on the diagram below Area: about 1,678.1 square metres		Whole Lots: Lot 184 DP 823157 Parish Munmorah County Northumberland
File Reference: R1002832/UPD001/002		New Area: about 4.60 hectares

Notes: Does not revoke underlying reserves. Add swamp area to adjoining foreshore Reserve – LR10012832 - To facilitate environmental works and construction of salt marsh.



**CROWN LAND MANAGEMENT ACT 2016  
ADDITION TO RESERVED CROWN LAND**

Pursuant to section 2.9 of the *Crown Land Management Act 2016*, the Crown land specified in Column 1 of the following Schedule is added to the reserved land specified opposite in Column 2 of the Schedule.

The Hon. Kevin Anderson MP  
Minister for Lands and Water

---

**Schedule**

**Column 1**

Land District: Metropolitan  
Local Government Area: Sutherland Shire  
Locality: Barden Ridge

Part Lot: Lot 5 DP 1149334  
Parish Holsworthy  
County Cumberland

Area: about 32.36 hectares

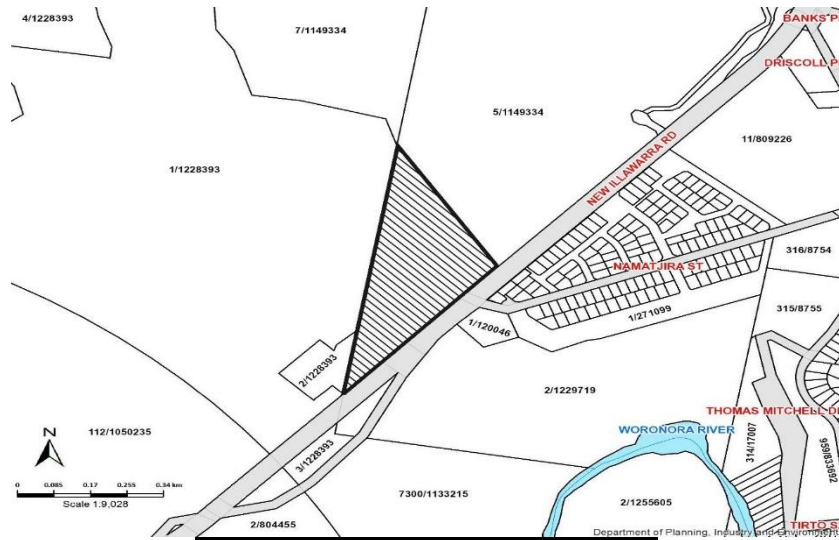
File Reference: R1003608/UPD002/003

Notes: Does not revoke underlying reserves.

**Column 2**

Reserve No. 1003608  
Public Purpose: Public Recreation  
Notified: 21-Jun-2002

New Area: about 55.28 hectares



## REVOCATION OF RESERVATION OF CROWN LAND

Pursuant to section 2.11 of the *Crown Land Management Act 2016*, the reservation of Crown land specified in Column 1 of the Schedule hereunder is revoked to the extent specified opposite thereto in Column 2 of the Schedule.

The Hon Kevin Anderson, MP  
Minister for Lands and Water

### SCHEDULE

Column 1	Column 2
Parish: Hylaman County: Landsborough Land District: Bourke Local Government Area: Bourke Locality: Louth Reserve No: 32957 Public Purpose: Travelling Stock Notified: 20 July 1901  File Reference WLL883-1#01	The part of reserve 32957 in the southern part of Lot 975 DP 762195 with an area of approximately 843.3 ha  This part co-exists with Western Lands Lease 2929

Column 1	Column 2
Parish: Hylaman County: Landsborough Land District: Bourke Local Government Area: Bourke Locality: Louth Reserve No: 32968 Public Purpose: Travelling Stock and Camping Notified: 20 July 1901  File Reference WLL883-1#01	The whole of reserve 32968 being part Lot 975 DP 762195 with an area of approximately 81 ha  This co-exists with Western Lands Lease 2929

## ALTERATION OF CONDITIONS OF A WESTERN LANDS LEASE

It is hereby notified that in pursuance of the provisions of Section 7.3 of the Crown Land Management Act 2016, the conditions of the undermentioned Western Lands Lease have been altered as shown.

The Hon. Kevin Anderson, M.P.  
Minister for Lands and Water

Administrative District – Wentworth  
Shire – Wentworth, County – Windeyer

The conditions of Western Lands Lease 17, being the land contained within Folio Identifier 4735/767963 have been altered effective from 14 December 2022.

As a consequence of the alteration of conditions rent will be assessed annually in line with the Crown Land Management Act 2016 and Regulations.

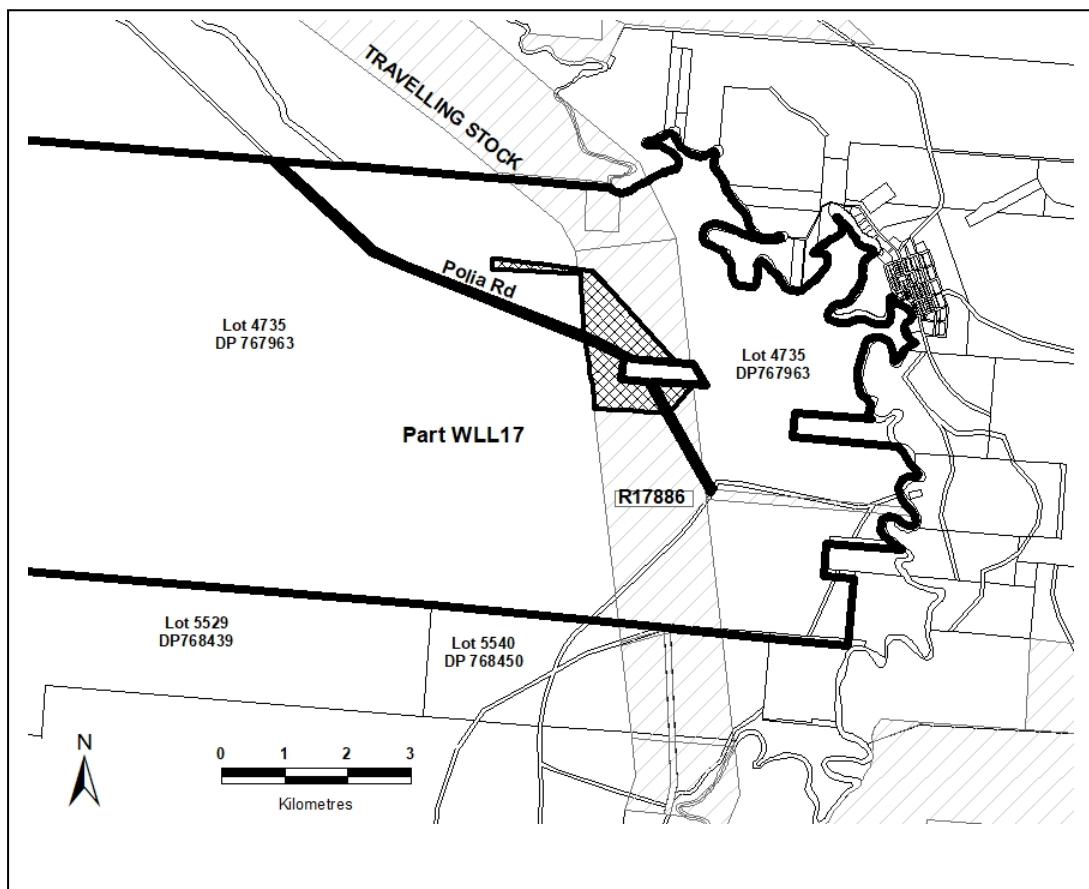
The conditions have been altered by the inclusion of the special conditions following.

1. The Leaseholders undertake the Biodiversity Stewardship Agreement (the Agreement) at the sole risk of the Leaseholders.
2. The Leaseholders release to the full extent permitted by law the Minister, the Crown in right of New South Wales and their respective officers, agents, servants, contractors and employees and anyone claiming through or under them from all suits, actions, demands, claims or damages of every kind arising out of or in connection with the Agreement, except to the extent directly and solely caused by an act or omission of the Minister, the Crown in the right of New South Wales or their respective officers, agents, servants, contractors or employees.
3. The Leaseholders indemnify and keep indemnified the Minister and the Crown in right of New South Wales and their respective officers, agents, servants, contractors and employees from and against all liability, claim, action, loss, damage, costs or expense (including reasonable legal costs and expenses) which may be suffered or incurred by any of those indemnified arising out of or in connection with:
  - (a) the Agreement;
  - (b) the carrying out of the Agreement by the Leaseholders;
  - (c) any requirement for relinquishment of rights in relation the Agreement;
  - (d) any declaration that the Land is subject to a Biodiversity Stewardship Agreement;
  - (e) any penalty or fine incurred by those indemnified arising out of or in connection with the Agreement,except to the extent directly and solely caused by an act or omission of the Minister, the Crown in the right of New South Wales or their respective officers, agents, servants, contractors or employees.
4. The Leaseholders agree to indemnify those indemnified under these clauses despite that any such liability, claim, action, loss, damage or expense resulted from any act or thing that the Leaseholders may be authorised or obliged to do under the Agreement.
5. The Leaseholders further agree that the obligation of the Leaseholders under these clauses will continue after the expiration or other determination of the Agreement in respect of any act, deed, matter or thing happening before such expiration or determination.
6. If for any reason the Leases are forfeited or surrendered under the *Crown Land Management Act 2016* then the Leaseholder must, within 90 days of the date of such forfeiture or surrender:
  - (a) comply with any requirement under the *Biodiversity Conservation Act 2016* to relinquish any rights issued in relation to the Agreement;
  - (b) pay any penalty under the *Biodiversity Conservation Act 2016* for failure to comply with any requirements under the *Biodiversity Conservation Act 2016*;
  - (c) do all acts and things which are necessary to have the Agreement terminated in accordance with the provisions of the *Biodiversity Conservation Act 2016*, including relinquishment of rights issued

in relation to the Agreement and declaration of termination of any obligation in relation to the Agreement on the Land. This may include (but is not limited to):

- provision of consent to the termination of the Agreement;
- preparation and submission of a request to the Minister for Environment and Energy for the termination of the Agreement in accordance with Section 5.10(7) of the *Biodiversity Conservation Act 2016*, including preparing the form and paying the application fee;
- provision of offset requirements if the Agreement is terminated under Section 5.10(3) and Section 5.10(4) of the *Biodiversity Conservation Act 2016*; and
- payment of any penalty in order to satisfy all conditions under the *Biodiversity Conservation Act 2016* for the termination of the Agreement in relation to the Land

7. The Leaseholders agree to provide the Department with the date/s of any reporting period for the Agreement.
8. An area of 201 hectares has been set aside for Conservation under this Stewardship Agreement and is shown cross hatched on the diagram below.



File No: 17-2

**CROWN LAND MANAGEMENT ACT 2016**  
**REVOCATION OF APPOINTMENT OF CROWN LAND MANAGER**

Pursuant to section 3.10 (1) of the *Crown Land Management Act 2016*, the appointment of the person specified in Column 1 of the Schedule hereunder, as Crown land manager of the land, or part(s) of the land, specified opposite thereto in Column 2 of the Schedule, is revoked.

The Hon. Kevin Anderson MP  
Minister for Lands and Water

---

<b>Column 1</b>	<b>Schedule</b>	<b>Column 2</b>
Crown Land Manager: Clarenza Flood Refuge And Water Reserve Land Manager Reserve No. 33013 Purpose: Water Supply, Refuge In Time Of Flood Notified: 20-Jul-1901 File Reference: R33013/MGT001/001		The whole being Whole Lot: Lot 7004 DP 93037 Parish Clarenza County Clarence  Area: about 240.48 hectares

---



**CROWN LAND MANAGEMENT ACT 2016**  
**APPOINTMENT OF STATUTORY LAND MANAGER BOARD MEMBERS**

Pursuant to clause 4(1) of Schedule 5 to the *Crown Land Management Act 2016*, the persons specified in Column 1 of the Schedule hereunder are appointed, for the terms of office specified in that Column, as board members for the statutory land manager specified opposite in Column 2, which has been appointed as Crown land manager of the land referred to in Column 3 of the Schedule. It is a condition of the appointment that the board member must comply with the Department of Planning and Environment - Crown Lands *Crown reserve code of conduct: For non-council Crown land managers and commons trusts* (as may be amended or replaced from time to time).

The Hon. Kevin Anderson MP  
Minister for Lands and Water

<b>Schedule</b>		
<b>Column 1</b>	<b>Column 2</b>	<b>Column 3</b>
Helen Rae Carney	Reids Flat Recreation Reserve Land Manager	Reserve No. 60976 Purpose: Public Recreation Notified: 22-Feb-1929
For a term commencing date of this notice and expiring 16-Jan-2026		File Reference: SLM/APP651/001

**CROWN LAND MANAGEMENT ACT 2016**  
**APPOINTMENT OF STATUTORY LAND MANAGER BOARD MEMBERS**

Pursuant to clause 4(1) of Schedule 5 to the *Crown Land Management Act 2016*, the persons specified in Column 1 of the Schedule hereunder are appointed, for the terms of office specified in that Column, as board members for the statutory land manager specified opposite in Column 2, which has been appointed as Crown land manager of the land referred to in Column 3 of the Schedule. It is a condition of the appointment that the board member must comply with the Department of Planning and Environment - Crown Lands *Crown reserve code of conduct: For non-council Crown land managers and commons trusts* (as may be amended or replaced from time to time).

The Hon. Kevin Anderson MP  
Minister for Lands and Water

<b>Schedule</b>		
<b>Column 1</b>	<b>Column 2</b>	<b>Column 3</b>
Ken Greenwald (reappointment)	Norah Head Lighthouse Reserve Land Manager	Reserve No. 1003869 Purpose: heritage purposes, public recreation and coastal environmental protection Notified: 6-Sep-2002
Ian McNaught (reappointment)		File Reference: MD02R25-003
Neil Rose (reappointment)		
Colin Paulson (reappointment)		
The person for the time being holding the position of Asset and Project Co-Ordinator, Central Coast Council (ex-officio member) (reappointment)		
For a term commencing date of this notice and expiring 22-Sep-2023		

**CROWN LAND MANAGEMENT ACT 2016  
REVOCATION OF RESERVE OF CROWN LAND**

Pursuant to section 2.11 of the *Crown Land Management Act 2016*, the reservation of Crown land specified in Column 1 of the following Schedule is revoked to the extent specified opposite in Column 2 of the Schedule.

The Hon. Kevin Anderson, MP  
Minister for Lands and Water

---

**Schedule**

**Column 1**

Land District: Metropolitan  
Local Government Area: Hornsby  
Locality: Westleigh  
Reserve No. 752053  
Public Purpose: Future Public Requirements  
Notified: 29-Jun-2007

**Column 2**

The part being:  
Lot 4702 DP 1204882  
Parish South Colah  
County Cumberland  
  
Area:71m2

File Reference: 21/07289#13

---

**CROWN LAND MANAGEMENT ACT 2016**  
**NOTICE - CROWN LAND TO BE USED OR OCCUPIED FOR OTHER PURPOSE UNDER S 2.18(2)(b)**

Pursuant to section 2.18(2)(b) of the Crown Land Management Act 2016, the Crown land specified in Column 2 of the following Schedule is proposed to be used or occupied under a relevant interest granted for the purpose(s) specified in Column 1 of the following Schedule.

The Hon. Kevin Anderson MP  
Minister for Lands and Water

---

<b>Schedule</b>	
<b>Column 1</b>	<b>Column 2</b>
Communication Facilities (relevant interest - Licence 638108) Access (relevant interest - Licence 638108)	Reserve No. 29341 Public Purpose: Trigonometrical Purposes Notified: 13-May-1899 File Reference: R29341/PURP001/001

---

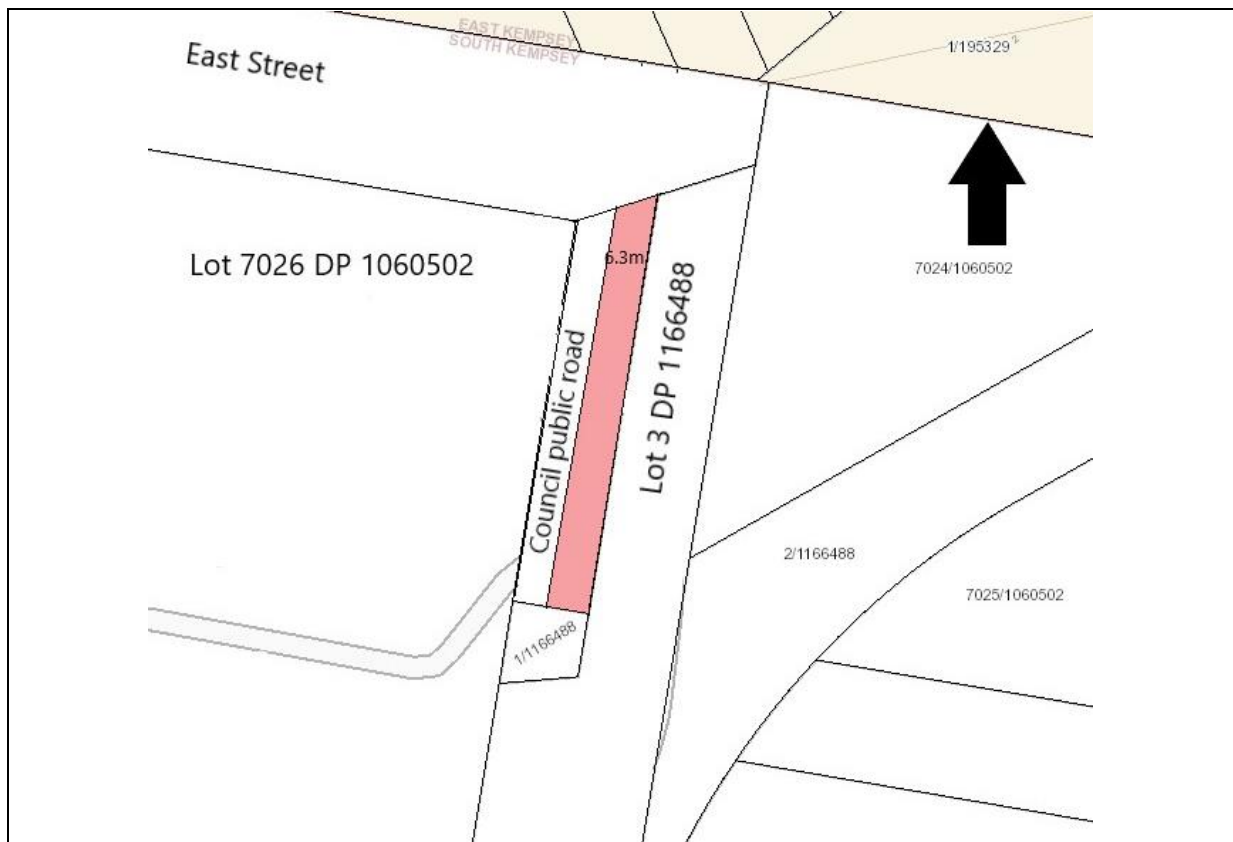
## CROWN LAND MANAGEMENT ACT 2016 ADDITION TO RESERVED CROWN LAND

Pursuant to section 2.9 of the Crown Land Management Act 2016, the Crown land specified in Column 1 of the following Schedule is added to the reserved land specified opposite in Column 2 of the Schedule. Crown land added shown on diagram by red colour.

The Hon. Kevin Anderson MP  
Minister for Lands and Water

### Schedule

Column 1	Column 2
Land District: Kempsey	Reserve No. 1036408
Local Government Area: Kempsey	Public Purpose: cemetery and crematorium
Locality: Kempsey	Notified: 14 September 2012
Whole Lots: closed road as shown by red colour on diagram about 6.3m wide	Whole Lots: 2 and 3 DP 1166488
Parish: Beranghi	Parish Beranghi
County: Macquarie	County Macquarie
Area: about 0.493 ha	New Area: about 1.619ha
File Reference: 22/07182	



**CROWN LAND MANAGEMENT ACT 2016**  
**APPOINTMENT OF STATUTORY LAND MANAGER BOARD MEMBERS**

Pursuant to clause 4(1) of Schedule 5 to the *Crown Land Management Act 2016*, the persons specified in Column 1 of the Schedule hereunder are appointed, for the terms of office specified in that Column, as board members for the statutory land manager specified opposite in Column 2, which has been appointed as Crown land manager of the land referred to in Column 3 of the Schedule. It is a condition of the appointment that the board member must comply with the Department of Planning and Environment - Crown Lands *Crown reserve code of conduct: For non-council Crown land managers and commons trusts* (as may be amended or replaced from time to time).

<b>Column 1</b>	<b>Schedule</b>	<b>Column 3</b>
Wendy Machin – Chairperson (re-appointment) For a term commencing 1st May 2023 and expiring 30th April 2024.	NSW Crown Holiday Parks Land Manager	Reserve No. 1003022 Purpose: Environmental Protection Notified: 6-Sep-2002
Chris Shaw (re-appointment) For a term commencing 1st May 2023 and expiring 30th April 2024.		Reserve No. 1001342 Purpose: Public Recreation Notified: 1-Jun-1997
Matthew Toohey (re-appointment) For a term commencing 1st May 2023 and expiring 30th April 2024.		Reserve No. 1013529 Purpose: Tourist Facilities And Services Notified: 25-May-2007
		Reserve No. 75925 Purpose: Public Recreation Notified: 15-May-1953
		Reserve No. 84835 Purpose: Public Recreation Notified: 10-Apr-1964
		Reserve No. 8920 Purpose: Pilot Station Notified: 4-May-1889
		Part Reserve No. 84107 Purpose: Resting Place Public Recreation Notified: 14-Dec-1962
		Part Reserve No. 79310 Purpose: Public Recreation Resting Place Community Purposes Notified: 1-Feb-1957
		Part Reserve No. 79681 Purpose: Public Recreation Notified: 28-Jun-1957
		Reserve No. 37514 Purpose: Public Recreation Notified: 23-Apr-1904
		Part Reserve No. 81643 Purpose:

Public Recreation  
Notified: 5-Jun-1959

Part Reserve No. 53519  
Purpose:  
Public Recreation  
Notified: 19-Sep-1919

Part Reserve No. 86531  
Purpose:  
Public Recreation  
Notified: 17-Nov-1967

Reserve No. 82783  
Purpose:  
Public Recreation  
Notified: 9-Sep-1960

Part Reserve No. 580070  
Purpose:  
Public Recreation  
Notified: 7-Oct-1899

Part Reserve No. 83225  
Purpose:  
Public Recreation  
Notified: 9-Jun-1961

Reserve No. 84696  
Purpose:  
Public Buildings  
Notified: 10-Jan-1964

Part Reserve No. 82780  
Purpose:  
Future Public Requirements  
Notified: 9-Sep-1960

Reserve No. 1012196  
Purpose:  
Access And Public Requirements, Rural Services,  
Tourism Purposes And Environmental And  
Heritage Conservation  
Notified: 1-Sep-2006

Part Reserve No. 540030  
Purpose:  
Showground  
Public Recreation  
Notified: 16-Sep-1966

Part Reserve No. 85147  
Purpose:  
Public Recreation  
Notified: 15-Jan-1965

Part Reserve No. 77312  
Purpose:  
Camping  
Public Recreation  
Notified: 31-Dec-1954

Reserve No. 82452  
Purpose:  
Public Recreation  
Notified: 1-Apr-1960

Reserve No. 1001341  
Purpose:  
Public Recreation  
Notified: 12-Jul-1974

Reserve No. 65963  
Purpose:  
Resting Place  
Public Recreation  
Notified: 8-May-1936

Reserve No. 91536  
Purpose:  
Caravan And Camping Park  
Notified: 17-Aug-1979

Part Reserve No. 55008  
Purpose:  
Public Recreation  
Notified: 9-Dec-1921

Reserve No. 1001340  
Purpose:  
Public Recreation  
Notified: 1-Jun-1997

Reserve No. 64933  
Purpose:  
Resting Place  
Public Recreation  
Notified: 23-Nov-1934

Reserve No. 1001337  
Purpose:  
Public Recreation  
Notified: 1-Jun-1997

Reserve No. 75324  
Purpose:  
Future Public Requirements  
Notified: 5-Sep-1952

Reserve No. 74701  
Purpose:  
Public Recreation  
Notified: 18-Jan-1952

Reserve No. 1001339  
Purpose:  
Public Recreation  
Notified: 1-Jun-1997

Reserve No. 1001354  
Purpose:  
Public Recreation  
Notified: 1-Jun-1997

Reserve No. 49122  
Purpose:  
Public Recreation  
Preservation Of Native Flora  
Notified: 30-Jul-1913

Reserve No. 83995  
Purpose:  
Public Recreation  
Camping  
Notified: 21-Sep-1962

Reserve No. 89602  
Purpose:  
Girl Guides  
Notified: 3-Oct-1975

Reserve No. 140026

Purpose:  
Public Recreation  
Preservation Of Native Flora  
Notified: 11-Sep-1987

Reserve No. 1001338  
Purpose:  
Public Recreation  
Notified: 12-Jul-1974

Reserve No. 64746  
Purpose:  
Public Recreation  
Resting Place  
Notified: 14-Sep-1934

Reserve No. 86054  
Purpose:  
Children's Playground  
Notified: 11-Nov-1966

Reserve No. 82999  
Purpose:  
Resting Place  
Public Recreation  
Notified: 6-Jan-1961

Reserve No. 1001355  
Purpose:  
Public Recreation  
Notified: 1-Jun-1997

Reserve No. 89209  
Purpose:  
Showground  
Public Recreation  
Notified: 31-May-1974

Reserve No. 76856  
Purpose:  
Public Recreation  
Camping  
Notified: 25-Jun-1954

Reserve No. 140081  
Purpose:  
Accommodation  
Caravan Park  
Notified: 5-Mar-1993

Reserve No. 97655  
Purpose:  
Public Recreation  
Notified: 18-Jan-1985

Reserve No. 140084  
Purpose:  
Caravan Park  
Notified: 3-Sep-1993

Reserve No. 84236  
Purpose:  
Public Recreation  
Notified: 14-Jun-1963

Part Reserve 82910  
Purpose:  
Public Recreation  
Notified: 18-Nov-1960

File Reference: 19/06158#21





## NOTIFICATION OF CLOSING OF A ROAD

In pursuance of section 37 of the *Roads Act 1993* the road hereunder described is closed. The lands comprised therein cease to be public road and the rights of passage and access that previously existed in relation to the road are extinguished. Upon closing, title to the land, comprising the former public road, vests in the body specified in the Schedule hereunder.

The Hon Kevin Anderson, MP  
Minister for Lands and Water

### DESCRIPTION

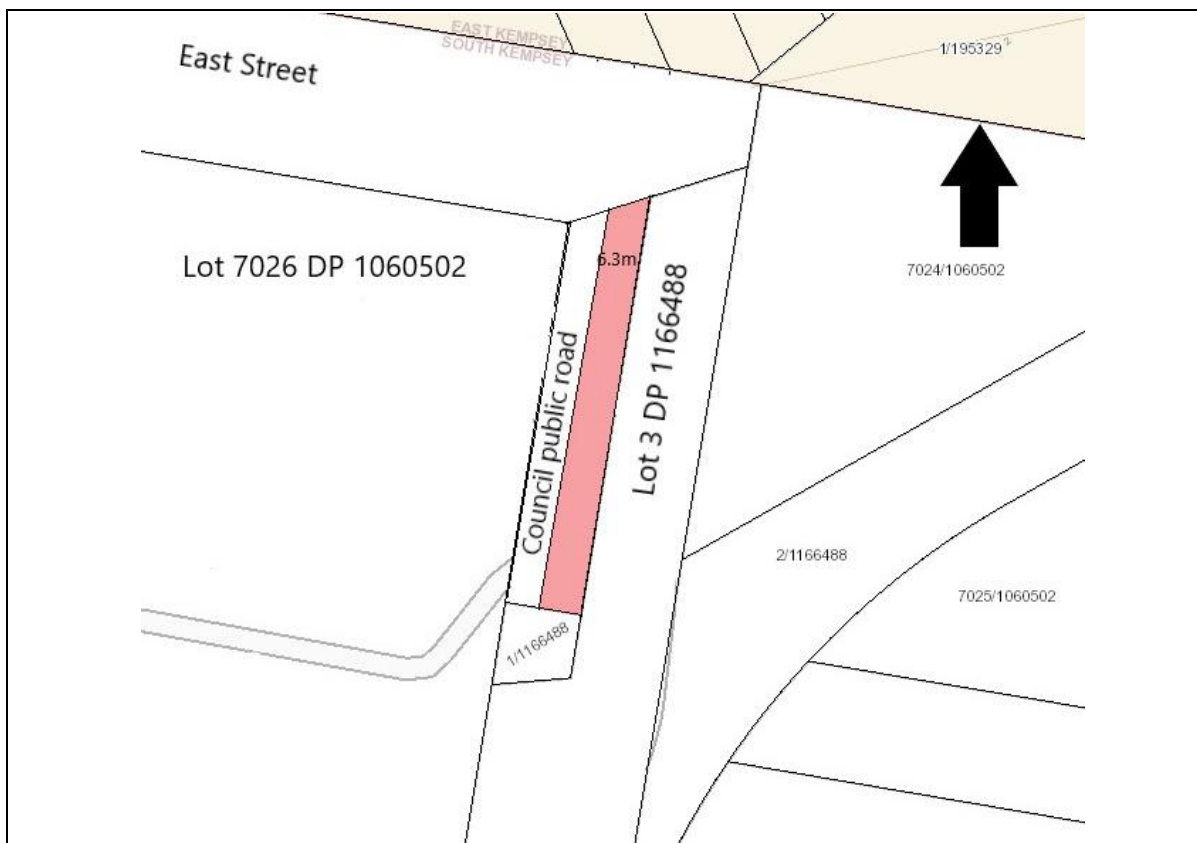
Parish – Beranghi; County - Macquarie  
Land District - Kempsey LGA – Kempsey

**Road Closed:** as shown by red colour on diagram of about 6.3 metres wide separating Lot 3 DP 1166488 from Council public road.

**File No:** 22/07182

### SCHEDULE

On closing, the land shown by red colour on diagram will become vested in The State of New South Wales as Crown land.



**MAITLAND OFFICE**  
**516 High Street MAITLAND NSW 2320**  
**PO Box 2215 DANGAR NSW 2309**  
**Phone: 1300 886 235**

**ROADS ACT 1993**

**ORDER**

Transfer of a Crown Road to a Council

In pursuance of the provisions of Section 152I, Roads Act 1993, the Crown road specified in Schedule 1 is transferred to the Roads Authority specified in Schedule 2, hereunder, as from the date of publication of this notice and as from that date, the road specified in Schedule 1 ceases to be a Crown road.

**The Hon. Kevin Anderson, MP**  
Minister for Lands and Water

-----  
**SCHEDULE 1**

*Parish – Ellalong*  
*County – Northumberland*  
*Land District – Maitland*  
*Local Government Area – Cessnock*

Crown public road at Ellalong being part Dry Creek Road, commencing 50 metres south from the common boundary between Lot 1 DP 1078770 and Lot 1 DP 1129284 and terminating at the northern boundary of Lot 108 DP 755225, as highlighted in red on the diagram below.

**SCHEDULE 2**



Roads Authority: Cessnock City Council  
Councils Reference: 8/2021/21986/1  
Lands File Reference: 19/05483

**CROWN LAND MANAGEMENT ACT 2016**  
**NOTICE - CROWN LAND TO BE USED OR OCCUPIED FOR OTHER PURPOSE UNDER S 2.18(2)(b)**

Pursuant to section 2.18(2)(b) of the Crown Land Management Act 2016, the Crown land specified in Column 2 of the following Schedule is proposed to be used or occupied under a relevant interest granted for the purpose(s) specified in Column 1 of the following Schedule.

The Hon. Kevin Anderson MP  
Minister for Lands and Water

---

**Column 1**

Jetty (relevant interest - Licence 625810)  
Sliprails (relevant interest - Licence 625810)

**Schedule**

**Column 2**

Reserve No. 56146  
Public Purpose: Generally  
Notified: 11-May-1923  
File Reference: R56146/PURP543/001

---

**Column 1**

Jetty (relevant interest - Licence 625810)  
Sliprails (relevant interest - Licence 625810)

**Schedule**

**Column 2**

Reserve No. 1011268  
Public Purpose: Future Public Requirements  
Notified: 3-Feb-2006  
File Reference: R1011268/PURP588/001

---

**CROWN LAND MANAGEMENT ACT 2016**  
**NOTICE - CROWN LAND TO BE USED OR OCCUPIED FOR OTHER PURPOSE UNDER S 2.18(2)(b)**

Pursuant to section 2.18(2)(b) of the Crown Land Management Act 2016, the Crown land specified in Column 2 of the following Schedule is proposed to be used or occupied under a relevant interest granted for the purpose(s) specified in Column 1 of the following Schedule.

The Hon. Kevin Anderson MP  
Minister for Lands and Water

---

<b>Column 1</b>	<b>Schedule</b>
Environmental Protection, Conservation Or Restoration Or Environmental Studies (relevant interest - Licence 635485)	<b>Column 2</b> Reserve No. 1011268 Public Purpose: Future Public Requirements Notified: 3-Feb-2006 File Reference: R1011268/PURP583/001

---

<b>Column 1</b> Environmental Protection, Conservation Or Restoration Or Environmental Studies (relevant interest - Licence 635485)	<b>Column 2</b> Reserve No. 56146 Public Purpose: Generally Notified: 11-May-1923 File Reference: R56146/PURP541/001
---	--

---

<b>Column 1</b> Pump Site (relevant interest - Licence 634489)	<b>Column 2</b> Reserve No. 1011268 Public Purpose: Future Public Requirements Notified: 3-Feb-2006 File Reference: R1011268/PURP582/001
---	--

---

<b>Column 1</b>	<b>Schedule</b>
Pipeline (relevant interest - Licence 634489)	<b>Column 2</b> Reserve No. 751141 Public Purpose: Future Public Requirements Notified: 29-Jun-2007 File Reference: R751141/PURP001/001

---

<b>Column 1</b> Pump Site (relevant interest - Licence 634489) Pipeline (relevant interest - Licence 634489)	<b>Column 2</b> Reserve No. 56146 Public Purpose: Generally Notified: 11-May-1923 File Reference: R56146/PURP540/001
--	--

---

<b>Column 1</b>	<b>Schedule</b>
Pump Site (relevant interest - Licence 634489) Pipeline (relevant interest - Licence 634489)	<b>Column 2</b> Reserve No. 35105 Public Purpose: Camping, Travelling Stock Notified: 4-Oct-1904 File Reference: R35105/PURP001/001

---

<b>Column 1</b>	<b>Schedule</b>
Environmental Protection (relevant interest - Licence 633011)	<b>Column 2</b> Reserve No. 1011268 Public Purpose: Future Public Requirements Notified: 3-Feb-2006 File Reference: R1011268/PURP581/001

**Column 1**

Environmental Protection (relevant interest - Licence 633011)

**Schedule****Column 2**

Reserve No. 755695

Public Purpose: Future Public Requirements

Notified: 29-Jun-2007

File Reference: R755695/PURP009/001

**Column 1**

Dam (relevant interest - Licence 630899)

Grazing (relevant interest - Licence 630899)

**Schedule****Column 2**

Reserve No. 750615

Public Purpose: Future Public Requirements

Notified: 29-Jun-2007

File Reference: R750615/PURP002/001

**Column 1**

Power/Transmission Line (relevant interest - Licence 636940)

**Schedule****Column 2**

Reserve No. 190063

Public Purpose: Parking

Notified: 29-Jul-1988

File Reference: R190063/PURP001/001

**Column 1**

Power/Transmission Line (relevant interest - Licence 636940)

**Schedule****Column 2**

Reserve No. 66907

Public Purpose: Public Recreation

Notified: 3-Sep-1937

File Reference: R66907/PURP001/001

**Column 1**

Buildings (relevant interest - Licence 634579)

Jetty (relevant interest - Licence 634579)

Ramp (relevant interest - Licence 634579)

Reclamation (relevant interest - Licence 634579)

**Schedule****Column 2**

Reserve No. 92240

Public Purpose: Future Public Requirements

Notified: 24-Apr-1980

File Reference: R92240/PURP001/001

**Column 1**

Buildings (relevant interest - Licence 634579)

Jetty (relevant interest - Licence 634579)

Ramp (relevant interest - Licence 634579)

Reclamation (relevant interest - Licence 634579)

**Schedule****Column 2**

Reserve No. 1012130

Public Purpose: Access And Public Requirements, Tourism Purposes  
And Environmental And Heritage Conservation

Notified: 11-Aug-2006

File Reference: R1012130/PURP010/001

**Column 1**

Buildings (relevant interest - Licence 634579)

Car Park (relevant interest - Licence 634579)

**Schedule****Column 2**

Reserve No. 33173

Public Purpose: Access

Notified: 31-Aug-1901

File Reference: R33173/PURP001/001

**Column 1**

Buildings (relevant interest - Licence 634579)

Jetty (relevant interest - Licence 634579)

Ramp (relevant interest - Licence 634579)

Reclamation (relevant interest - Licence 634579)

**Schedule****Column 2**

Reserve No. 56146

Public Purpose: Generally

Notified: 11-May-1923

File Reference: R56146/PURP542/001

**Column 1**

Buildings (relevant interest - Licence 634579)  
Jetty (relevant interest - Licence 634579)  
Ramp (relevant interest - Licence 634579)  
Reclamation (relevant interest - Licence 634579)

**Schedule****Column 2**

Reserve No. 1011268  
Public Purpose: Future Public Requirements  
Notified: 3-Feb-2006  
File Reference: R1011268/PURP584/001

---

**Column 1**

Boardwalk (relevant interest - Licence 633668)  
Vegetation Management (relevant interest - Licence 633668)

**Schedule****Column 2**

Reserve No. 752011  
Public Purpose: Future Public Requirements  
Notified: 29-Jun-2007  
File Reference: R752011/PURP002/001

---

**Column 1**

Boardwalk (relevant interest - Licence 633668)  
Vegetation Management (relevant interest - Licence 633668)

**Schedule****Column 2**

Reserve No. 1012648  
Public Purpose: Access And Public Requirements, Tourism Purposes  
And Environmental And Heritage Conservation  
Notified: 10-Nov-2006  
File Reference: R1012648/PURP002/001

---

**Column 1**

Access (relevant interest - Licence 621468)  
Rifle Range (relevant interest - Licence 621468)

**Schedule****Column 2**

Reserve No. 50487  
Public Purpose: Rifle Range  
Notified: 20-Jan-1915  
File Reference: R50487/PURP001/001

---

**Column 1**

Access (relevant interest - Licence 621468)  
Rifle Range (relevant interest - Licence 621468)

**Schedule****Column 2**

Reserve No. 93389  
Public Purpose: Future Public Requirements  
Notified: 15-Aug-1980  
File Reference: R93389/PURP001/001

---

**Column 1**

Access (relevant interest - Licence 637827)  
Temporary Site Office (relevant interest - Licence 637827)

**Schedule****Column 2**

Reserve No. 1012048  
Public Purpose: Access And Public Requirements, Tourism Purposes  
And Environmental And Heritage Conservation  
Notified: 4-Aug-2006  
File Reference: R1012048/PURP011/001

---

**Column 1**

Access (relevant interest - Licence 637827)  
Temporary Site Office (relevant interest - Licence 637827)

**Schedule****Column 2**

Reserve No. 754434  
Public Purpose: Future Public Requirements  
Notified: 29-Jun-2007  
File Reference: R754434/PURP009/001

---

**Column 1**

Pipeline (relevant interest - Licence 636166)  
Pump Site (relevant interest - Licence 636166)

**Schedule****Column 2**

Reserve No. 84334  
Public Purpose: Generally  
Notified: 22-Mar-1963  
File Reference: R84334/PURP046/001

---

**Schedule**

**Column 1**

Pipeline (relevant interest - Licence 636166)  
Pump Site (relevant interest - Licence 636166)

**Column 2**

Reserve No. 1011268  
Public Purpose: Future Public Requirements  
Notified: 3-Feb-2006  
File Reference: R1011268/PURP586/001

---



**MAITLAND OFFICE**  
**516 High Street MAITLAND NSW 2320**  
**PO Box 2215 DANGAR NSW 2309**  
**Phone: 1300 886 235**

**ROADS ACT 1993**

**ORDER**

Transfer of a Crown Road to a Council

In pursuance of the provisions of Section 152I, Roads Act 1993, the Crown road specified in Schedule 1 is transferred to the Roads Authority specified in Schedule 2, hereunder, as from the date of publication of this notice and as from that date, the road specified in Schedule 1 ceases to be a Crown road.

**The Hon. Kevin Anderson, MP**  
Minister for Lands and Water

-----  
**SCHEDULE 1**

*Parish – Stowe*  
*County – Northumberland*  
*Land District – Gosford*  
*Local Government Area – Central Coast*

Crown public road at Cedar Brush Creek being Spring Gully Lane, as highlighted in the diagram below.

**SCHEDULE 2**



Roads Authority: Central Coast Council  
Councils Reference:  
Lands File Reference: 10/19092#04