



Government Gazette

of the State of

New South Wales

Number 590—Crown Land

Friday, 23 December 2022

The New South Wales Government Gazette is the permanent public record of official NSW Government notices. It also contains local council, non-government and other notices.

Each notice in the Government Gazette has a unique reference number that appears in parentheses at the end of the notice and can be used as a reference for that notice (for example, (n2019-14)).

The Gazette is compiled by the Parliamentary Counsel's Office and published on the NSW legislation website (www.legislation.nsw.gov.au) under the authority of the NSW Government. The website contains a permanent archive of past Gazettes.

To submit a notice for gazettal, see the Gazette page.

**SYDNEY METROPOLITAN OFFICE
DEPARTMENT OF PLANNING, INDUSTRY AND ENVIRONMENT
Level 4, 4 Parramatta Square, 12 Darcy St, Parramatta NSW 2150
PO Box 2185 Dangar NSW 2309
Phone 1300 886 235**

ROADS ACT, 1993

ORDER

Transfer of a Crown Road to Council

In pursuance of the provisions of Section 152I, Roads Act 1993, the Crown public road specified in Schedule 1 is transferred to the Roads Authority specified in Schedule 2, as from the date of publication of this notice and from that date the road specified in Schedule 1 ceases to be a Crown public road.

**THE HON. ROBERT GORDON STOKES, MP
Minister for Planning and Public Spaces**

SCHEDULE 1

Parish – Kanimbla
County – Cook
Land District – Penrith
Local Government Area – Blue Mountains

Crown public road at Megalong Valley being part of Butfield Road as shown in the diagram below.



SCHEDULE 2

Roads Authority: Blue Mountains City Council
Council's Ref: X/673/2020
Lands File Reference: 22/06929

APPOINTMENT OF CROWN LAND MANAGER

Pursuant to clause 3.3 of Part 3 to the *Crown Land Management Act 2016*, the persons specified in Column 1 of the Schedule hereunder are appointed, for the terms of office specified in that Column, as Crown land manager of the land referred to in Column 2 of the Schedule.

It is a condition of the appointment that the employees, contractors, volunteers and board members of the appointed organisation specified in Column 1 must comply with the Department of Industry *Crown reserve code of conduct: for non-council Crown land managers and commons trusts* (as may be amended or replaced from time to time) when performing duties as Crown land manager.

The Hon. Kevin Anderson, MP
Minister for Lands and Water

Schedule

Column 1	Column 2
<p>Director General of Department of Primary Industries - Fisheries</p> <p>For a term commencing date of this notice.</p>	<p>Reserve No. 1033208 Public Purpose: Government Purposes, Recreational Fishing, Artificial Reef Notified: 16-Sep-2011</p> <p>Reserve No. 1040352 Public Purpose: Artificial Reef Notified: 23- Dec-2022</p> <p>Reserve No. 1040353 Public Purpose: Artificial Reef Notified: 23- Dec-2022</p> <p>Reserve No. 1040354 Public Purpose: Artificial Reef Notified: 23- Dec-2022</p> <p>Reserve No. 1040355 Public Purpose: Artificial Reef Notified: 23- Dec-2022</p> <p>Reserve No. 1040356 Public Purpose: Artificial Reef Notified: 23- Dec-2022</p> <p>Reserve No. 1040357 Public Purpose: Artificial Reef Notified: 23- Dec-2022</p> <p>Reserve No. 1040358 Public Purpose: Artificial Reef Notified: 23 Dec-2022</p> <p>Reserve No. 1040359 Public Purpose: Artificial Reef Notified: 23-Dec-2022</p> <p>File Reference: 22/02194</p>

CROWN LAND MANAGEMENT ACT 2016
NOTICE - CROWN LAND TO BE USED OR OCCUPIED FOR OTHER PURPOSE UNDER S 2.18(2)(b)

Pursuant to section 2.18(2)(b) of the Crown Land Management Act 2016, the Crown land specified in Column 2 of the following Schedule is proposed to be used or occupied under a relevant interest granted for the purpose(s) specified in Column 1 of the following Schedule.

The Hon. Kevin Anderson MP
Minister for Lands and Water

Column 1	Schedule
Horticulture (relevant interest - Licence 635076)	Column 2 Reserve No. 1013826 Public Purpose: Future Public Requirements Notified: 29-Jun-2007 File Reference: R1013826/PURP029/001

VESTING OF TRANSFERABLE CROWN LAND IN A GOVERNMENT AGENCY

Pursuant to Section 4.3(4.12) of the *Crown Land Management Act 2016*, the transferable Crown land specified in Column 1 hereunder is vested in the government agency specified in Column 2, subject to any reservations and exceptions specified in Schedule 2.

The Hon Kevin Anderson MP
Minister for Lands and Water

Schedule 1

Column 1

Part Reserve 1013848

being Lot 1 DP 1127352

Purpose: Urban Services, Public Recreation

Notified: 29 June 2007, Folio 4219-4220

Column 2

Transport for New
South Wales

Schedule 2

- The land specified in Schedule 1 is subject to an easement for electricity purposes 1.5 & 5.5 metre(s) wide affecting the part(s) shown so burdened in the title diagram.

CROWN LAND MANAGEMENT ACT 2016
AUTHORISATION OF USE FOR ADDITIONAL PURPOSE UNDER S 2.14

Pursuant to section 2.14 of the Crown Land Management Act 2016, the Crown land specified in Column 2 of the following Schedule is authorised to be used for the additional purpose(s) specified opposite in Column 1 of the Schedule.

The Hon. Kevin Anderson MP
Minister for Lands and Water

Column 1
Rural Services

Schedule

Column 2
Dedication No. 620043
Public Purpose: Public Recreation
Notified: 22-Nov-1870
File Reference: R620043/PURP001/001

**CROWN LAND MANAGEMENT ACT 2016
RESERVE OF CROWN LAND**

Pursuant to section 2.8 of the *Crown Land Management Act 2016*, the Crown land specified in Column 1 of the following Schedule is reserved for the purpose as specified opposite in Column 2 of the Schedule.

The Hon. Kevin Anderson MP
Minister for Lands and Water

Schedule

Column 1

Land District: Kiama
Local Government Area: Kiama
Locality: Kiama Downs, Jamberoo

Whole Lots: Lot 7305 DP 1162390, Lot 1 DP 1287589
Parish: Kiama
County: Camden

Area: about 23.18 hectares

File Reference: R1040312/NEW/001

Notes: Does not revoke underlying reserve
Crown foreshore land at Minnamurra reserved for Environmental Protection

Column 2

Reserve No. 1040312
Purpose: Environmental Protection

**CROWN LAND MANAGEMENT ACT 2016
RESERVE OF CROWN LAND**

Pursuant to section 2.8 of the *Crown Land Management Act 2016*, the Crown land specified in Column 1 of the following Schedule is reserved for the purpose(s) as specified opposite in Column 2 of the Schedule.

The Hon. Kevin Anderson MP
Minister for Lands and Water

Schedule

Column 1

Land District: Tumbarumba
Local Government Area: Snowy Valleys
Locality: Rosewood

Whole Lot: Lot 1342 DP 1147412
Parish Craven
County Selwyn

Area: about 22.60 hectares

File Reference: R1039893/NEW/002

Notes: Does not revoke underlying reserves

Column 2

Reserve No. 1039893
Purpose: Public Recreation, Accommodation, Tourist Facilities And Services, Recreation Facilities And Services

**SYDNEY METROPOLITAN OFFICE
DEPARTMENT OF PLANNING, INDUSTRY AND ENVIRONMENT
Level 4, 4 Parramatta Square, 12 Darcy St, Parramatta NSW 2150
PO Box 2185 Dangar NSW 2309
Phone 1300 886 235**

ROADS ACT, 1993

ORDER

Transfer of a Crown Road to Council

In pursuance of the provisions of Section 152I, Roads Act 1993, the Crown public road specified in Schedule 1 is transferred to the Roads Authority specified in Schedule 2, as from the date of publication of this notice and from that date the road specified in Schedule 1 ceases to be a Crown public road.

**THE HON. ROBERT GORDON STOKES, MP
Minister for Planning and Public Spaces**

SCHEDULE 1

Parish – Minto
County – Camden
Land District – Metropolitan
Local Government Area – Campbelltown

Crown public road at Bardia being part of Zouch Road as shown in the diagram below.



SCHEDULE 2

Roads Authority: Campbelltown City Council
Council's Ref: PS Zouch Road
Lands File Reference: 22/06601

CROWN LAND MANAGEMENT ACT 2016
APPOINTMENT OF STATUTORY LAND MANAGER BOARD MEMBERS

Pursuant to clause 4(1) of Schedule 5 to the *Crown Land Management Act 2016*, the persons specified in Column 1 of the Schedule hereunder are appointed, for the terms of office specified in that Column, as board members for the statutory land manager specified opposite in Column 2, which has been appointed as Crown land manager of the land referred to in Column 3 of the Schedule. It is a condition of the appointment that the board member must comply with the Department of Planning and Environment - Crown Lands *Crown reserve code of conduct: For non-council Crown land managers and commons trusts* (as may be amended or replaced from time to time).

The Hon. Kevin Anderson MP
Minister for Lands and Water

<hr/> Schedule <hr/>		
Column 1	Column 2	Column 3
Mr Matthew Rodgers	Menindee Golf Course Land Manager	Reserve No. 1040134
Ms Jane McEwan		Purpose: Public Recreation
Mrs Rebecca Coombe		Notified: 2-Sep-2022
Mr Graeme Robert McCrabb		File Reference: SLM/APP667/001
Mr Richard Hilton Unsworth		
For a term commencing the date of this notice and expiring 22-Dec-2027		

CROWN LAND MANAGEMENT ACT 2016
APPOINTMENT OF STATUTORY LAND MANAGER BOARD MEMBERS

Pursuant to clause 4(1) of Schedule 5 to the *Crown Land Management Act 2016*, the persons specified in Column 1 of the Schedule hereunder are appointed, for the terms of office specified in that Column, as board members for the statutory land manager specified opposite in Column 2, which has been appointed as Crown land manager of the land referred to in Column 3 of the Schedule. It is a condition of the appointment that the board member must comply with the Department of Planning and Environment - Crown Lands *Crown reserve code of conduct: For non-council Crown land managers and commons trusts* (as may be amended or replaced from time to time).

The Hon. Kevin Anderson MP
Minister for Lands and Water

<hr/> Schedule <hr/>		
Column 1	Column 2	Column 3
Mr Brett James Murray	Moonan Brook Recreation Reserve Land Manager	Reserve No. 48647
For a term commencing date of this notice and expiring 27-Nov-2024		Purpose: Public Recreation
		Notified: 12-Mar-1913
		File Reference: SLM/APP599/001

**CROWN LAND MANAGEMENT ACT 2016
DECLARATION OF A PUBLIC PURPOSE**

Pursuant to the definition of public purpose in Section 1.5 of the *Crown Land Management Act 2016*, the following purpose specified in Column 1 of the following Schedule is declared to be a public purpose.

The Hon. Kevin Anderson, MP
Minister for Lands and Water

Schedule

Column 1

Public Purpose: Artificial Reef

File Reference: 22/02194

CROWN LAND MANAGEMENT ACT 2016
AUTHORISATION OF USE FOR ADDITIONAL PURPOSE UNDER S 2.14

Pursuant to section 2.14 of the Crown Land Management Act 2016, the Crown land specified in Column 2 of the following Schedule is authorised to be used for the additional purpose specified opposite in Column 1 of the Schedule.

The Hon. Kevin Anderson, MP
Minister for Lands and Water

Column 1
Artificial Reef

Schedule

Column 2

Reserve No. 1033208
Public Purpose: Government Purposes, Recreational Fishing
Notified: 16-Sep-2011

Area: 39,901 ha

File Reference: 22/02194

**CROWN LAND MANAGEMENT ACT 2016
RESERVE OF CROWN LAND**

Pursuant to section 2.8 of the *Crown Land Management Act 2016*, the Crown land specified in Column 1 of the following Schedule is reserved for the purpose(s) as specified opposite in Column 2 of the Schedule.

The Hon. Kevin Anderson, MP
Minister for Lands and Water

Schedule

Column 1

Land District: Moruya
Local Government Area: Eurobodalla
Locality: Land below high water mark near Moruya being Crown
Land depicted by co-ordinates on the diagram below

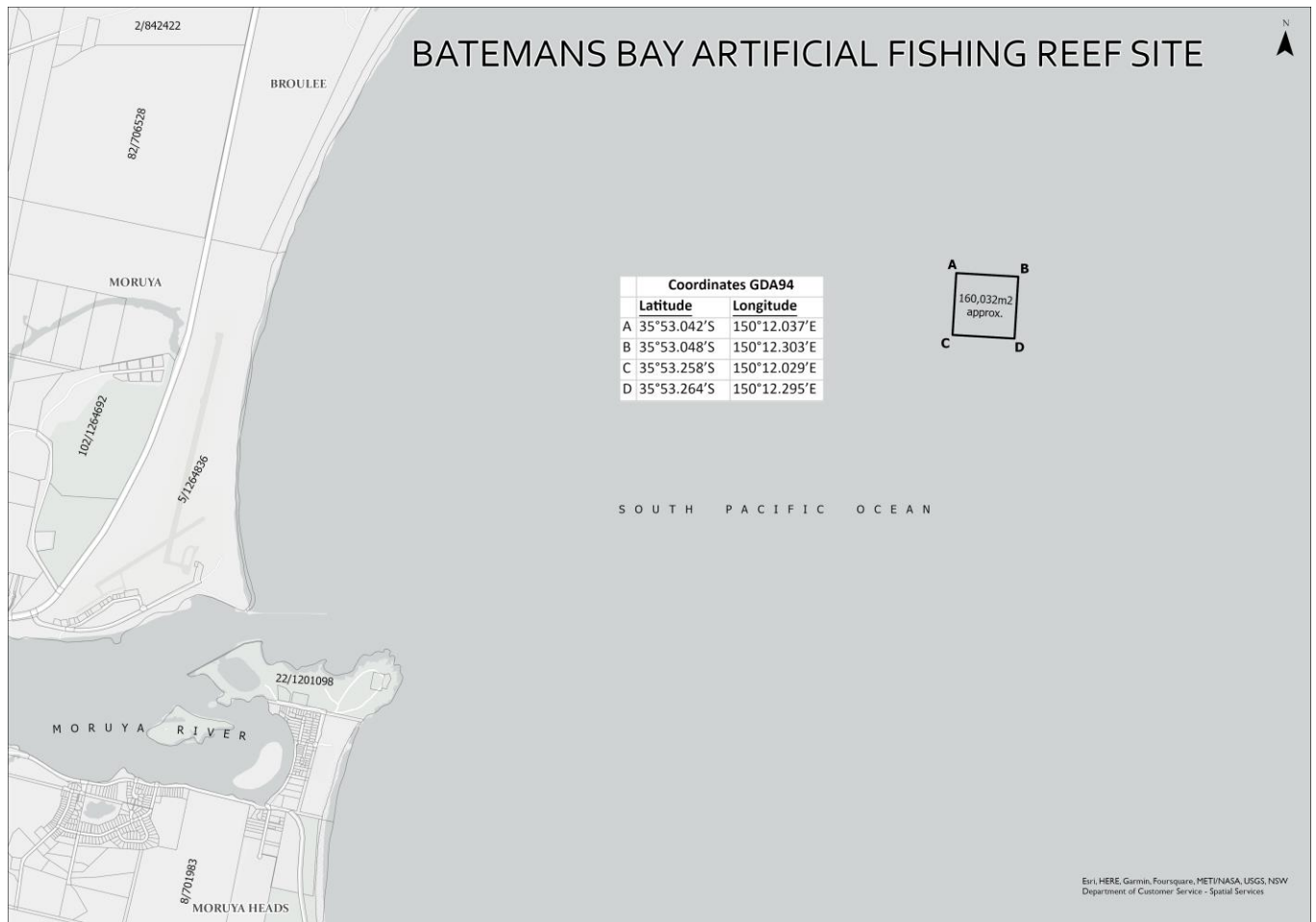
Column 2

Reserve No.1040352
Purpose: artificial reef

Parish Tomaga
County St Vincent

Area: Approx 160,032m²

File Reference: 22/02194



**CROWN LAND MANAGEMENT ACT 2016
RESERVE OF CROWN LAND**

Pursuant to section 2.8 of the *Crown Land Management Act 2016*, the Crown land specified in Column 1 of the following Schedule is reserved for the purpose(s) as specified opposite in Column 2 of the Schedule.

The Hon. Kevin Anderson, MP
Minister for Lands and Water

Schedule

Column 1

Land District: Bega
Local Government Area: Bega Valley
Locality: Land below the mean high water mark near Merimbula being Crown land depicted by co-ordinates on the diagram below

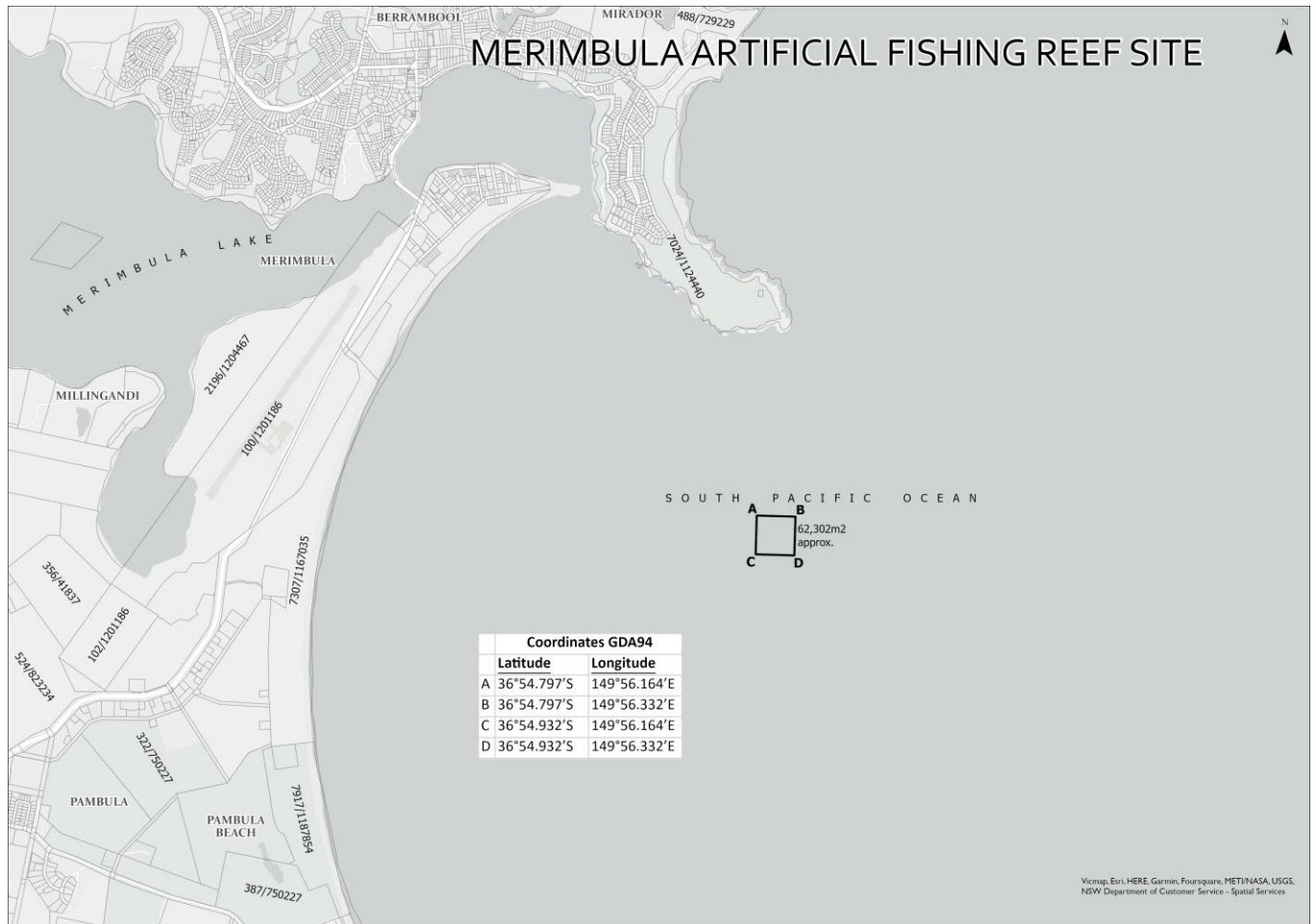
Column 2

Reserve No.1040353
Purpose: artificial reef

Parish Pambula
County Auckland

Area: Approx 62,302m²

File Reference: 22/02194



**CROWN LAND MANAGEMENT ACT 2016
RESERVE OF CROWN LAND**

Pursuant to section 2.8 of the *Crown Land Management Act 2016*, the Crown land specified in Column 1 of the following Schedule is reserved for the purpose(s) as specified opposite in Column 2 of the Schedule.

The Hon. Kevin Anderson, MP
Minister for Lands and Water

Schedule

Column 1

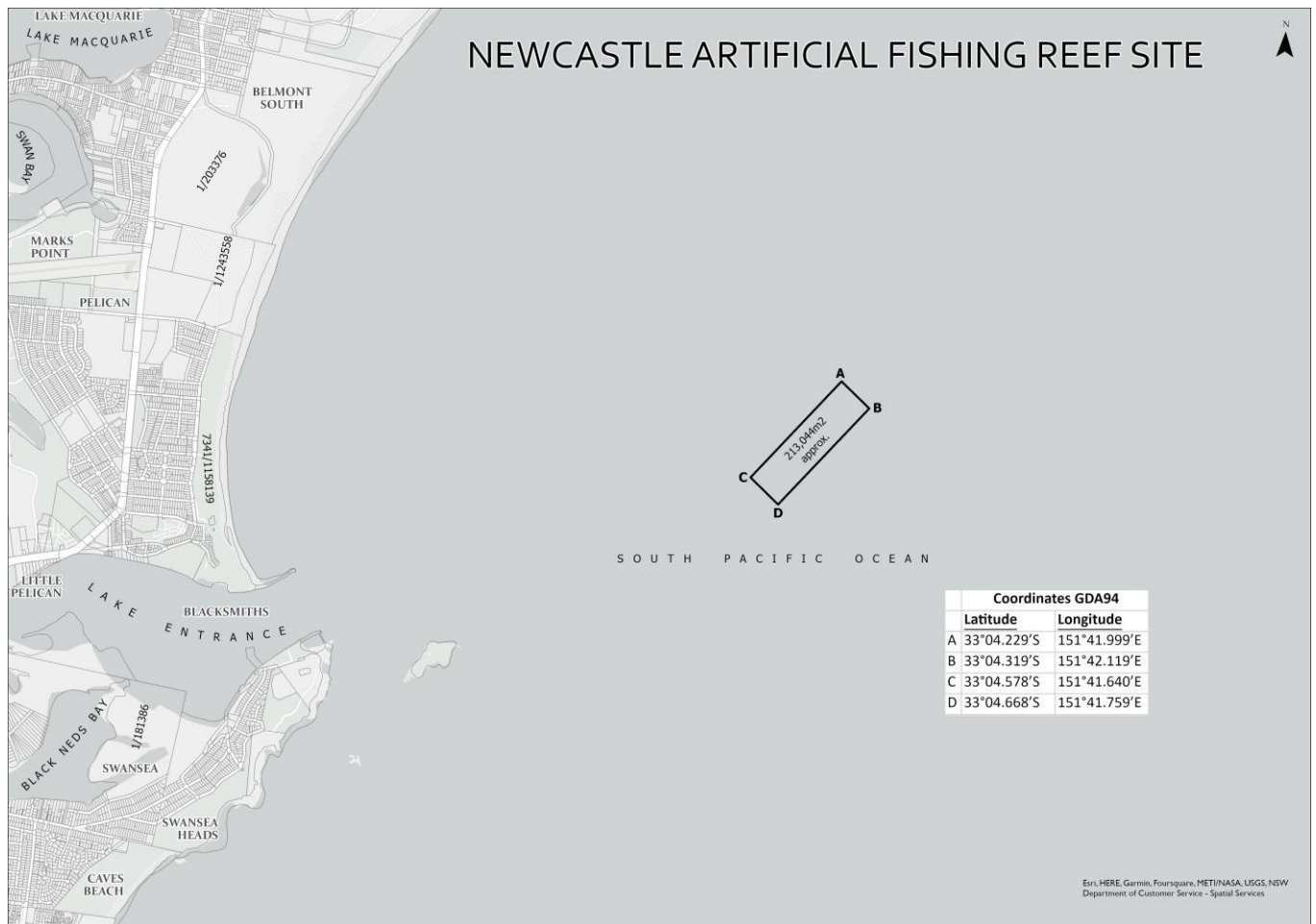
Land District: Newcastle
Local Government Area: Lake Macquarie
Locality: Land below high water mark near Newcastle being Crown land depicted by co-ordinates on the diagram below

Column 2

Reserve No.1040354
Purpose: artificial reef

Parish: Kahibah
County: northumberland
Area: 213,044m²

File Reference: 22/02194



**CROWN LAND MANAGEMENT ACT 2016
RESERVE OF CROWN LAND**

Pursuant to section 2.8 of the *Crown Land Management Act 2016*, the Crown land specified in Column 1 of the following Schedule is reserved for the purpose(s) as specified opposite in Column 2 of the Schedule.

The Hon. Kevin Anderson, MP
Minister for Lands and Water

Schedule

Column 1

Land District: Grafton
Local Government Area: Port Macquarie-Hastings
Locality: Land below high water mark near port Macquarie being Crown Land depicted by co-ordinates on the diagram below

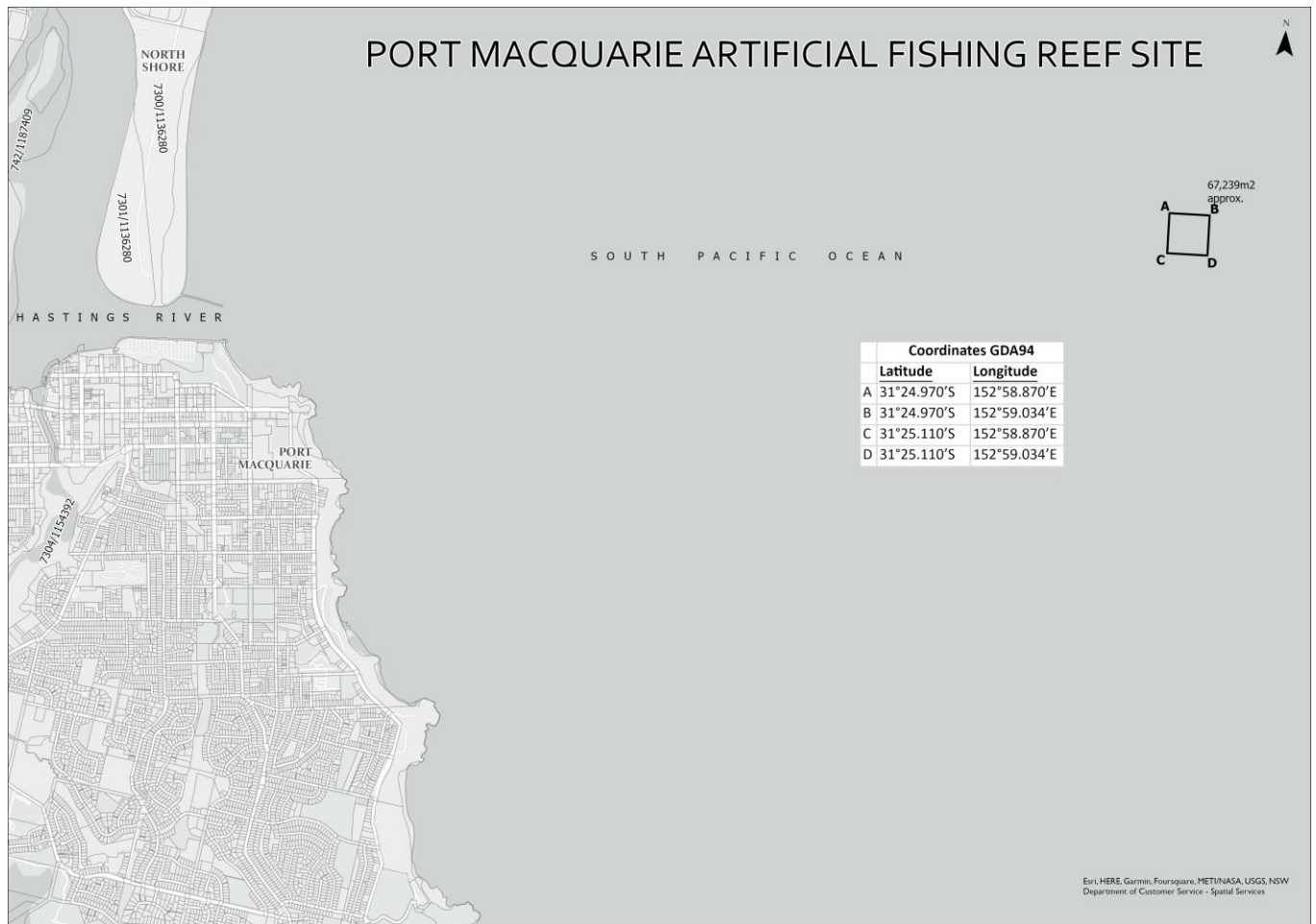
Column 2

Reserve No.1040355
Purpose: artificial reef

Parish: Torrens
County: Macquarie

Area: Approx: 67,239m²

File Reference: 22/02194



**CROWN LAND MANAGEMENT ACT 2016
RESERVE OF CROWN LAND**

Pursuant to section 2.8 of the *Crown Land Management Act 2016*, the Crown land specified in Column 1 of the following Schedule is reserved for the purpose(s) as specified opposite in Column 2 of the Schedule.

The Hon. Kevin Anderson, MP
Minister for Lands and Water

Schedule

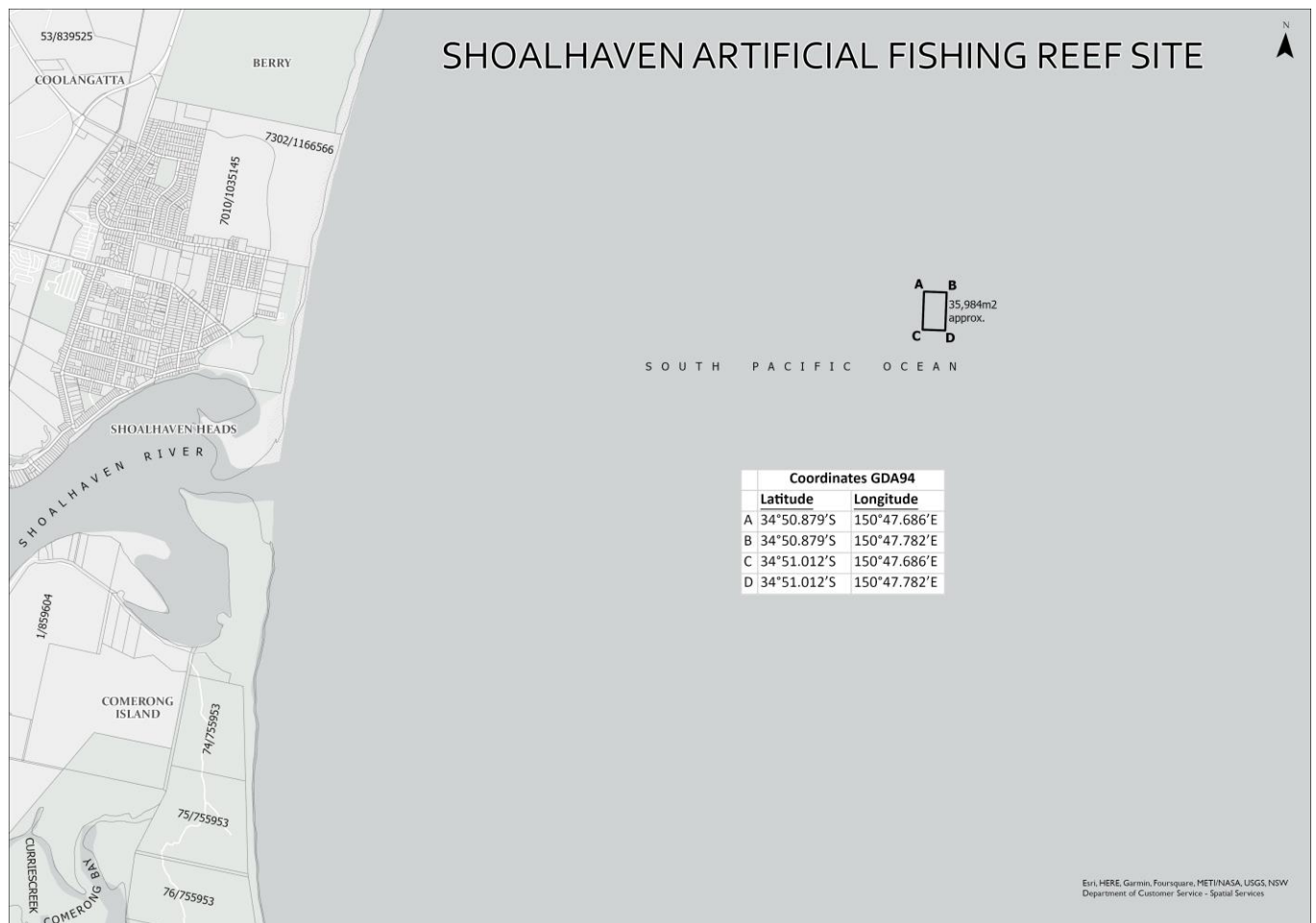
Column 1
Land District: Nowra
Local Government Area: Shoalhaven
Locality: Land below high water mark near Shoalhaven being Crown
Land depicted by co-ordinates on the diagram below

Column 2
Reserve No.1040356
Purpose: artificial reef

Parish: Numbaa
County: St Vincent

Area: Approx: 35,984m²

File Reference: 22/02194



**CROWN LAND MANAGEMENT ACT 2016
RESERVE OF CROWN LAND**

Pursuant to section 2.8 of the *Crown Land Management Act 2016*, the Crown land specified in Column 1 of the following Schedule is reserved for the purpose(s) as specified opposite in Column 2 of the Schedule.

The Hon. Kevin Anderson, MP
Minister for Lands and Water

Schedule

Column 1

Land District: Metropolitan
Local Government Area: Sutherland Shire
Locality: Land below high water mark near Bundeena being Crown
Land depicted by co-ordinates on the diagram below

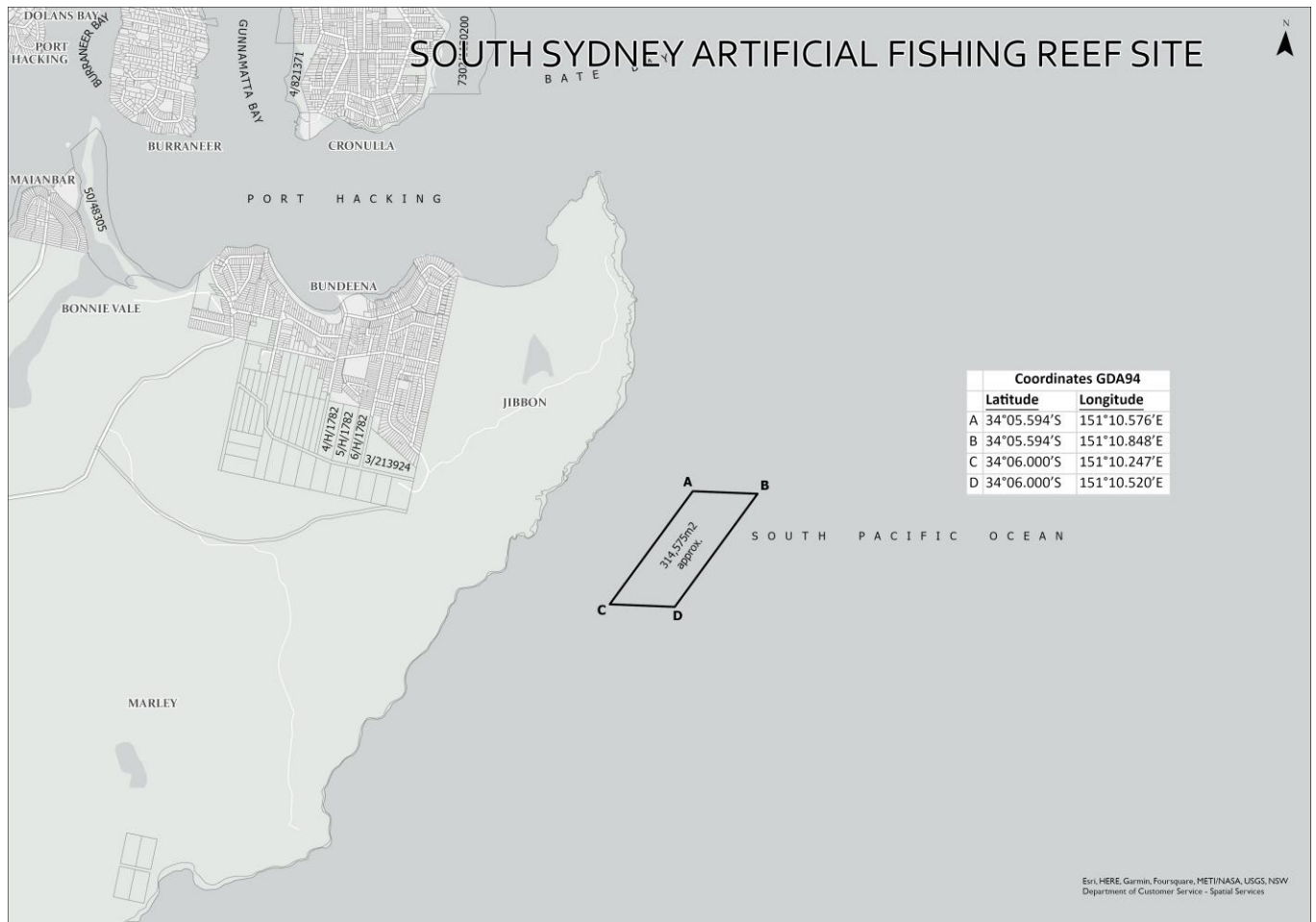
Column 2

Reserve No.1040357
Purpose: artificial reef

Parish: Wattamolla
County: Cumberland

Area: Approx: 314,575m²

File Reference: 22/02194



**CROWN LAND MANAGEMENT ACT 2016
RESERVE OF CROWN LAND**

Pursuant to section 2.8 of the *Crown Land Management Act 2016*, the Crown land specified in Column 1 of the following Schedule is reserved for the purpose(s) as specified opposite in Column 2 of the Schedule.

The Hon. Kevin Anderson, MP
Minister for Lands and Water

Column 1

Land District: Murwillumbah
Local Government Area: Tweed
Locality: Land below high water mark near Fingal Head being Crown Land depicted by co-ordinates on the diagram below.

Parish: Cudgeon
County: Rous

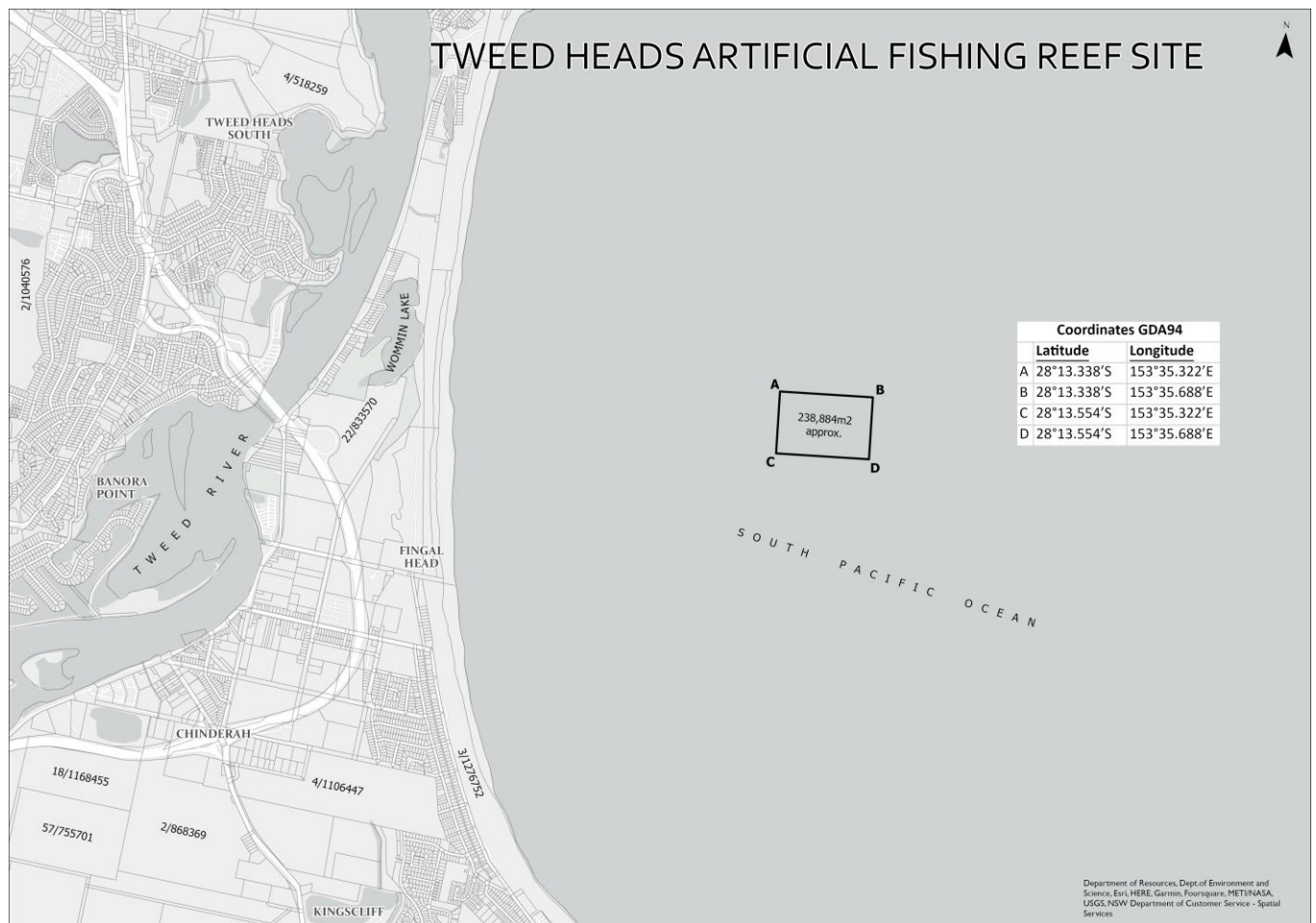
Area: Approx: 238,884m²

File Reference: 22/02194

Schedule

Column 2

Reserve No.1040358
Purpose: artificial reef



**CROWN LAND MANAGEMENT ACT 2016
RESERVE OF CROWN LAND**

Pursuant to section 2.8 of the *Crown Land Management Act 2016*, the Crown land specified in Column 1 of the following Schedule is reserved for the purpose(s) as specified opposite in Column 2 of the Schedule.

The Hon. Kevin Anderson, MP
Minister for Lands and Water

Schedule

Column 1

Land District: Kiama
Local Government Area: Wollongong
Locality: Land below high water mark near Primbee being Crown
Land depicted by co-ordinates on the diagram below

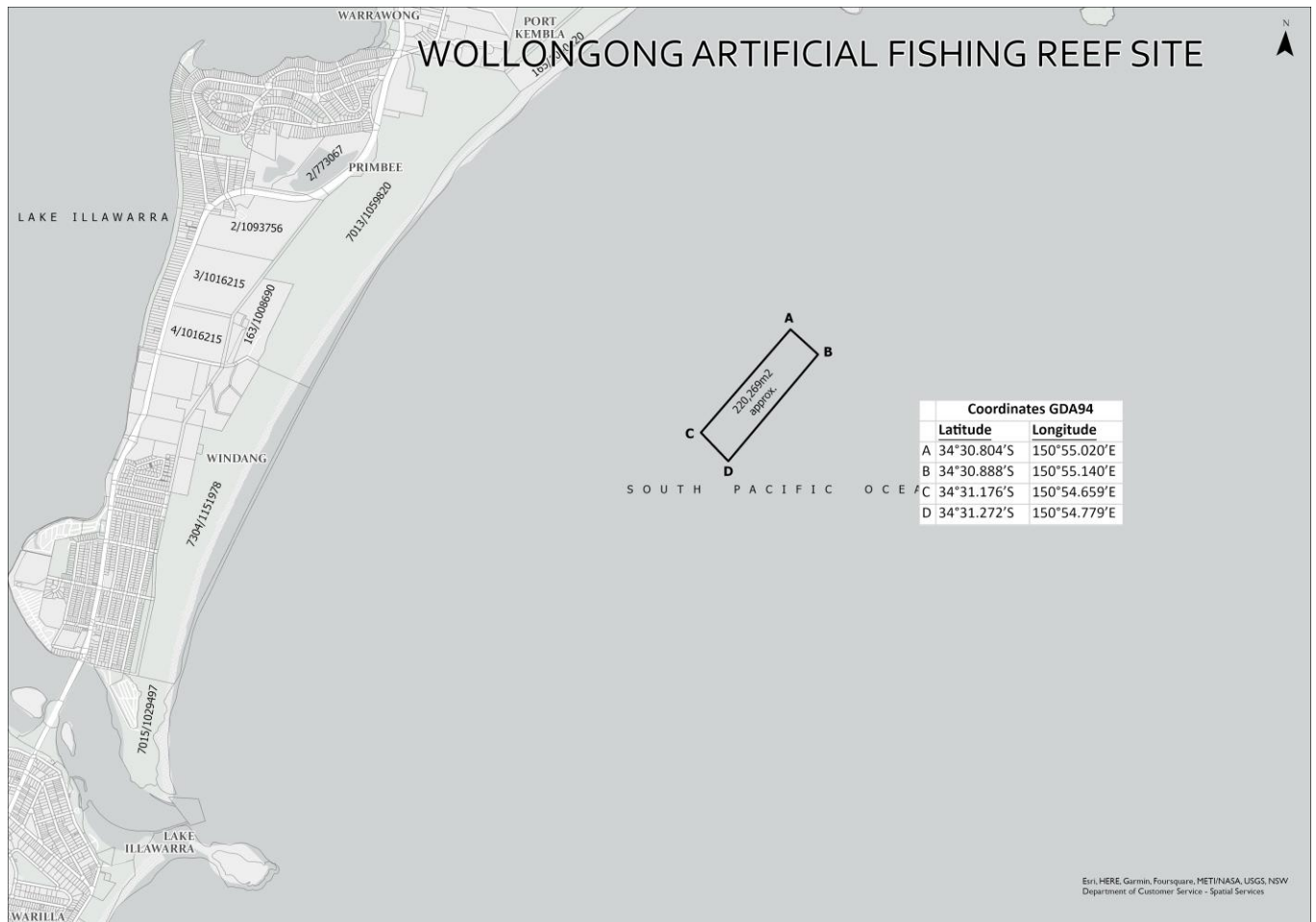
Column 2

Reserve No.1040359
Purpose: artificial reef

Parish: Wollongong
County: Camden

Area: Approx: 220,269m²

File Reference: 22/02194



CROWN LAND MANAGEMENT ACT 2016
DISSOLUTION OF STATUTORY LAND MANAGER

Pursuant to clause 34(1) of Schedule 5 to the *Crown Land Management Act 2016*, the statutory land manager specified in Column 1 of the Schedule hereunder is dissolved by this Act.

All assets, rights and liabilities of the dissolved statutory land manager are transferred to the Minister.

The Hon. Kevin Anderson MP
Minister for Lands and Water

Schedule

Column 1

Clarenza Flood Refuge And Water Reserve Land Manager

APPOINTMENT OF CROWN LAND MANAGER

Pursuant to clause 3.3 of Part 3 to the *Crown Land Management Act 2016*, the persons specified in Column 1 of the Schedule hereunder are appointed, for the terms of office specified in that Column, as Crown land manager of the land referred to in Column 2 of the Schedule.

It is a condition of the appointment that the employees, contractors, volunteers and board members of the appointed organisation specified in Column 1 must comply with the Department of Industry *Crown reserve code of conduct: for non-council Crown land managers and commons trusts* (as may be amended or replaced from time to time) when performing duties as Crown land manager.

The Hon. Kevin Anderson MP
Minister for Lands and Water

Schedule

Column 1	Column 2
Rosewood Golf Club Ltd ABN 87 001 051 412 For a term commencing date of this notice.	Reserve No. 1039893 Public Purpose: Public Recreation, Accommodation, Tourist Facilities and Services, Recreation Facilities and Services Notified: 23-Dec-2022 File Reference: WA97H100#03

**BC - GRAFTON ROADS
CROWN LANDS DIVISION**

PO Box 2215, DANGAR NSW 2309

**Phone: 1300 886 235 (Option 2)
Fax: (02) 4925 3517**

NOTIFICATION OF CLOSING OF A ROAD

In pursuance of section 37 of the *Roads Act 1993* the road hereunder described is closed. The lands comprised therein cease to be public road and the rights of passage and access that previously existed in relation to the road are extinguished. Upon closing, title to the land, comprising the former public road, vests in the body specified in the Schedule hereunder.

**The Hon Kevin Anderson, MP
Minister for Lands and Water**

DESCRIPTION

***Parish – Terragong; County - Camden
Land District - Kiama; LGA - Kiama***

Road Closed: Lot 1 DP1287589

File No: 21/06466

SCHEDULE

On closing, the land within Lot 1 DP1287589 will remain vested in The State of New South Wales as Crown land.

ALTERATION OF PURPOSE & CONDITIONS OF A SPECIAL LEASE

In pursuance of the provisions of Section 7.3 of the *Crown Land Management Act 2016*, the purpose and conditions of the undermentioned Special Lease have been altered as shown.

The Hon Kevin John Anderson, MP
Minister for Lands and Water

Parish: Nelanglo
County: King
Land District: Gunning
LGA: Yass Valley Council

The purpose of Special Lease 1956/3 Gunning, being the land contained within Folio Identifier 31/754132 has been altered to include the purpose of 'Residence' effective from the date of this notification.

Condition 24 of Regulation 106 annexed to Special Lease 1956/3 Gunning is hereby revoked.

File Reference: GB80H2146#01

MAITLAND OFFICE
516 High Street MAITLAND NSW 2320
PO Box 2215 DANGAR NSW 2309
Phone: 1300 886 235

ROADS ACT 1993

ORDER

Transfer of a Crown Road to a Council

In pursuance of the provisions of Section 152I, Roads Act 1993, the Crown road specified in Schedule 1 is transferred to the Roads Authority specified in Schedule 2, hereunder, as from the date of publication of this notice and as from that date, the road specified in Schedule 1 cease to be a Crown road.

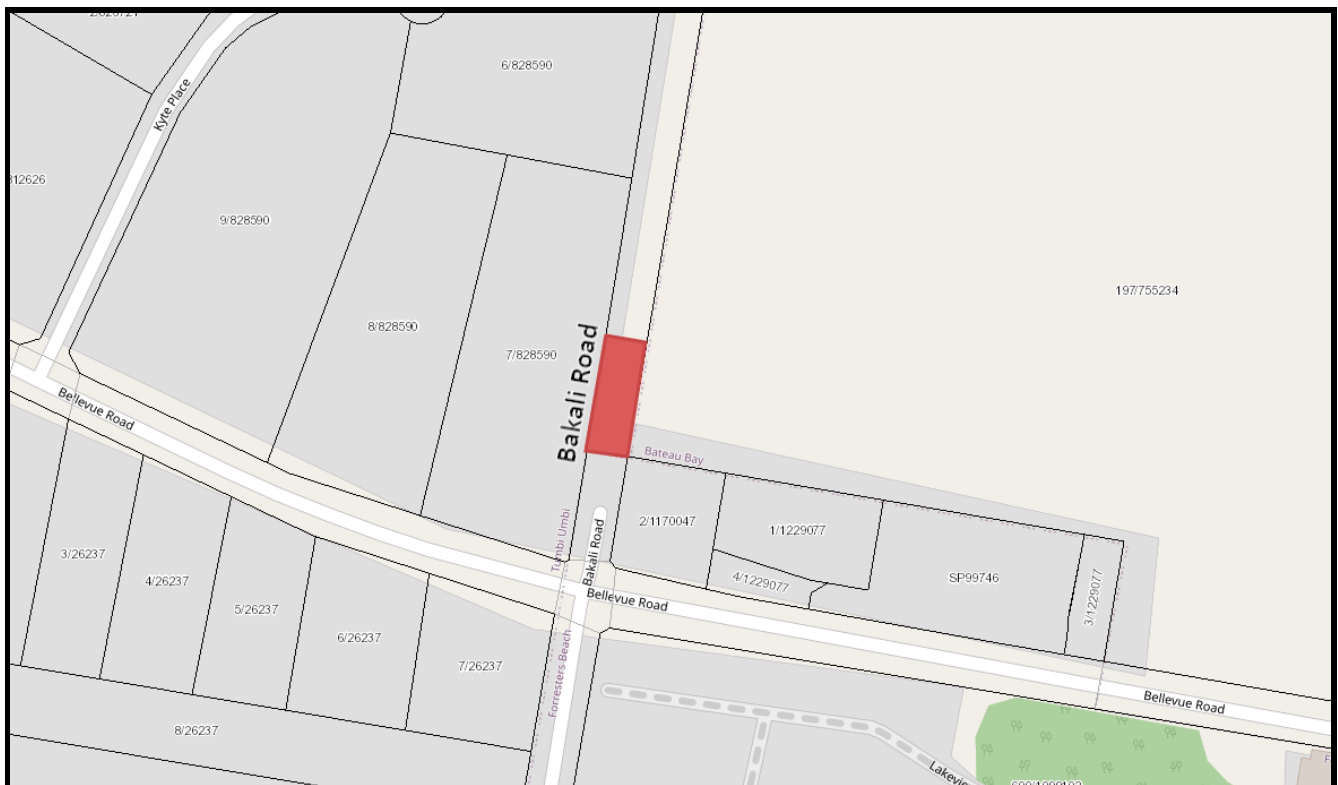
The Hon. Kevin Anderson, MP
Minister for Lands and Water

SCHEDULE 1

Parish – Kincumber
County – Northumberland
Land District – Gosford
Local Government Area – Central Coast

Crown public road at Forresters Beach being part Bakali Road, extending 30 metres north from the southern boundary of Lot 197 DP755234, as highlighted in the diagram below.

SCHEDULE 2



Roads Authority: Central Coast Council
Councils Reference:
Lands File Reference: 13/0387#01

MAITLAND OFFICE
516 High Street MAITLAND NSW 2320
PO Box 2215 DANGAR NSW 2309
Phone: 1300 886 235

ROADS ACT 1993

ORDER

Transfer of a Crown Road to a Council

In pursuance of the provisions of Section 152I, Roads Act 1993, the Crown road specified in Schedule 1 is transferred to the Roads Authority specified in Schedule 2, hereunder, as from the date of publication of this notice and as from that date, the roads specified in Schedule 1 cease to be Crown roads.

The Hon. Kevin Anderson, MP
Minister for Lands and Water

SCHEDULE 1

Parish – Dungog
County – Durham
Land District – Hunter
Local Government Area –Dungog

Crown public roads at Dungog being part Mary Street and part Hospital Road, as highlighted in the diagram below.

SCHEDULE 2



Roads Authority: Dungog Shire Council
Councils Reference:
Lands File Reference: 22/07685

CROWN LAND MANAGEMENT ACT 2016

NOTICE - CROWN LAND TO BE USED OR OCCUPIED FOR OTHER PURPOSE UNDER S 2.18(2)(b)

Pursuant to section 2.18(2)(b) of the *Crown Land Management Act 2016*, the Crown land specified in Column 2 of the following Schedule is proposed to be used or occupied under a relevant interest granted for the purpose(s) specified in Column 1 of the following Schedule.

The Hon. Kevin Anderson MP
Minister for Lands and Water

Schedule

Column 1

Holcim (Australia) Pty Ltd
Licence RI546616 for Sand Extraction

Column 2

Pt Reserve No. 1012190 as per diagram below
Purpose: Access and Public Requirements, Rural Services, Tourism Purposes and Environmental Heritage Conservation
Notified: 25 August 2006
File Reference: 15/01123#05
Expiry Date: 1 March 2024



Operating zones A, B & C with Access via track in use shown by red hatching.

CROWN LAND MANAGEMENT ACT 2016
NOTICE - CROWN LAND TO BE USED OR OCCUPIED FOR OTHER PURPOSE UNDER S 2.18(2)(b)

Pursuant to section 2.18(2)(b) of the Crown Land Management Act 2016, the Crown land specified in Column 2 of the following Schedule is proposed to be used or occupied under a relevant interest granted for the purpose(s) specified in Column 1 of the following Schedule.

The Hon. Kevin Anderson MP
Minister for Lands and Water

Column 1	Schedule	Column 2
Environmental Protection (relevant interest - Licence 634367)		Reserve No. 61640 Public Purpose: Public Recreation Notified: 17-Jan-1930 File Reference: R61640/PURP001/001
Environmental Protection (relevant interest - Licence 634367)		Reserve No. 1011268 Public Purpose: Future Public Requirements Notified: 3-Feb-2006 File Reference: R1011268/PURP585/001
Environmental Protection (relevant interest - Licence 634367)		Reserve No. 1011528 Public Purpose: Access And Public Requirements, Tourism Purposes And Environmental And Heritage Conservation Notified: 9-Jun-2006 File Reference: R1011528/PURP015/001
Pump Station (relevant interest - Licence 626936) Pipeline (relevant interest - Licence 626936)		Reserve No. 1011268 Public Purpose: Future Public Requirements Notified: 3-Feb-2006 File Reference: R1011268/PURP590/001
Pump Station (relevant interest - Licence 626936) Pipeline (relevant interest - Licence 626936)		Reserve No. 84334 Public Purpose: Generally Notified: 22-Mar-1963 File Reference: R84334/PURP047/001
Access (relevant interest - Licence 624871)		Reserve No. 166 Public Purpose: Camping, Other Public Purposes Notified: 25-Jul-1881 File Reference: R166 (1002590)/PURP001/001

Column 1

Pump Site (relevant interest - Licence 619317)
Pipeline (relevant interest - Licence 619317)

Schedule**Column 2**

Reserve No. 1011268
Public Purpose: Future Public Requirements
Notified: 3-Feb-2006
File Reference: R1011268/PURP589/001

Column 1

Pump Site (relevant interest - Licence 619317)
Pipeline (relevant interest - Licence 619317)

Schedule**Column 2**

Reserve No. 56146
Public Purpose: Generally
Notified: 11-May-1923
File Reference: R56146/PURP544/001

Column 1

Grazing (relevant interest - Licence 634116)

Schedule**Column 2**

Dedication No. 1023688
Public Purpose: General Cemetery
Notified: 3-Dec-1904
File Reference: R1023688/PURP001/001

CROWN LAND MANAGEMENT ACT 2016
NOTICE - CROWN LAND TO BE USED OR OCCUPIED FOR OTHER PURPOSE UNDER S 2.18(2)(b)

Pursuant to section 2.18(2)(b) of the *Crown Land Management Act 2016*, the Crown land specified in Column 2 of the following Schedule is proposed to be used or occupied under a relevant interest granted for the purpose(s) specified in Column 1 of the following Schedule.

The Hon. Kevin Anderson MP
Minister for Lands and Water

Schedule

Column 1

Weir (relevant interest – Licence 638668)
Access (relevant interest – Licence 638668)

Column 2

Reserve No. 56146
Public Purpose: Generally
Notified: 11 May 1923
File Reference: 22/08448

Notes: Does not revoke underlying reserves

CROWN LAND MANAGEMENT ACT 2016
NOTICE - CROWN LAND TO BE USED OR OCCUPIED FOR OTHER PURPOSE UNDER S 2.18(2)(b)

Pursuant to section 2.18(2)(b) of the Crown Land Management Act 2016, the Crown land specified in Column 2 of the following Schedule is proposed to be used or occupied under a relevant interest granted for the purpose(s) specified in Column 1 of the following Schedule.

The Hon. Kevin Anderson MP
Minister for Lands and Water

Column 1	Schedule	Column 2
Communication Facilities (relevant interest - Licence 638697)		Reserve No. 63725
Access (relevant interest - Licence 638697)		Public Purpose: Resting Place, Public Recreation
		Notified: 13-Jan-1933
		File Reference: R63725/PURP002/001

CROWN LAND MANAGEMENT ACT 2016
AUTHORISATION OF USE FOR ADDITIONAL PURPOSE UNDER S 2.14

Pursuant to section 2.14 of the Crown Land Management Act 2016, the Crown land specified in Column 2 of the following Schedule is authorised to be used for the additional purpose(s) specified opposite in Column 1 of the Schedule.

The Hon. Kevin Anderson MP
Minister for Lands and Water

Column 1
Public Recreation

Schedule

Column 2
Reserve No. 17798
Public Purpose: Police Purposes
Notified: 27-May-1893
File Reference: R17798/PURP001/001

Column 1
Community Purposes

Schedule

Column 2
Reserve No. 96958
Public Purpose: Bush Fire Brigade Purposes
Notified: 16-Sep-1983
File Reference: R96958/PURP001/001

CROWN LAND MANAGEMENT ACT 2016
APPOINTMENT OF CROWN LAND MANAGER

Pursuant to clause 3.3 of Part 3 to the *Crown Land Management Act 2016*, the persons specified in Schedule 1 hereunder are appointed, for the terms of office specified in that Schedule, as Crown land manager of the land referred to in Schedule 2.

It is a condition of the appointment that the performance of duties as Crown land manager must be in compliance with the code of conduct adopted under section 440 of the *Local Government Act 1993*.

The Hon. Kevin Anderson MP
Minister for Lands and Water

Schedule 1

Warrumbungle Shire Council (ABN: 63 348 671 239)

For a term commencing the day of this notice

Schedule 2

Reserve No. 17798
Reserve Purposes: Police Purposes; Public Recreation
Notified: 27-May-1893

File Reference: R17798/MGT001/001

CROWN LAND MANAGEMENT ACT 2016

NOTICE - CROWN LAND TO BE USED OR OCCUPIED FOR OTHER PURPOSE UNDER S 2.18(2)(b)

Pursuant to section 2.18(2)(b) of the Crown Land Management Act 2016, the Crown land specified in Column 2 of the following Schedule is proposed to be used or occupied under a relevant interest granted for the purpose(s) specified in Column 1 of the following Schedule.

The Hon. Kevin Anderson MP
Minister for Lands and Water

Schedule

Column 1

Berthing Area (relevant interest - Licence 632453)
Boatshed (relevant interest - Licence 632453)
Deck (relevant interest - Licence 632453)
Deck (relevant interest - Licence 632453)
Jetty (relevant interest - Licence 632453)
Mooring Poles (relevant interest - Licence 632453)
Pontoon (relevant interest - Licence 632453)
Ramp (relevant interest - Licence 632453)
Reclamation (relevant interest - Licence 632453)
Seawall (relevant interest - Licence 632453)
Sliprails (relevant interest - Licence 632453)
Steps (relevant interest - Licence 632453)
Steps (relevant interest - Licence 632453)

Column 2

Reserve No. 56146
Public Purpose: Generally
Notified: 11-May-1923
File Reference: R56146/PURP545/001

Schedule

Column 1

Berthing Area (relevant interest - Licence 632453)
Boatshed (relevant interest - Licence 632453)
Deck (relevant interest - Licence 632453)
Deck (relevant interest - Licence 632453)
Jetty (relevant interest - Licence 632453)
Mooring Poles (relevant interest - Licence 632453)
Pontoon (relevant interest - Licence 632453)
Ramp (relevant interest - Licence 632453)
Reclamation (relevant interest - Licence 632453)
Seawall (relevant interest - Licence 632453)
Sliprails (relevant interest - Licence 632453)
Steps (relevant interest - Licence 632453)
Steps (relevant interest - Licence 632453)

Column 2

Reserve No. 1011268
Public Purpose: Future Public Requirements
Notified: 3-Feb-2006
File Reference: R1011268/PURP591/001

Schedule

Column 1

Landing/Platform (relevant interest - Licence 628568)
Pontoon (relevant interest - Licence 628568)
Ramp (relevant interest - Licence 628568)
Steps (relevant interest - Licence 628568)

Column 2

Reserve No. 56146
Public Purpose: Generally
Notified: 11-May-1923
File Reference: R56146/PURP546/001

Schedule

Column 1

Landing/Platform (relevant interest - Licence 628568)
Pontoon (relevant interest - Licence 628568)
Ramp (relevant interest - Licence 628568)
Steps (relevant interest - Licence 628568)

Column 2

Reserve No. 1011268
Public Purpose: Future Public Requirements
Notified: 3-Feb-2006
File Reference: R1011268/PURP592/001

Schedule

Column 1

Jetty (relevant interest - Licence 632469)
Seawall (relevant interest - Licence 632469)

Column 2

Reserve No. 56146
Public Purpose: Generally
Notified: 11-May-1923
File Reference: R56146/PURP547/001

Column 1

Jetty (relevant interest - Licence 632469)
Seawall (relevant interest - Licence 632469)

Schedule**Column 2**

Reserve No. 1011268
Public Purpose: Future Public Requirements
Notified: 3-Feb-2006
File Reference: R1011268/PURP593/001

Column 1

Concrete Ramp (relevant interest - Licence 626736)
Jetty (relevant interest - Licence 626736)
Slipway (relevant interest - Licence 626736)

Schedule**Column 2**

Reserve No. 56146
Public Purpose: Generally
Notified: 11-May-1923
File Reference: R56146/PURP548/001

Column 1

Concrete Ramp (relevant interest - Licence 626736)
Jetty (relevant interest - Licence 626736)
Slipway (relevant interest - Licence 626736)

Schedule**Column 2**

Reserve No. 1011268
Public Purpose: Future Public Requirements
Notified: 3-Feb-2006
File Reference: R1011268/PURP594/001
