



Government Gazette

of the State of

New South Wales

Number 53–Crown Land

Friday, 18 February 2022

The New South Wales Government Gazette is the permanent public record of official NSW Government notices. It also contains local council, non-government and other notices.

Each notice in the Government Gazette has a unique reference number that appears in parentheses at the end of the notice and can be used as a reference for that notice (for example, (n2019-14)).

The Gazette is compiled by the Parliamentary Counsel's Office and published on the NSW legislation website (www.legislation.nsw.gov.au) under the authority of the NSW Government. The website contains a permanent archive of past Gazettes.

To submit a notice for gazettal, see the Gazette page.

NOTIFICATION OF CLOSING OF A ROAD

IN pursuance of the provisions of Section 37(1) of the *Roads Act 1993*, the roads described in Column 1 of the Schedule hereunder are closed and the lands comprised therein cease to be public road and the rights of passage and access that previously existed in relation to the roads are extinguished. Upon closing the roads described in Column 1 the lands defined in Column 5 of the Schedule being the re-defined roads will be dedicated as public road.

The Hon. Kevin John Anderson, M.P.
Minister for Lands and Water

Description

Parishes & Counties – Varies

Land District – Varies

LGA – Carrathool / Hay

| <i>Column 1</i> | <i>Column 2</i> | <i>Column 3</i> | <i>Column 4</i> | <i>Column 5</i> |
|--|-----------------------------|------------------------|----------------------|--|
| <i>Western Division Road (WDR) No. & Deposited Plan (DP)</i> | <i>Gazetted Public Road</i> | <i>Road Name</i> | <i>Within Lot/DP</i> | <i>Legal Roads Network Deposited Plan (DP) No.</i> |
| 31 (DP97031) | 19 February 1965 | Merungle Road | 6729/822022 | 1243067 |
| 31 (DP97031) | 19 February 1965 | Merungle Road | 6730/822022 | 1243067 |
| 31 (DP97031) | 19 February 1965 | Merungle Road | 2828/764962 | 1243067 |
| 31 (DP97031) | 19 February 1965 | Merungle Road | 6080/768933 | 1243067 |
| 31 (DP97031) | 19 February 1965 | Merungle Road | 1/1184517 | 1243067 |
| 31 (DP97031) | 19 February 1965 | Merungle Road | 2/1184517 | 1243067 |
| 100 (DP97100) | 3 September 1971 | Merungle Road | 4709/767873 | 1243067 |
| 100 (DP97100) | 3 September 1971 | Merungle Road | 1/1111622 | 1243067 |
| 100 (DP97100) | 3 September 1971 | Merungle Road | 2/1268617 | 1243067 |
| 100 (DP97100) | 3 September 1971 | Merungle Road | 2811/764945 | 1243067 |
| 100 (DP97100) | 3 September 1971 | Merungle Road | 1/1107508 | 1243067 |
| 100 (DP97100) | 3 September 1971 | Merungle Road | 2/1107508 | 1243067 |
| 100 (DP97100) | 3 September 1971 | Merungle Road | 1301/763023 | 1243067 |
| 100 (DP97100) | 3 September 1971 | Merungle Road | 4945/43583 | 1243067 |
| 100 (DP97100) | 3 September 1971 | Merungle Road | 1/1268617 | 1243067 |
| 101 (DP97101) | 27 August 1971 | Audrey Lea Road | 5978/762232 | 1243067 |
| 101 (DP97101) | 27 August 1971 | Audrey Lea Road | 3378/765665 | 1243067 |
| 101 (DP97101) | 27 August 1971 | Audrey Lea Road | 5620/768520 | 1243067 |
| 101 (DP97101) | 27 August 1971 | Audrey Lea Road | 5623/762233 | 1243067 |
| 101 (DP97101) | 27 August 1971 | Audrey Lea Road | 1/1184609 | 1243067 |
| 101 (DP97101) | 27 August 1971 | Audrey Lea Road | 2/1184609 | 1243067 |
| 101 (DP97101) | 27 August 1971 | Audrey Lea Road | 102/760479 | 1243067 |
| 101 (DP97101) | 27 August 1971 | Audrey Lea Road | 4537/767643 | 1243067 |
| 125 (DP97125) | 8 March 1974 | Watkins/Wakefield Road | 929/762009 | 1243067 |
| 125 (DP97125) | 8 March 1974 | Watkins Road | 4585/767749 | 1243067 |
| 125 (DP97125) | 8 March 1974 | Wakefield Road | 3263/765488 | 1243067 |

File No.: 18/00839

DEDICATION OF CROWN LAND AS PUBLIC ROAD

IT is hereby notified that in pursuance of Section 12 of the *Roads Act 1993*, the crown land particularised below is, from the date of publication of this notice, dedicated as public road. The public road hereby dedicated is declared not to be crown road within the meaning of the *Roads Act 1993*. Consequently, pursuant to Sections 7(4), 7(5), and 145(3) of the *Roads Act 1993*, these public roads are vested to **Central Darling Shire Council** as the appropriate roads authority.

The Hon. Kevin John Anderson, M.P.
Minister for Lands and Water

Description

Parishes – Mossgiel Counties – Waljeers
Land District – Hillston North
LGA – Central Darling

| Lot/DP |
|-----------|
| 1/1243067 |

File No.: 18/00839

DEDICATION OF CROWN LAND AS PUBLIC ROAD

IT is hereby notified that in pursuance of Section 12 of the *Roads Act 1993*, the crown land particularised below is, from the date of publication of this notice, dedicated as public road. The public road hereby dedicated is declared not to be crown road within the meaning of the *Roads Act 1993*. Consequently, pursuant to Sections 7(4), 7(5), and 145(3) of the *Roads Act 1993*, these public roads are vested to **The State of New South Wales** as the appropriate roads authority.

The Hon. Kevin John Anderson, M.P.
Minister for Lands and Water

Description

Parishes – Tara Counties – Yancowinna
Land District – Willyama
LGA – Unincorporated Area

| Lot/DP |
|-------------|
| 101/1243067 |

File No.: 18/00839

DEDICATION OF CROWN LAND AS PUBLIC ROAD

IT is hereby notified that in pursuance of Section 12 of the *Roads Act 1993*, the crown land particularised below is, from the date of publication of this notice, dedicated as public road. The public road hereby dedicated is declared not to be crown road within the meaning of the *Roads Act 1993*. Consequently, pursuant to Sections 7(4), 7(5), and 145(3) of the *Roads Act 1993*, these public roads are vested to **Carrathool Shire Council** as the appropriate roads authority.

The Hon. Kevin John Anderson, M.P.
Minister for Lands and Water

Description

Parishes – Varies Counties – Varies
Land District – Varies
LGA – Carrathool

| Lot/DP | Lot/DP | Lot/DP | Lot/DP |
|------------|------------|------------|------------|
| 2/1243067 | 25/1243067 | 41/1243067 | 61/1243067 |
| 3/1243067 | 26/1243067 | 42/1243067 | 62/1243067 |
| 4/1243067 | 27/1243067 | 43/1243067 | 63/1243067 |
| 5/1243067 | 28/1243067 | 44/1243067 | 64/1243067 |
| 6/1243067 | 29/1243067 | 45/1243067 | 65/1243067 |
| 7/1243067 | 31/1243067 | 46/1243067 | 66/1243067 |
| 8/1243067 | 32/1243067 | 47/1243067 | 67/1243067 |
| 10/1243067 | 33/1243067 | 49/1243067 | 68/1243067 |
| 12/1243067 | 34/1243067 | 50/1243067 | 69/1243067 |
| 14/1243067 | 35/1243067 | 51/1243067 | 70/1243067 |
| 17/1243067 | 36/1243067 | 52/1243067 | 71/1243067 |
| 21/1243067 | 37/1243067 | 53/1243067 | 80/1243067 |
| 22/1243067 | 38/1243067 | 54/1243067 | 93/1243067 |
| 23/1243067 | 39/1243067 | 55/1243067 | |
| 24/1243067 | 40/1243067 | 59/1243067 | |

Note: Affected parts of Crown Reserves 1244, 1245, 1434, 1547, 1548, 5364, 15219, and 71505 will be revoked by this dedication.

Affected parts of Crown Reserve 1418 were previously revoked in Gazette dated 29 October 2021 Reference [n2021-2316].

File No.: 18/00839

DEDICATION OF CROWN LAND AS PUBLIC ROAD

IT is hereby notified that in pursuance of Section 12 of the *Roads Act 1993*, the crown land particularised below is, from the date of publication of this notice, dedicated as public road. The public road hereby dedicated is declared not to be crown road within the meaning of the *Roads Act 1993*. Consequently, pursuant to Sections 7(4), 7(5), and 145(3) of the *Roads Act 1993*, these public roads are vested to **Hay Shire Council** as the appropriate roads authority.

The Hon. Kevin John Anderson, M.P.
Minister for Lands and Water

Description

Parishes – Varies Counties – Varies
Land District – Varies
LGA – Hay

| Lot/DP | Lot/DP | Lot/DP | Lot/DP |
|------------|------------|------------|------------|
| 72/1243067 | 78/1243067 | 87/1243067 | 95/1243067 |
| 73/1243067 | 81/1243067 | 88/1243067 | 98/1243067 |
| 74/1243067 | 83/1243067 | 89/1243067 | 99/1243067 |
| 75/1243067 | 85/1243067 | 91/1243067 | |
| 76/1243067 | 86/1243067 | 92/1243067 | |

Note: Affected parts of Crown Reserves 2741 and 5364 will be revoked by this dedication.

Affected parts of Crown Reserves 1418, 8730, 9458, 9459, 37226, and 127 were previously revoked in Gazettes dated 29 October 2021 Reference [n2021-2316] and 19 November 2021 Reference [n2021-2503].

File No.: 18/00839

WITHDRAWAL OF LANDS FROM WESTERN LANDS LEASES

IT is hereby notified that in pursuance of Clause 52(2) in Schedule 3 of the *Crown Land Management Act 2016*, the land particularised in Column 1 has been withdrawn from the Western Lands Leases identified in Column 2 for the purpose of being dedicated as public road.

The Hon. Kevin John Anderson, M.P.
Minister for Lands and Water

Description

Parishes – Varies Counties – Varies
Land District – Varies
LGA – Carrathool / Hay

| <i>Column 1</i> | <i>Column 2</i> | <i>Column 3</i> | <i>Column 4</i> | <i>Column 5</i> |
|---|---|---|---------------------------------------|--|
| <i>Land Withdrawn from Western Lands Lease (Lot/DP)</i> | <i>Western Lands Lease affected by Withdrawal</i> | <i>Folio ID affected by Withdrawal</i> | <i>Area Withdrawn from Lease (ha)</i> | <i>Area of Lease following Withdrawal (ha)</i> |
| 26/1243067 | 246 | 2836/764970 | 0.4907 | 4505 |
| 28/1243067 | 249 | 2898/765058*; 4304/765058 | 7.623 | 3802.377 |
| 29/1243067 | 249 | 4304/765058*; 2898/765058 | 16.04 | 3786 |
| 22/1243067 | 250 | 5975/768851*; 5976/768852; 3/752986; 11/752986 | 1.354 | 3923 |
| 51/1243067 | 634 | 6729/822022 | 21.28 | 3414 |
| 54/1243067 | 776 | 6080/768933 | 22.72 | 4134 |
| 14/1243067 | 846 | 5970/768847 | 6.005 | 1030 |
| 67/1243067 | 930 | 5623/762233 | 34.57 | 4069 |
| 24/1243067 | 947 | 2837/764971 | 14.29 | 2250.71 |
| 25/1243067 | 947 | 2837/764971 | 4.326 | 2246 |
| 62/1243067 | 1314 | 5620/768520 | 11.63 | 4086.37 |
| 65/1243067 | 1314 | 5620/768520 | 29.97 | 4056 |
| 53/1243067 | 1315 | 2828/764962 | 35.89 | 5469 |
| 69/1243067 | 1421 | 102/760479 | 19.93 | 1665.07 |
| 71/1243067 | 1421 | 102/760479 | 10.79 | 1654.28 |
| 93/1243067 | 1421 | 102/760479 | 13.41 | 1641 |
| 85/1243067 | 1519 | 5625/767166*; 4331/767166; 5626/768525 | 18.31 | 5430.69 |
| 86/1243067 | 1519 | 4331/767166*; 5625/767166; 5626/768525 | 43.44 | 5387.25 |
| 88/1243067 | 1519 | 4331/767166*; 5625/767166; 5626/768525 | 20.64 | 5367 |

| | | | | |
|------------|-------|--|-------|----------|
| 75/1243067 | 2792 | 921/762052 | 48.33 | 5723 |
| 35/1243067 | 2795 | 929/762009 | 81.2 | 6157.8 |
| 36/1243067 | 2795 | 929/762009 | 9.908 | 6147.892 |
| 38/1243067 | 2795 | 929/762009 | 13.8 | 6134 |
| 44/1243067 | 2876 | 4945/43583 | 25.83 | 2469 |
| 50/1243067 | 2994 | 1/1107508 | 3.362 | 497.1 |
| 39/1243067 | 3497 | 1301/763023 | 9.812 | 686.758 |
| 42/1243067 | 3497 | 1301/763023 | 13.82 | 672.9 |
| 95/1243067 | 4450 | 2294/764193 | 81.54 | 3196 |
| 33/1243067 | 4531 | 2366/764329 | 1.591 | 1288 |
| 47/1243067 | 5095 | 2811/764945*; 1/1268617 | 29.61 | 858.4 |
| 91/1243067 | 5227 | 3045/765240 | 49.23 | 3593 |
| 72/1243067 | 5228 | 4537/767643 | 8.99 | 9553.01 |
| 74/1243067 | 5228 | 4537/767643 | 64.26 | 9488.75 |
| 92/1243067 | 5228 | 4537/767643 | 6.597 | 9482 |
| 31/1243067 | 5474 | 3222/765427 | 27.58 | 1258 |
| 3/1243067 | 5485 | 3265/765490*; 11/756612; 87/756612; 90/756640; 6494/769320 | 22.02 | 6024 |
| 37/1243067 | 5486 | 3263/765488 | 28.48 | 2007 |
| 61/1243067 | 5663 | 3378/765665*; 6167/765847 | 27.65 | 2092 |
| 76/1243067 | 11337 | 4478/767525 | 27.51 | 11004.49 |
| 78/1243067 | 11337 | 4478/767525 | 2.046 | 11002 |
| 5/1243067 | 11776 | 4558/767694 | 17.2 | 3118 |
| 80/1243067 | 11779 | 4563/767700 | 22.82 | 936.6 |
| 43/1243067 | 12036 | 4709/767873 | 20.45 | 1347 |
| 6/1243067 | 12079 | 4585/767749 | 50.27 | 5818.73 |
| 34/1243067 | 12079 | 4585/767749 | 10.82 | 5808 |
| 7/1243067 | 12080 | 4710/767875 | 31.82 | 6561 |
| 8/1243067 | 12081 | 4711/767876 | 1.694 | 7512.306 |
| 10/1243067 | 12081 | 4711/767876 | 6.991 | 7505 |
| 45/1243067 | 13827 | 1/1111622*; 5213/720998; 5214/720998; 5075/46616 | 33.75 | 4242 |
| 4/1243067 | 13880 | 6225/725283 | 34.57 | 2405 |
| 98/1243067 | 13978 | 119/823884 | 93.68 | 1623 |
| 52/1243067 | 14196 | 6730/822022 | 11.51 | 278.3 |

Note: * Folio directly affected by land specified in Column 1.

File No.: 18/00839

ADDITION OF LANDS TO A WESTERN LANDS LEASE

IT is hereby notified that in pursuance of Section 7.15 of the *Crown Land Management Act 2016*, the land particularised in Column 3, being the road closed in Column 4, has been added to the Western Lands Leases identified in Column 1.

The Hon. Kevin John Anderson, M.P.
Minister for Lands and Water

Description

Parishes – Varies Counties – Varies
Land District – Varies
LGA – Carrathool

| <i>Column 1</i> | <i>Column 2</i> | <i>Column 3</i> | <i>Column 4</i> | <i>Column 5</i> |
|--------------------------------|---|---------------------------|----------------------|---|
| <i>Western Lands Lease No.</i> | <i>Folio ID</i> | <i>Area Addition (ha)</i> | <i>Former WDR No</i> | <i>Total Area following Addition (ha)</i> |
| 634 | 6729/822022 | 24.14 | 31 | 3435.14 |
| 2876 | 4945/43583 | 26.31 | 100 | 2494.31 |
| 2994 | 1/1107508 | 3.32 | 100 | 500.42 |
| 3497 | 1301/763023 | 14.17 | 100 | 696.57 |
| 5095 | 2811/764945*; 1/1268617 | 30.35 | 100 | 888.05 |
| 5663 | 3378/765665*; 6167/765847 | 28.73 | 101 | 2119.73 |
| 12036 | 4709/767873 | 21.45 | 100 | 1367.45 |
| 13827 | 1/1111622*; 5213/720998; 5214/720998; 5075/46616 | 34.4 | 100 | 4275.77 |
| 14622 | 2/1107508 | 32.7 | 100 | 2203 |

Note: * Folio directly affected by land specified in Column 3.

File No.: 18/00839

DEDICATION OF CROWN LAND AS PUBLIC ROAD

IT is hereby notified that in pursuance of Section 12 of the *Roads Act 1993*, the crown land particularised below is, from the date of publication of this notice, dedicated as public road. The public road hereby dedicated is declared not to be crown road within the meaning of the *Roads Act 1993*. Consequently, pursuant to Sections 7(4), 7(5), and 145(3) of the *Roads Act 1993*, these public roads are vested to **Walgett Shire Council** as the appropriate roads authority.

The Hon. Kevin John Anderson, M.P.
Minister for Lands and Water

Description

Parishes – Wallangulla, Mebea Counties – Finch
Land District – Walgett North
LGA – Walgett

| Lot/DP |
|------------|
| 68/1237470 |
| 69/1237470 |
| 70/1237470 |
| 71/1237470 |
| 72/1237470 |

Note: Affected parts of Crown Reserves 84117, 84126, and 1024168 were revoked in Gazettes dated 29 October 2021 Reference [n2021-2316], 5 November 2021 Reference [n2021-2384], and 19 November 2021 Reference [n2021-2503].

Other parts of DP1237470 were dedicated as public road in Gazettes dated 29 November 2019 Folio 5210 and 20 August 2021 Reference [n2021-1754].

File No.: 17/06022

ROADS ACT 1993

ORDER

Transfer of Crown Road to a Council

In pursuance of the provisions of Section 152I of the *Roads Act 1993*, the Crown road specified in Schedule 1 is transferred to the roads authority specified in Schedule 2 hereunder as from the date of publication of this notice and as from that date the road specified in Schedule 1 ceases to be a Crown road.

The Hon Kevin Anderson, MP
Minister for Lands and Water

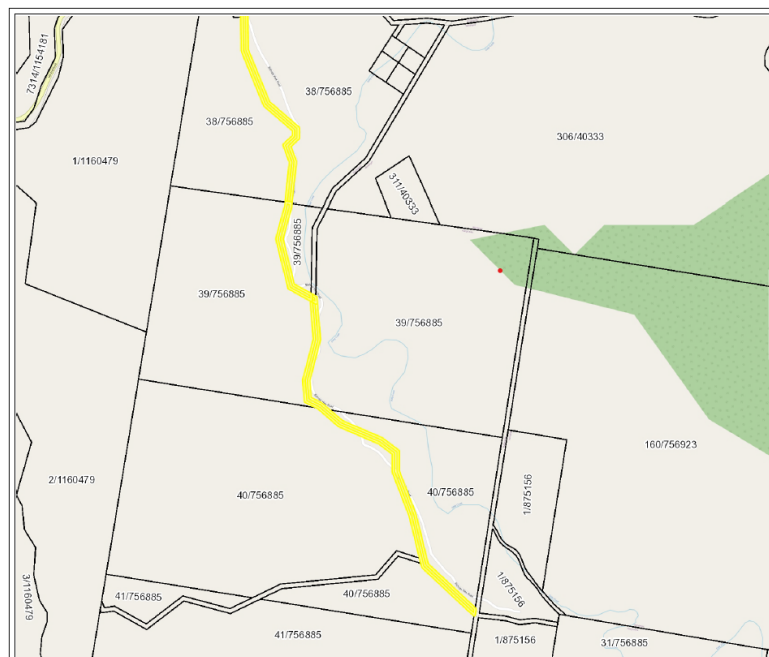
SCHEDULE 1

Parish: Hargraves
County: Wellington
Land District: Mudgee
LGA: Mid-Western Regional Council

DESCRIPTION: Formed road traversing Lots 38, 39 & 40 DP 756885 as shown by yellow outline on diagram below.

SCHEDULE 2

Roads Authority: Mid-Western Regional Council
Council's Ref: Bishops View Rd
DPE-Crown Lands Ref: 22/00234



ROADS ACT 1993

ORDER

Transfer of Crown Road to a Council

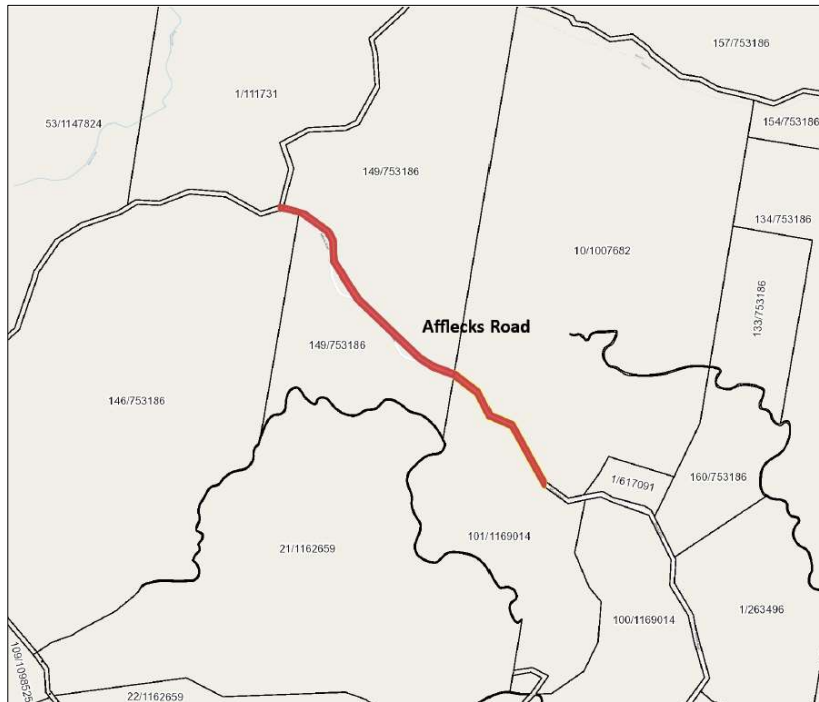
In pursuance of the provisions of Section 152I of the *Roads Act 1993*, the Crown road specified in Schedule 1 is transferred to the roads authority specified in Schedule 2 hereunder as from the date of publication of this notice and as from that date the road specified in Schedule 1 ceases to be a Crown road.

The Hon. Kevin Anderson, MP
Minister for Lands and Water

SCHEDULE 1

Parish: Mimi
County: Gloucester
Land District: Taree
LGA: MidCoast

DESCRIPTION: Crown public road reserve known as Afflecks Road, from the south eastern corner of Lot 1 DP 111731, in a south eastern direction to the Council managed Afflecks Road, being approximately 170m from the south western corner of Lot 1 DP 617091, as shown in red on diagram below.



SCHEDULE 2

Roads Authority: MidCoast Council
Council's Ref: RD21012
DPE-Crown Lands File Ref: 20/08462#01

ERRATUM

IN the notifications appearing in;

New South Wales Government Gazette of 14 January 2022, Folio N2022 - 0006 appearing under the heading Transfer of Crown Road to Council, (Crown lands ref: 21/08719 and Council's reference Clarence Valley Council DA2020/0175)

and;

New South Wales Government Gazette of 28 January 2022, Folio N2201 - 7534 appearing under the heading Transfer of Crown Road to Council (Crown lands ref: 21/07557 and Council's reference Coffs Harbour City Council 6863810)

Replace Hon. Melinda Pavey, MP with

The Hon. Kevin Anderson MP
Minister for Lands and Water

ROADS ACT 1993

ORDER

Transfer of Crown Road to a Council

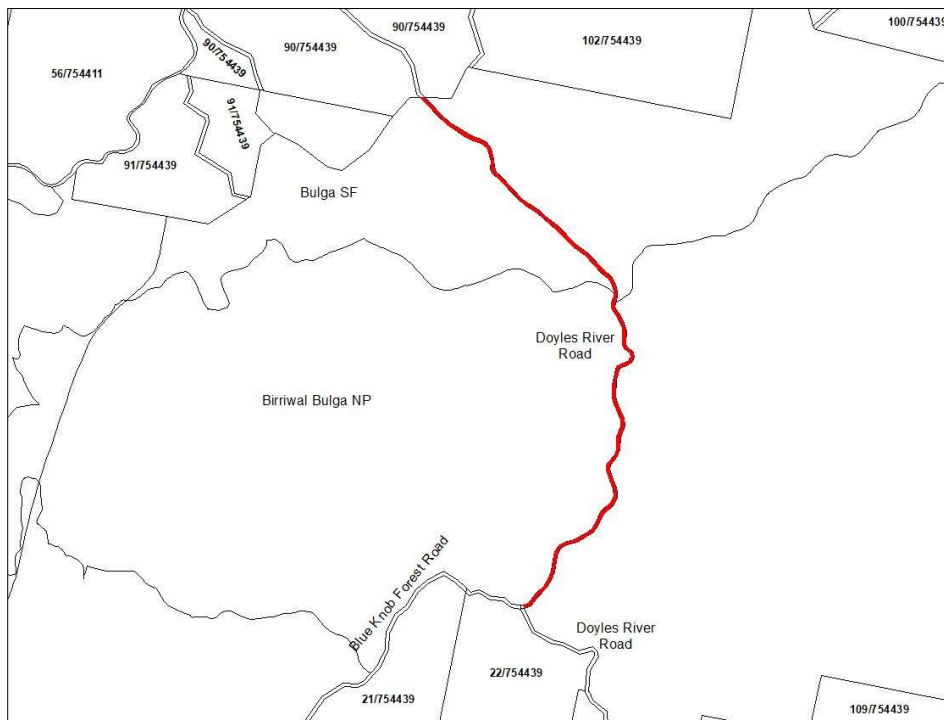
In pursuance of the provisions of Section 152I of the *Roads Act 1993*, the Crown road specified in Schedule 1 is transferred to the roads authority specified in Schedule 2 hereunder as from the date of publication of this notice and as from that date the road specified in Schedule 1 ceases to be a Crown road.

The Hon. Kevin Anderson, MP
Minister for Lands and Water

SCHEDULE 1

Parish: Myall
County: Gloucester
Land District: Taree
LGA: MidCoast

DESCRIPTION: Crown public road reserve known as Doyles River Road, from the south eastern corner of Lot 90 DP 754439, in a southerly direction to the Council managed Doyles River Road, north of Lot 22 DP 754439, as shown in red on diagram below.



SCHEDULE 2

Roads Authority: MidCoast Council
Council's Ref: RD21938a
DPE – Crown Lands File Ref: 20/08462#02

ROADS ACT 1993

ORDER

Transfer of Crown Road to a Council

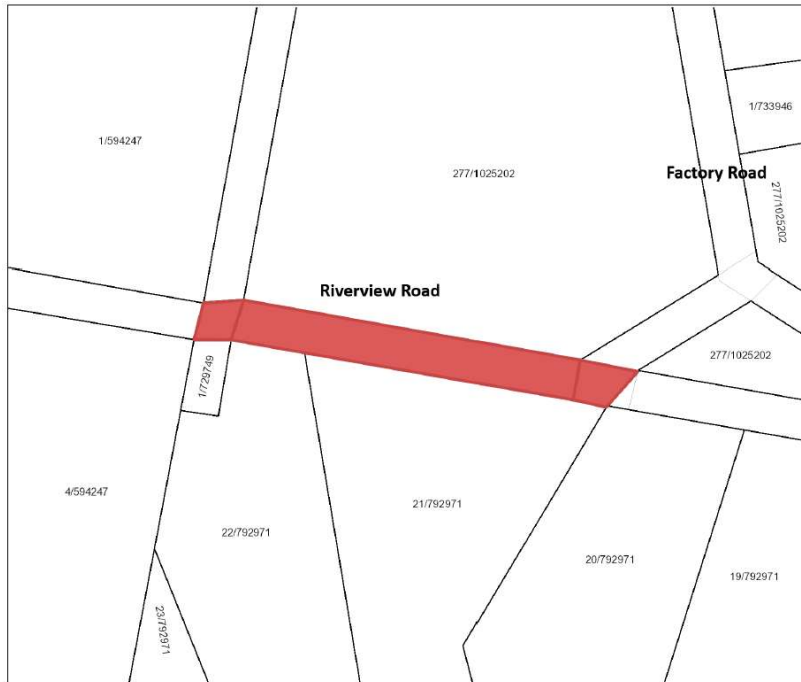
In pursuance of the provisions of Section 152I of the *Roads Act 1993*, the Crown road specified in Schedule 1 is transferred to the roads authority specified in Schedule 2 hereunder as from the date of publication of this notice and as from that date the road specified in Schedule 1 ceases to be a Crown road.

The Hon. Kevin Anderson, MP
Minister for Lands and Water

SCHEDULE 1

Parish: Mitchells Island
County: Macquarie
Land District: Taree
LGA: MidCoast

DESCRIPTION: Crown public road reserve knowns as Riverview Road from the north western corner of Lot 1 DP 729749, in an eastern direction to the north eastern corner of Lot 21 DP792971 as shown in red on diagram below.



SCHEDULE 2

Roads Authority: MidCoast Council
Council's Ref: RD24044
DPE – Crown Lands File Ref: 20/08462#06

ADDITION OF LANDS TO A WESTERN LANDS LEASE

IT is hereby notified that in pursuance of Section 7.15 of the *Crown Land Management Act 2016*, the land particularised in Column 3, being the road closed in Column 4, has been added to the Western Lands Leases identified in Column 1.

The Hon. Kevin John Anderson, M.P.
Minister for Lands and Water

Description

Parishes – Kiengal, Barrangeel, Cumborah, Manning, Jundrie, Gunnagi, Bingoo, Para
Counties – Narran, Finch, Blaxland, Wentworth
Land Districts – Brewarrina, Walgett North, Hillston North, Wentworth
LGA – Brewarrina, Walgett, Carrathool, Wentworth

| <i>Column 1</i> | <i>Column 2</i> | <i>Column 3</i> | <i>Column 4</i> | <i>Column 5</i> |
|--------------------------------|---------------------------|---------------------------|----------------------|---|
| <i>Western Lands Lease No.</i> | <i>Folio ID</i> | <i>Area Addition (ha)</i> | <i>Former WDR No</i> | <i>Total Area following Addition (ha)</i> |
| 513 | 6318/769206*; 7/752679 | 5.666 | 21 | 3780 |
| 2995 | 1043/762265 | 39 | 120 | 8059 |
| 2995 | 1043/762265 | 25 | 123 | 8084 |
| 3939 | 1796/763670 | 7.285 | 40 | 2353 |
| 4123 | 1960/763842 | 19.83 | 21 | 2202 |
| 11477 | 22/756970 | 8.045 | 154 | 78.63 |
| 13125 | 4947/41049 | 4.857 | 107 | 1230 |
| 13126 | 4948/41050 | 7.6394 | 107 | 1231 |
| 13127 | 4949/41051 | 10.0707 | 107 | 1239 |
| 13128 | 4950/41052 | 2.1753 | 107 | 613.3 |
| 15170 | 2/1191200 | 42.09 | 38 | 3356 |
| 15288 | 2/1222290 | 18.65 | 159 | 569.3 |

Note: * Folio directly affected by land specified in Column 3.

File No.: 08/2056

ROADS ACT 1993

ORDER

Transfer of Crown Road to a Council

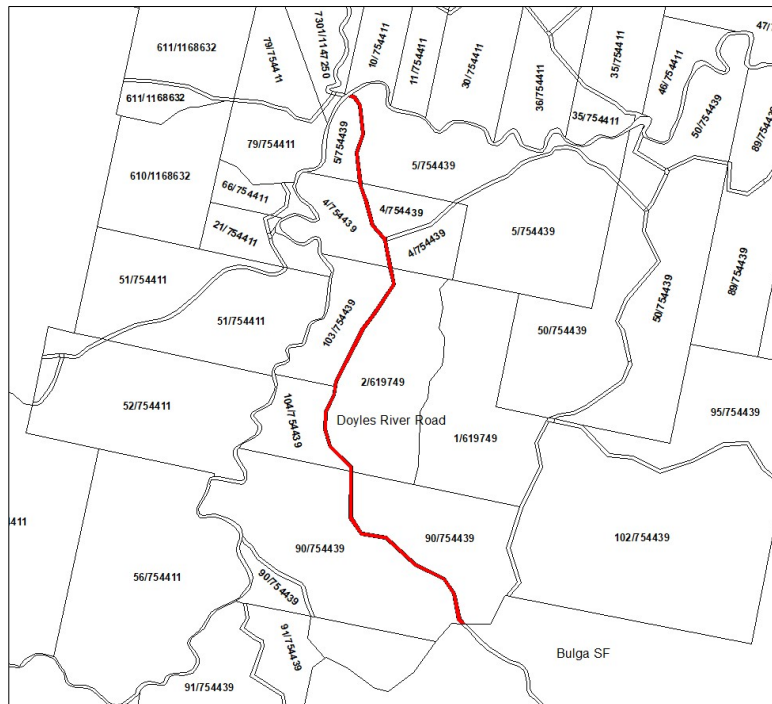
In pursuance of the provisions of Section 152I of the *Roads Act 1993*, the Crown road specified in Schedule 1 is transferred to the roads authority specified in Schedule 2 hereunder as from the date of publication of this notice and as from that date the road specified in Schedule 1 ceases to be a Crown road.

The Hon. Kevin Anderson, MP
Minister for Lands and Water

SCHEDULE 1

Parish: Myall
County: Gloucester
Land District: Taree
LGA: MidCoast

DESCRIPTION: Crown public road reserve known as Doyles River Road, from Doyles River at the north western corner of Lot 5 DP 754439, in a south eastern direction to the south eastern corner to Lot 90 DP 754439 adjoining Bulga State Forest, as shown in red on diagram below.



SCHEDULE 2

Roads Authority: MidCoast Council
Council's Ref: RD21938 b
DPE – Crown Lands File Ref: 20/08462#03

ROADS ACT 1993

ORDER

Transfer of Crown Road to a Council

In pursuance of the provisions of Section 152I of the *Roads Act 1993*, the Crown road specified in Schedule 1 is transferred to the roads authority specified in Schedule 2 hereunder as from the date of publication of this notice and as from that date the road specified in Schedule 1 ceases to be a Crown road.

The Hon. Kevin Anderson, MP
Minister for Lands and Water

SCHEDULE 1

Parish: Harrington
County: Macquarie
Land District: Taree
LGA: MidCoast

DESCRIPTION: Crown public road reserve known as Hogan Street from and including the intersection of Scott Street east of SP92949, in an easterly direction to, and not including Coode Street, north east of Lot 2 DP 575895, as shown in red on diagram below.



SCHEDULE 2

Roads Authority: MidCoast Council
Council's Ref: RD22470
DPE – Crown Lands File Ref: 20/08462#05

ROADS ACT 1993

ORDER

Transfer of Crown Road to a Council

In pursuance of the provisions of Section 152I of the *Roads Act 1993*, the Crown road specified in Schedule 1 is transferred to the roads authority specified in Schedule 2 hereunder as from the date of publication of this notice and as from that date the road specified in Schedule 1 ceases to be a Crown road.

The Hon. Kevin Anderson, MP
Minister for Lands and Water

SCHEDULE 1

Parish: Harrington
County: Macquarie
Land District: Taree
LGA: MidCoast

DESCRIPTION: Crown public road reserve, from south western corner of Lot 2 DP 1016451 for 66 metres north of Hogan Street, as shown in red on diagram below.



SCHEDULE 2

Roads Authority: MidCoast Council
Council's Ref: RD22335
DPE Crown Lands File Ref: 20/08462#08

ROADS ACT 1993

ORDER

Transfer of Crown Road to a Council

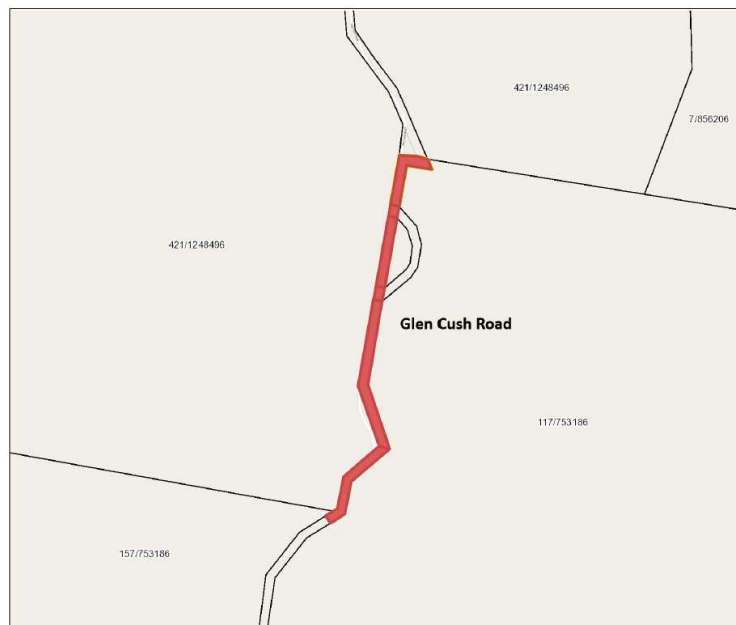
In pursuance of the provisions of Section 152I of the *Roads Act 1993*, the Crown road specified in Schedule 1 is transferred to the roads authority specified in Schedule 2 hereunder as from the date of publication of this notice and as from that date the road specified in Schedule 1 ceases to be a Crown road.

The Hon. Kevin Anderson, MP
Minister for Lands and Water

SCHEDULE 1

Parish: Mimi
County: Gloucester
Land District: Taree
LGA: MidCoast

DESCRIPTION: Crown public road reserve known as Glen Cush Road from the north western boundary of Lot 117 DP 753186, south along the eastern boundary of Lot 421 DP 1248496 (exclusive of the eastern road deviation), south to 20 metres south of the south eastern boundary of Lot 421 DP 1248496 east of Lot 157 DP 753186, as shown in red on diagram below.



SCHEDULE 2

Roads Authority: MidCoast Council
Council's Ref: RD22198
DPE Crown Lands File Ref: 20/08462#04

ROADS ACT 1993

ORDER

Transfer of Crown Road to a Council

In pursuance of the provisions of Section 152I of the *Roads Act 1993*, the Crown road specified in Schedule 1 is transferred to the roads authority specified in Schedule 2 hereunder as from the date of publication of this notice and as from that date the road specified in Schedule 1 ceases to be a Crown road.

The Hon. Kevin Anderson, MP
Minister for Lands and Water

SCHEDULE 1

Parish: Coolongolook
County: Gloucester
Land District: Taree
LGA: MidCoast Council

DESCRIPTION: Crown public road reserve from the south west corner of Lot 6 DP 248926 where it meets Dargavilles Road, north west to the Wallamba River, as shown on diagram below in red.



SCHEDULE 2

Roads Authority: MidCoast Council
Council's Ref: RD24638
DPE – Crown Lands File Ref: 21/07100#04

CROWN LAND MANAGEMENT ACT 2016
NOTICE - CROWN LAND TO BE USED OR OCCUPIED FOR OTHER PURPOSE UNDER S 2.18(2)(b)

Pursuant to section 2.18(2)(b) of the Crown Land Management Act 2016, the Crown land specified in Column 2 of the following Schedule is proposed to be used or occupied under a relevant interest granted for the purpose(s) specified in Column 1 of the following Schedule.

The Hon. Kevin Anderson, MP
Minister for Lands and Water

| Column 1 | Schedule |
|---|--|
| Boardwalk (relevant interest - Licence 626933) Footbridge (relevant interest - Licence 626933) Jetty (relevant interest - Licence 626933) | Column 2 Reserve No. 56146 Public Purpose: Generally Notified: 11-May-1923 File Reference: R56146/PURP406/001 |

| Column 1 | Schedule |
|---|--|
| Boardwalk (relevant interest - Licence 626933) Footbridge (relevant interest - Licence 626933) Jetty (relevant interest - Licence 626933) | Column 2 Reserve No. 1011268 Public Purpose: Future Public Requirements Notified: 3-Feb-2006 File Reference: R1011268/PURP416/001 |

| Column 1 | Schedule |
|--|---|
| Water Treatment Plant (relevant interest - Licence 613753) | Column 2 Reserve No. 752033 Public Purpose: Future Public Requirements Notified: 29-Jun-2007 File Reference: R752033/PURP002/001 |

| Column 1 | Schedule |
|--|--|
| Water Treatment Plant (relevant interest - Licence 613753) | Column 2 Reserve No. 91278 Public Purpose: Public Pound Purposes Notified: 17-Nov-1978 File Reference: R91278/PURP001/001 |

| Column 1 | Schedule |
|---|---|
| Pump Site (relevant interest - Licence 617789) Pipeline (relevant interest - Licence 617789) | Column 2 Reserve No. 752962 Public Purpose: Future Public Requirements Notified: 29-Jun-2007 File Reference: R752962/PURP002/001 |

| Column 1 | Schedule |
|---|--|
| Pump Site (relevant interest - Licence 617789) Pipeline (relevant interest - Licence 617789) | Column 2 Reserve No. 56146 Public Purpose: Generally Notified: 11-May-1923 File Reference: R56146/PURP407/001 |

| Column 1 | Schedule |
|---|--|
| Pump Site (relevant interest - Licence 617789) Pipeline (relevant interest - Licence 617789) | Column 2 Reserve No. 1011268 Public Purpose: Future Public Requirements Notified: 3-Feb-2006 File Reference: R1011268/PURP417/001 |

Schedule

Column 1

Grazing (relevant interest - Licence 621371)

Column 2

Reserve No. 72553
Public Purpose: Refuge In Time Of Flood
Notified: 12-Dec-1947
File Reference: R72553/PURP001/001

Schedule

Column 1

Pump Site (relevant interest - Licence 592833)
Pipeline (relevant interest - Licence 592833)
Channel (relevant interest - Licence 592833)

Column 2

Reserve No. 756589
Public Purpose: Future Public Requirements
Notified: 29-Jun-2007
File Reference: R756589/PURP002/001

Schedule

Column 1

Pump Site (relevant interest - Licence 592833)
Pipeline (relevant interest - Licence 592833)
Channel (relevant interest - Licence 592833)

Column 2

Reserve No. 56146
Public Purpose: Generally
Notified: 11-May-1923
File Reference: R56146/PURP408/001

Schedule

Column 1

Pump Site (relevant interest - Licence 592833)
Pipeline (relevant interest - Licence 592833)
Channel (relevant interest - Licence 592833)

Column 2

Reserve No. 1011268
Public Purpose: Future Public Requirements
Notified: 3-Feb-2006
File Reference: R1011268/PURP418/001

Schedule

Column 1

Open Storage Area (relevant interest - Licence 612833)
Shed (relevant interest - Licence 612833)
Tank (relevant interest - Licence 612833)

Column 2

Reserve No. 43559
Public Purpose: Camping, Travelling Stock
Notified: 10-Feb-1909
File Reference: R43559/PURP001/001

Schedule

Column 1

Deck (relevant interest - Licence 584738)
Residence (relevant interest - Licence 584738)

Column 2

Reserve No. 91105
Public Purpose: Public Recreation
Notified: 14-Apr-1978
File Reference: R91105/PURP001/001

CROWN LAND MANAGEMENT ACT 2016
NOTICE - CROWN LAND TO BE USED OR OCCUPIED FOR OTHER PURPOSE UNDER S 2.18(2)(b)

Pursuant to section 2.18(2)(b) of the Crown Land Management Act 2016, the Crown land specified in Column 2 of the following Schedule is proposed to be used or occupied under a relevant interest granted for the purpose(s) specified in Column 1 of the following Schedule.

The Hon. Kevin Anderson, MP
Minister for Lands and Water

| Column 1 | Schedule |
|--|------------------------------------|
| Concrete Ramp (relevant interest - Licence 612709) | Column 2 |
| Jetty (relevant interest - Licence 612709) | Reserve No. 56146 |
| Seawall (relevant interest - Licence 612709) | Public Purpose: Generally |
| | Notified: 11-May-1923 |
| | File Reference: R56146/PURP409/001 |

CROWN LAND MANAGEMENT ACT 2016
NOTICE - CROWN LAND TO BE USED OR OCCUPIED FOR OTHER PURPOSE UNDER S 2.18(2)(b)

Pursuant to section 2.18(2)(b) of the Crown Land Management Act 2016, the Crown land specified in Column 2 of the following Schedule is proposed to be used or occupied under a relevant interest granted for the purpose(s) specified in Column 1 of the following Schedule.

The Hon. Kevin Anderson, MP
Minister for Lands and Water

| Column 1 | Schedule |
|--|--|
| Concrete Ramp (relevant interest - Licence 612709) | Column 2 |
| Jetty (relevant interest - Licence 612709) | Reserve No. 1011268 |
| Seawall (relevant interest - Licence 612709) | Public Purpose: Future Public Requirements |
| | Notified: 3-Feb-2006 |
| | File Reference: R1011268/PURP419/001 |

CROWN LAND MANAGEMENT ACT 2016
NOTICE - CROWN LAND TO BE USED OR OCCUPIED FOR OTHER PURPOSE UNDER S 2.18(2)(b)

Pursuant to section 2.18(2)(b) of the Crown Land Management Act 2016, the Crown land specified in Column 2 of the following Schedule is proposed to be used or occupied under a relevant interest granted for the purpose(s) specified in Column 1 of the following Schedule.

The Hon. Kevin Anderson, MP
Minister for Lands and Water

| Column 1 | Schedule |
|--|--|
| Jetty (relevant interest - Licence 616758) | Column 2 Reserve No. 56146 Public Purpose: Generally Notified: 11-May-1923 File Reference: R56146/PURP410/001 |

CROWN LAND MANAGEMENT ACT 2016
NOTICE - CROWN LAND TO BE USED OR OCCUPIED FOR OTHER PURPOSE UNDER S 2.18(2)(b)

Pursuant to section 2.18(2)(b) of the Crown Land Management Act 2016, the Crown land specified in Column 2 of the following Schedule is proposed to be used or occupied under a relevant interest granted for the purpose(s) specified in Column 1 of the following Schedule.

The Hon. Kevin Anderson, MP
Minister for Lands and Water

Column 1

Jetty (relevant interest - Licence 616758)

Schedule

Column 2

Reserve No. 1011268
Public Purpose: Future Public Requirements
Notified: 3-Feb-2006
File Reference: R1011268/PURP420/001

CROWN LAND MANAGEMENT ACT 2016
NOTICE - CROWN LAND TO BE USED OR OCCUPIED FOR OTHER PURPOSE UNDER S 2.18(2)(b)

Pursuant to section 2.18(2)(b) of the Crown Land Management Act 2016, the Crown land specified in Column 2 of the following Schedule is proposed to be used or occupied under a relevant interest granted for the purpose(s) specified in Column 1 of the following Schedule.

The Hon. Kevin Anderson, MP
Minister for Lands and Water

| Column 1 | Schedule |
|--|------------------------------------|
| Jetty (relevant interest - Licence 616756) | Column 2 |
| Slipway (relevant interest - Licence 616756) | Reserve No. 56146 |
| | Public Purpose: Generally |
| | Notified: 11-May-1923 |
| | File Reference: R56146/PURP411/002 |

CROWN LAND MANAGEMENT ACT 2016
NOTICE - CROWN LAND TO BE USED OR OCCUPIED FOR OTHER PURPOSE UNDER S 2.18(2)(b)

Pursuant to section 2.18(2)(b) of the Crown Land Management Act 2016, the Crown land specified in Column 2 of the following Schedule is proposed to be used or occupied under a relevant interest granted for the purpose(s) specified in Column 1 of the following Schedule.

The Hon. Kevin Anderson, MP
Minister for Lands and Water

Column 1

Jetty (relevant interest - Licence 616756)
Slipway (relevant interest - Licence 616756)

Schedule

Column 2

Reserve No. 1011268
Public Purpose: Future Public Requirements
Notified: 3-Feb-2006
File Reference: R1011268/PURP421/001

ROADS ACT 1993

ORDER

Transfer of Crown Road to a Council

In pursuance of the provisions of Section 152I of the Roads Act 1993, the Crown Road specified in Schedule 1 is transferred to the roads authority specified in Schedule 2 hereunder as from the date of publication of this notice and as from that date the road specified in Schedule 1 ceases to be a Crown road.

The Hon Kevin John Anderson, MP
Minister for Lands and Water

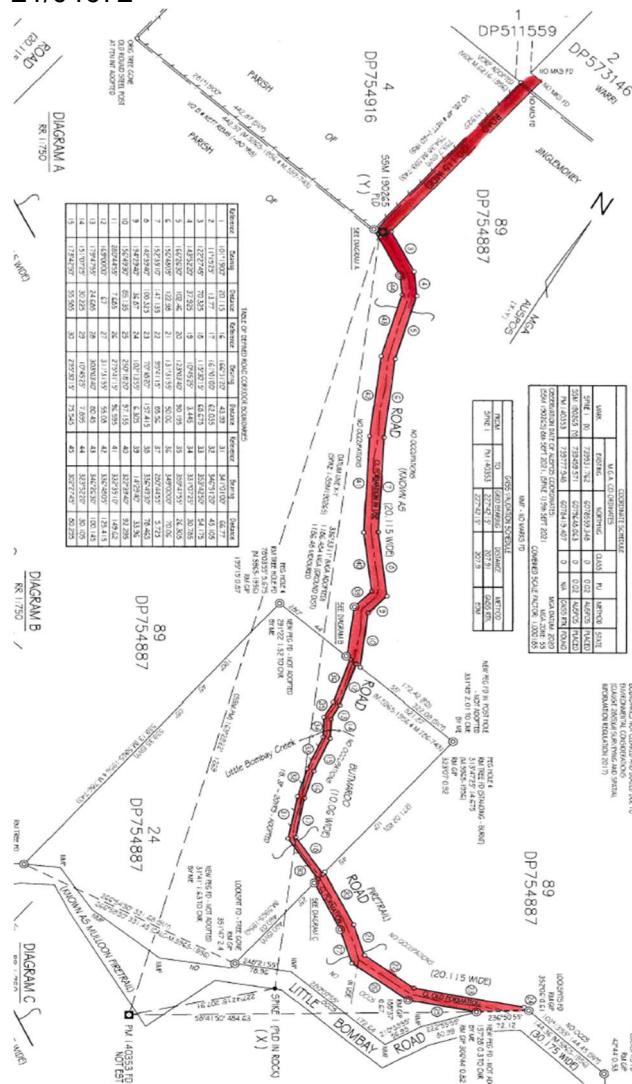
SCHEDULE 1

Parish: Jinglemeoy
County: Murray
Land District: Braidwood
LGA: Queanbeyan Palerang Regional Council

DESCRIPTION: Road known as Butmaroo Fire Trail off Little Bombay Road at Bombay as shown by red edge on diagram below.

SCHEDULE 2

Roads Authority: Queanbeyan Palerang Regional Council
Council Reference:
Lands Reference: 21/04672



APPOINTMENT OF CROWN LAND MANAGER

Pursuant to clause 3.3 of Part 3 to the *Crown Land Management Act 2016*, the persons specified in Column 1 of the Schedule hereunder are appointed, for the terms of office specified in that Column, as Crown land manager of the land referred to in Column 2 of the Schedule.

It is a condition of the appointment that the performance of duties as Crown land manager must be in compliance with the code of conduct adopted under section 440 of the Local Government Act 1993.

The Hon. Kevin Anderson MP
Minister for Lands and Water

Schedule

| Column 1 | Column 2 |
|--|---|
| Council of the City of Sydney ABN 22 636 550 790 For a term commencing the date this notice. | Reserve No. 1039732 Public Purpose: Public Recreation, Community Purposes Notified: 18 February 2022 File Reference: 20/10512#01 |

Pursuant to Section 2.18(2)(b) of the *Crown Land Management Act 2016*

Correction of Ministers name

ERRATUM

In the notice published in the NSW Government Gazette No 6 of 14 January 2022, Folio 0009, the Ministers name is replaced with 'The Hon. Kevin Anderson MP'. This notice corrects that error.

The gazettal date remains 14 January 2022.

The Hon. Kevin Anderson MP
Minister for Lands and Water

CROWN LAND MANAGEMENT ACT 2016
RESERVE OF CROWN LAND

Pursuant to section 2.8 of the *Crown Land Management Act 2016*, the Crown land specified in Column 1 of the following Schedule is reserved for the purpose(s) as specified opposite in Column 2 of the Schedule.

The Hon. Kevin Anderson MP
Minister for Lands and Water

Schedule

Column 1

Land District: Metropolitan
Local Government Area: Sydney
Locality: Forest Lodge, Annandale

Whole Lots: Lot 10 DP 1210203, Lots 713-722 DP 47216, Lots 1, 3
DP 852638
Parish Petersham
County Cumberland

Area: about 5,297.1 square metres
File Reference: R1039732/NEW/003

Notes: Does not revoke underlying reservesThe creation of this reserve does revoke any underlying reserve

Column 2

Reserve No. 1039732
Purpose: Public Recreation, Community Purposes

CROWN LAND MANAGEMENT ACT 2016
RESERVE OF CROWN LAND

Pursuant to section 2.8 of the *Crown Land Management Act 2016*, the Crown land specified in Column 1 of the following Schedule is reserved for the purpose(s) as specified opposite in Column 2 of the Schedule.

The Hon. Kevin Anderson MP
Minister for Lands and Water

Schedule

Column 1

Land District: Glen Innes
Local Government Area: Glen Innes Severn
Locality: Diehard

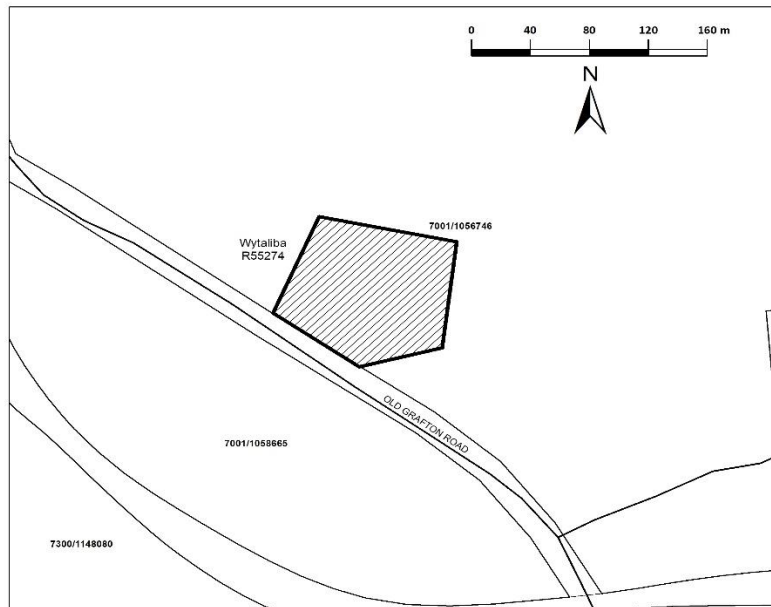
Part Lots: Lot 7001 DP 1056746
Parish Robertson
County Gough

Area: about 2,039.3 square metres
File Reference: R1039932/NEW/002

Column 2

Reserve No. 1039932
Purpose: Rural Services

Notes: Does not revoke underlying reserves Wyaliba RFS Shed



CROWN LAND MANAGEMENT ACT 2016
NOTICE - CROWN LAND TO BE USED OR OCCUPIED FOR OTHER PURPOSE UNDER S 2.18(2)(b)

Pursuant to section 2.18(2)(b) of the Crown Land Management Act 2016, the Crown land specified in Column 2 of the following Schedule is proposed to be used or occupied under a relevant interest granted for the purpose(s) specified in Column 1 of the following Schedule.

The Hon. Kevin Anderson, MP
Minister for Lands and Water

Column 1

Jetty (relevant interest - Licence 627557)
Pontoon (relevant interest - Licence 627557)
Ramp (relevant interest - Licence 627557)

Schedule

Column 2

Reserve No. 56146
Public Purpose: Generally
Notified: 11-May-1923
File Reference: R56146/PURP412/001

CROWN LAND MANAGEMENT ACT 2016
NOTICE - CROWN LAND TO BE USED OR OCCUPIED FOR OTHER PURPOSE UNDER S 2.18(2)(b)

Pursuant to section 2.18(2)(b) of the Crown Land Management Act 2016, the Crown land specified in Column 2 of the following Schedule is proposed to be used or occupied under a relevant interest granted for the purpose(s) specified in Column 1 of the following Schedule.

The Hon. Kevin Anderson, MP
Minister for Lands and Water

Column 1

Jetty (relevant interest - Licence 627557)
Pontoon (relevant interest - Licence 627557)
Ramp (relevant interest - Licence 627557)

Schedule

Column 2

Reserve No. 1011268
Public Purpose: Future Public Requirements
Notified: 3-Feb-2006
File Reference: R1011268/PURP422/001

CROWN LAND MANAGEMENT ACT 2016
CREATION OF STATUTORY LAND MANAGER

Pursuant to clause 2(1) of Schedule 5 to the *Crown Land Management Act 2016*, the statutory land manager specified in Column 1 of the Schedule hereunder is to be constituted by this Act under the name stated in that Column.

The Hon. Kevin Anderson, MP
Minister for Lands and Water

Schedule

Column 1
Menindee Lakes Caravan Park Land Manager

File Reference: BOARD/CONST054/001

CROWN LAND MANAGEMENT ACT 2016
AUTHORISATION OF USE FOR ADDITIONAL PURPOSE UNDER S 2.14

Pursuant to section 2.14 of the Crown Land Management Act 2016, the Crown land specified in Column 2 of the following Schedule is authorised to be used for the additional purpose(s) specified opposite in Column 1 of the Schedule.

The Hon. Kevin Anderson MP
Minister for Lands and Water

Column 1
Public Recreation

Schedule

Column 2
Reserve No. 86980
Public Purpose: Baby Clinic
Notified: 29-Nov-1968
File Reference: R86980/PURP001/001

CROWN LAND MANAGEMENT ACT 2016
NOTICE - CROWN LAND TO BE USED OR OCCUPIED FOR OTHER PURPOSE UNDER S 2.18(2)(b)

Pursuant to section 2.18(2)(b) of the Crown Land Management Act 2016, the Crown land specified in Column 2 of the following Schedule is proposed to be used or occupied under a relevant interest granted for the purpose(s) specified in Column 1 of the following Schedule.

The Hon. Kevin Anderson, MP
Minister for Lands and Water

| Column 1 | Schedule |
|--|---|
| Communication Facilities (relevant interest - Licence 633001) Access (relevant interest - Licence 633001) | Column 2 Reserve No. 36470 Public Purpose: Trigonometrical Purposes Notified: 17-Oct-1903 File Reference: R36470/PURP003/001 |

| Column 1 | Schedule |
|--|--|
| Communication Facilities (relevant interest - Licence 633002) Access (relevant interest - Licence 633002) | Column 2 Reserve No. 84154 Public Purpose: Public Recreation Notified: 25-Jan-1963 File Reference: R84154/PURP005/001 |

| Column 1 | Schedule |
|--|---|
| Communication Facilities (relevant interest - Licence 633015) Access (relevant interest - Licence 633015) | Column 2 Reserve No. 753072 Public Purpose: Future Public Requirements Notified: 29-Jun-2007 File Reference: R753072/PURP001/001 |

| Column 1 | Schedule |
|--|---|
| Communication Facilities (relevant interest - Licence 633037) Access (relevant interest - Licence 633037) | Column 2 Reserve No. 750535 Public Purpose: Future Public Requirements Notified: 29-Jun-2007 File Reference: R750535/PURP001/001 |

| Column 1 | Schedule |
|--|---|
| Communication Facilities (relevant interest - Licence 632835) Access (relevant interest - Licence 632835) | Column 2 Reserve No. 754429 Public Purpose: Future Public Requirements Notified: 29-Jun-2007 File Reference: R754429/PURP001/001 |

| Column 1 | Schedule |
|--|--|
| Communication Facilities (relevant interest - Licence 632840) Access (relevant interest - Licence 632840) | Column 2 Reserve No. 8137 Public Purpose: Botanic Gardens Notified: 22-Dec-1888 File Reference: R8137/PURP001/001 |

| Column 1 | Schedule |
|--|--|
| Communication Facilities (relevant interest - Licence 632840) Access (relevant interest - Licence 632840) | Column 2 Reserve No. 1033528 Public Purpose: Environmental Protection, Public Recreation Notified: 28-Oct-2011 File Reference: R1033528/PURP001/001 |

Schedule

Column 1

Communication Facilities (relevant interest - Licence 633094)
Access (relevant interest - Licence 633094)

Column 2

Reserve No. 755805
Public Purpose: Future Public Requirements
Notified: 29-Jun-2007
File Reference: R755805/PURP001/001

Schedule

Column 1

Communication Facilities (relevant interest - Licence 633097)
Access (relevant interest - Licence 633097)

Column 2

Reserve No. 751265
Public Purpose: Future Public Requirements
Notified: 29-Jun-2007
File Reference: R751265/PURP001/001
