



Government Gazette

of the State of

New South Wales

Number 123–Crown Land

Friday, 25 March 2022

The New South Wales Government Gazette is the permanent public record of official NSW Government notices. It also contains local council, non-government and other notices.

Each notice in the Government Gazette has a unique reference number that appears in parentheses at the end of the notice and can be used as a reference for that notice (for example, (n2019-14)).

The Gazette is compiled by the Parliamentary Counsel's Office and published on the NSW legislation website (www.legislation.nsw.gov.au) under the authority of the NSW Government. The website contains a permanent archive of past Gazettes.

To submit a notice for gazettal, see the Gazette page.

ROADS ACT 1993
ORDER
Transfer of Crown Road to Council

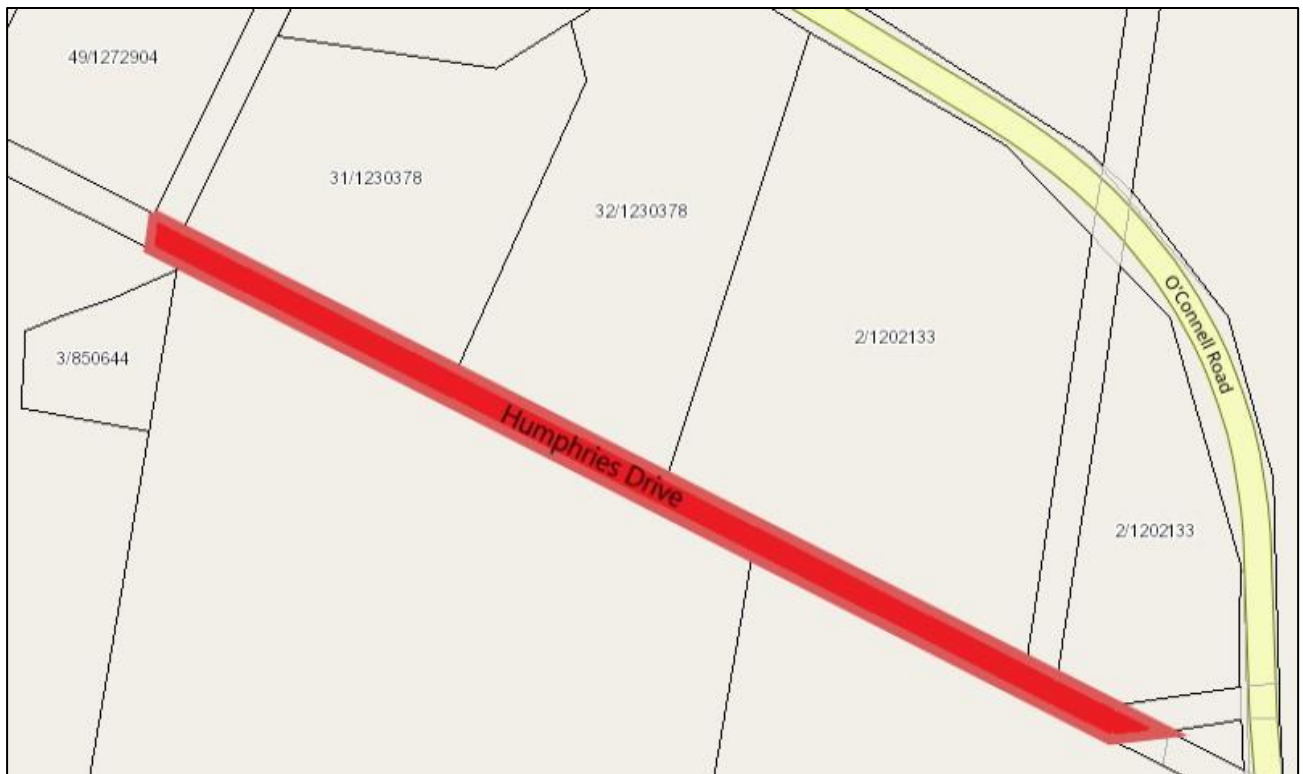
IN pursuance of the provisions of Section 152I, Roads Act 1993, the Crown public road specified in Schedule 1 is transferred to the Roads Authority specified in Schedule 2 hereunder, and as from the date of publication of this notice, the road specified in Schedule 1 ceases to be Crown public road.

The Hon Kevin Anderson, MP
Minister for Lands and Water, Hospitality & Racing

SCHEDULE 1

Parish – Oberon; County – Westmoreland
Land District – Bathurst; Locality – Oberon
Local Government Area – Oberon Council

Description: The Crown Public road known as Humphries Drive as denoted by red colour on the diagram below.



SCHEDULE 2

Roads Authority: Oberon Council
Council Ref: Chris Schumacher
File Ref: 22/01649 ; W633661

ROADS ACT 1993
ORDER
Transfer of Crown Roads to Council

IN pursuance of the provisions of Section 152I, Roads Act 1993, the Crown public roads specified in Schedule 1 are transferred to the Roads Authority specified in Schedule 2 hereunder, and as from the date of publication of this notice, the road specified in Schedule 1 ceases to be Crown public roads.

The Hon Kevin Anderson, MP
Minister for Lands and Water, Hospitality & Racing

SCHEDULE 1

Parish – Neville; County – Bathurst
Land District – Blayney; Locality – Barry
Local Government Area – Blayney Shire Council

Description: The Crown public roads known as Coombing Lane, Mendham Street, Barry Road, Selwyn Street, Turner Street, Sawyer Street, Barker Street and Pearson Street, Marsden Street and Staunton Street as denoted by red colour on the diagram below.



SCHEDULE 2

Roads Authority: Blayney Shire Council
Council Ref: Grant Baker
File Ref: 22/01413 ; W633658

ROADS ACT 1993
ORDER
 Transfer of Crown Road to Council

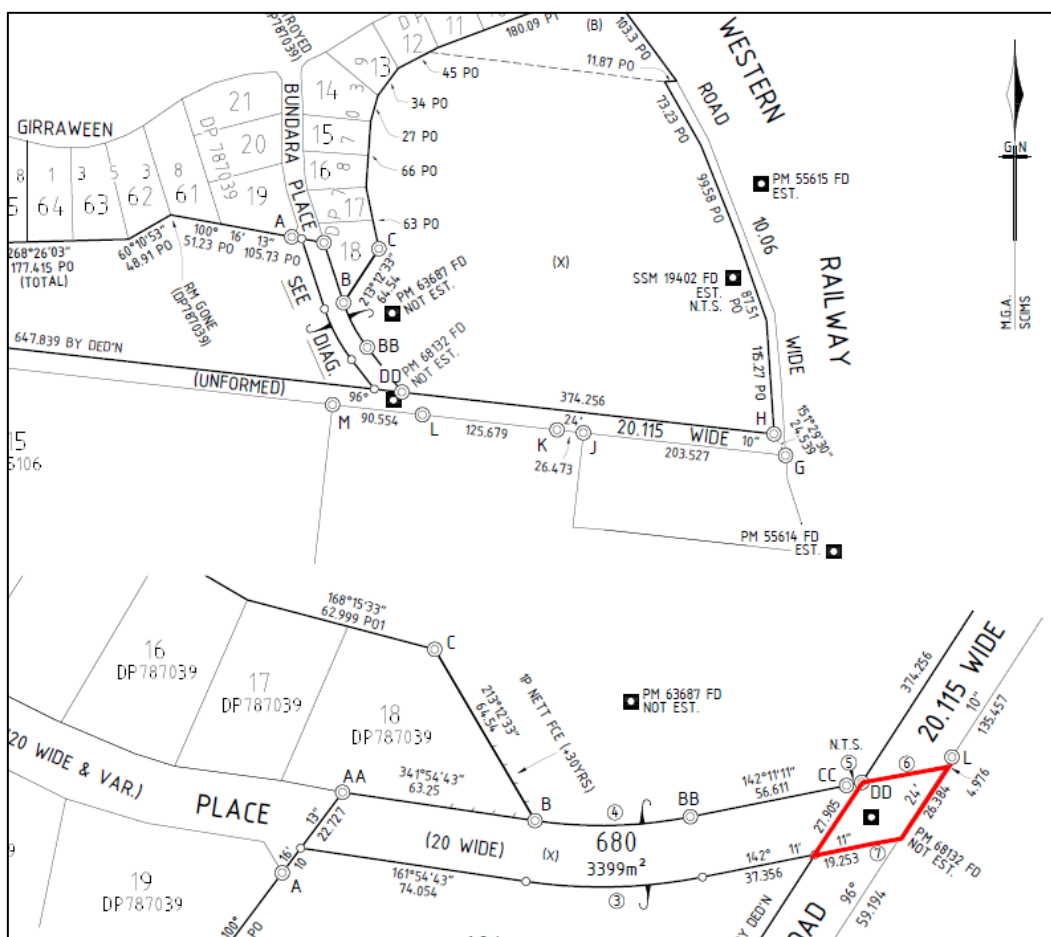
IN pursuance of the provisions of Section 152I, Roads Act 1993, the Crown public road specified in Schedule 1 is transferred to the Roads Authority specified in Schedule 2 hereunder, and as from the date of publication of this notice, the portion of road specified in Schedule 1 ceases to be Crown public road.

The Hon Kevin Anderson, MP
 Minister for Lands and Water

SCHEDULE 1

Parish – Marrangaroo; County – Cook
 Land District – Lithgow; Locality – Marrangaroo
 Local Government Area – Lithgow City Council

Description: The part of the Crown public road identified by red edging in proposed plan of subdivision of Lot 68 DP 813538 being the proposed extension of Bundara Place



SCHEDULE 2

Roads Authority: Lithgow City Council
 Council Ref: SDP/Valley View Marrangaroo
 File Ref: 21/06917; W633684

WITHDRAWAL OF LANDS FROM WESTERN LANDS LEASES

IT is hereby notified that in pursuance of Clause 52(2) in Schedule 3 of the *Crown Land Management Act 2016*, the land particularised in Column 1 has been withdrawn from the Western Lands Leases identified in Column 2 for the purpose of being dedicated as public road.

The Hon. Kevin John Anderson, M.P.
Minister for Lands and Water

Description

Parishes – Varies Counties – Varies
Land District – Varies
LGA – Brewarrina

<i>Column 1</i>	<i>Column 2</i>	<i>Column 3</i>	<i>Column 4</i>	<i>Column 5</i>
<i>Land Withdrawn from Western Lands Lease (Lot/DP)</i>	<i>Western Lands Lease affected by Withdrawal</i>	<i>Folio ID affected by Withdrawal</i>	<i>Area Withdrawn from Lease (ha)</i>	<i>Area of Lease following Withdrawal (ha)</i>
56/1237967	68	5875/768767	30.08	4209
53/1237967	69	5881/768773	8.565	4263.855
55/1237967	69	5881/768773	9.675	4254
22/1237967	115	1/823917*; 6280/769138	0.8147	4272.1853
23/1237967	115	6280/769138*; 1/823917	21.19	4251
24/1237967	116	6276/769134*; 3212/ 765417	25.75	4798
52/1237967	500	5880/768772	20.21	4124
2/1237967	568	5916/768807	60.42	4201
35/1237967	576	4967/769198	3.781	13179.219
38/1237967	576	4967/769198	65.03	13114
51/1237967	638	5879/768771	25.88	4118
59/1237967	975	5874/768766	10.81	2410
50/1237967	2182	5878/768770	23.94	4120
39/1237967	2350	6111/768976*; 1/755053	4.925	1365
74/1237967	2365	455/761267	14.04	1933
76/1237967	2366	427/761240	26.01	3868
77/1237967	2371	5023/769189*; 431/761262	2.678	3891
75/1237967	2376	426/761278	12.44	1935
42/1237967	4335	2149/764125*; 3/755053	22.46	2782
41/1237967	4337	2150/764124*; 2148/764123	3.665	468.6
44/1237967	5429	2261/764127*; 3199/765404	22.24	2637.83
45/1237967	5429	3199/765404*; 2261/764127	0.2717	2638

4/1237967	5435	3206/765411	24.68	2811
70/1237967	5512	3271/765496	28	1995
19/1237967	5513	2433/764396* 3270/765495; 4323/767157	4.328	4513.268
69/1237967	5513	3270/765495*; 2433/764396; 4323/767157	11.16	4502
71/1237967	5514	3272/765497	18.7	1917
46/1237967	5820	3480/765769	41.21	7085
14/1237967	6523	3668/766050	34.66	6620
65/1237967	6647	3667/766049	43.02	5506
64/1237967	6648	3666/766048	45.04	5466
13/1237967	6650	3665/766047	36.09	6363
63/1237967	6693	3664/766046	31.64	5780
12/1237967	6733	3662/766044	64.37	5402
62/1237967	7534	3887/766360	34.57	6574
6/1237967	7558	6769/823885	49.16	8003.17
8/1237967	7558	6769/823885	29.85	7973.32
34/1237967	7558	6769/823885	12.56	7960.76
48/1237967	7558	6769/823885	21.06	7939.7
49/1237967	7558	6769/823885	28	7911.7
78/1237967	7558	6769/823885	1.942	7909.758
80/1237967	7558	6769/823885	0.2235	7910
5/1237967	7559	3844/766287	55.86	9144
72/1237967	7788	3929/766402	20.62	6829
10/1237967	7799	3938/766411	35.84	6122.72
11/1237967	7799	3938/766411	47.24	6076
73/1237967	7898	3930/766403	56.07	6735
47/1237967	8103	3940/766413	56.02	6393
60/1237967	8104	3927/766400	60.5	6833.7
67/1237967	8104	3927/766400	23.82	6810
66/1237967	8105	3928/766401	20.14	6740
32/1237967	8298	4125/766630	22.26	6843
33/1237967	8323	4124/766629	32.45	6553
15/1237967	8353	4050/766523	41.76	7314.68
68/1237967	8353	4050/766523	11.41	7303
3/1237967	9522	3203/765408*; 4283/767031	31.49	4725
9/1237967	11091	4460/767445	40.09	3459
58/1237967	12541	5885/768777	39.86	4230
57/1237967	12542	5882/768774*; 4264/766952	32.03	4220

Note: * Folio directly affected by land specified in Column 1.

File No.: 17/09417

ADDITION OF LANDS TO A WESTERN LANDS LEASE

IT is hereby notified that in pursuance of Section 7.15 of the *Crown Land Management Act 2016*, the land particularised in Column 3, being the road closed in Column 4, has been added to the Western Lands Leases identified in Column 1.

The Hon. Kevin John Anderson, M.P.
Minister for Lands and Water

Description

Parishes – Varies Counties – Varies
Land District – Varies
LGA – Brewarrina

<i>Column 1</i>	<i>Column 2</i>	<i>Column 3</i>	<i>Column 4</i>	<i>Column 5</i>
<i>Western Lands Lease No.</i>	<i>Folio ID</i>	<i>Area Addition (ha)</i>	<i>Former WDR No</i>	<i>Total Area following Addition (ha)</i>
68	5875/768767	30.35	26	4239.35
69	5881/768773	19.42	26	4272.42
500	5880/768772	20.24	16	4144.24
568	5916/768807	60.71	34	4261.71
638	5879/768771	25.9	16	4143.9
975	5874/768766	10.93	26	2420.93
2182	5878/768770	24.28	16	4144.28
2365	455/761267	14.17	11	1947.17
2366	427/761240	26.31	11	3894.31
2371	5023/769189*; 431/761262	3.238	11	3893.238
2376	426/761278	12.95	11	1946.95
4335	2149/764125*; 3/755053	23.07	16	2804.07
4444	2175/764121	0.405	16	3749
5429	2261/764127*; 3199/765404*	23.07	16	2660.07
5435	3206/765411	25.09	34	2836.09
5512	3271/765496	28.33	11	2023.33
5513	3270/765495*; 2433/764396; 4323/767157	11.74	11	4512.74
5513	2433/764396*; 3270/765495; 4323/767157	4.856	60	4517.596
5514	3272/765497	19.02	11	1936.02
5820	3480/765769	42.49	16	7126.49
6650	3665/766047	36.83	60	6398.83
7534	3887/766360	35.61	26	6608.61

7558	6769/823885	49.37	16	7969.37
7558	6769/823885	82.96	34	8052.33
7559	3844/766287	56.66	34	9199.66
7788	3929/766402	21.04	11	6850.04
7799	3938/766411	82.56	34	6158.56
7902	2/803409	0.405	11	7017
8103	3940/766413	55.44	16	6449.44
8104	3927/766400	86.2	26	6894.2
8105	3928/766401	20.64	26	6759.64
8353	4050/766523	12.14	11	7313.14
8353	4050/766523	43.3	60	7356.44
11091	4460/767445	41.28	34	3499.28
12541	5885/768777	40.47	26	4269.47
12542	5882/768774*; 4264/766952	32.78	26	4251.78

Note: * Folio directly affected by land specified in Column 3.

File No.: 17/09417

NOTIFICATION OF CLOSING OF A ROAD

IN pursuance of the provisions of Section 37(1) of the *Roads Act 1993*, the roads described in Column 1 of the Schedule hereunder are closed and the lands comprised therein cease to be public road and the rights of passage and access that previously existed in relation to the roads are extinguished. Upon closing the roads described in Column 1 the lands defined in Column 5 of the Schedule being the re-defined roads will be dedicated as public road.

The Hon. Kevin John Anderson, M.P.
Minister for Lands and Water

Description

Parishes & Counties – Varies
Land District – Varies
LGA – Brewarrina

<i>Column 1</i>	<i>Column 2</i>	<i>Column 3</i>	<i>Column 4</i>	<i>Column 5</i>
<i>Western Division Road (WDR) No. & Deposited Plan (DP)</i>	<i>Gazetted Public Road</i>	<i>Road Name</i>	<i>Within Lot/DP</i>	<i>Legal Roads Network Deposited Plan (DP) No.</i>
11 (DP97011)	6 August 1965	Talawanta Coola Road	455/761267	1237967
11 (DP97011)	6 August 1965	Talawanta Coola Road	427/761240	1237967
11 (DP97011)	6 August 1965	Talawanta Coola Road	5023/769189	1237967
11 (DP97011)	6 August 1965	Talawanta Coola Road	426/761278	1237967
11 (DP97011)	6 August 1965	Talawanta Coola Road	3271/765496	1237967
11 (DP97011)	6 August 1965	Talawanta Coola Road	3270/765495	1237967
11 (DP97011)	6 August 1965	Talawanta Coola Road	3272/765497	1237967
11 (DP97011)	6 August 1965	Talawanta Coola Road	3929/766402	1237967
11 (DP97011)	6 August 1965	Talawanta Coola Road	3930/766403	1237967
11 (DP97011)	6 August 1965	Talawanta Coola Road	2/803409	1237967
11 (DP97011)	6 August 1965	Talawanta Coola Road	4050/766523	1237967
16 (DP97016)	4 February 1966	Bukulla Brenda Road & East Culgoa Road	5880/768772	1237967
16 (DP97016)	4 February 1966	Bukulla Brenda Road	4967/769198	1237967
16 (DP97016)	4 February 1966	Bukulla Brenda Road & East Culgoa Road	5879/768771	1237967
16 (DP97016)	4 February 1966	Bukulla Brenda Road & East Culgoa Road	5878/768770	1237967

16 (DP97016)	4 February 1966	Bukulla Brenda Road	6111/768976	1237967
16 (DP97016)	4 February 1966	Bukulla Brenda Road	2149/764125	1237967
16 (DP97016)	4 February 1966	Bukulla Brenda Road	2150/764124	1237967
16 (DP97016)	4 February 1966	Bukulla Brenda Road	2174/764126	1237967
16 (DP97016)	4 February 1966	Bukulla Brenda Road	2175/764121	1237967
16 (DP97016)	4 February 1966	Bukulla Brenda Road	2261/764127	1237967
16 (DP97016)	4 February 1966	Bukulla Brenda Road	3199/765404	1237967
16 (DP97016)	4 February 1966	Bukulla Brenda Road	3480/765769	1237967
16 (DP97016)	4 February 1966	Bukulla Brenda Road & East Culgoa Road	6769/823885	1237967
16 (DP97016)	4 February 1966	Bukulla Brenda Road	3940/766413	1237967
26 (DP97026)	19 February 1965	East Culgoa Road	5875/768767	1237967
26 (DP97026)	19 February 1965	East Culgoa Road	5881/768773	1237967
26 (DP97026)	19 February 1965	East Culgoa Road	5874/768766	1237967
26 (DP97026)	19 February 1965	Milroy West Bend Road	3667/766049	1237967
26 (DP97026)	19 February 1965	Milroy West Bend Road	3666/766048	1237967
26 (DP97026)	19 February 1965	East Culgoa Road	3887/766360	1237967
26 (DP97026)	19 February 1965	East Culgoa Road & Milroy West Bend Road	3927/766400	1237967
26 (DP97026)	19 February 1965	Milroy West Bend Road	3928/766401	1237967
26 (DP97026)	19 February 1965	East Culgoa Road	5885/768777	1237967
26 (DP97026)	19 February 1965	East Culgoa Road	5882/768774	1237967
34 (DP97034)	24 February 1967	Jobs Gate Road	5916/768807	1237967
34 (DP97034)	24 February 1967	Jobs Gate Road	3206/765411	1237967
34 (DP97034)	24 February 1967	Jobs Gate Road	6769/823885	1237967
34 (DP97034)	24 February 1967	Jobs Gate Road	3844/766287	1237967
34 (DP97034)	24 February 1967	Jobs Gate Road	3938/766411	1237967
34 (DP97034)	24 February 1967	Jobs Gate Road	3203/765408	1237967
34 (DP97034)	24 February 1967	Jobs Gate Road	4460/767445	1237967
34 (DP97034)	24 February 1967	Jobs Gate Road	9/752007	1237967

60 (DP97060)	14 April 1967	Jobs Gate Road	2433/764396	1237967
60 (DP97060)	14 April 1967	Jobs Gate Road	3668/766050	1237967
60 (DP97060)	14 April 1967	Jobs Gate Road	3665/766047	1237967
60 (DP97060)	14 April 1967	Jobs Gate Road	3662/766044	1237967
60 (DP97060)	14 April 1967	Jobs Gate Road	4050/766523	1237967
60 (DP97060)	14 April 1967	Jobs Gate Road	9961/1127936	1237967
60 (DP97060)	14 April 1967	Jobs Gate Road	9962/1127936	1237967
60 (DP97060)	14 April 1967	Jobs Gate Road	575/760825	1237967

File No.: 17/09417

DEDICATION OF CROWN LAND AS PUBLIC ROAD

IT is hereby notified that in pursuance of Section 12 of the *Roads Act 1993*, the crown land particularised below is, from the date of publication of this notice, dedicated as public road. The public road hereby dedicated is declared not to be crown road within the meaning of the *Roads Act 1993*. Consequently, pursuant to Sections 7(4), 7(5), and 145(3) of the *Roads Act 1993*, these public roads are vested to **Brewarrina Shire Council** as the appropriate roads authority.

The Hon. Kevin John Anderson, M.P.
Minister for Lands and Water

Description

Parishes – Varies Counties – Varies
Land District – Varies
LGA – Brewarrina

Lot/DP	Lot/DP	Lot/DP	Lot/DP
1/1237967	23/1237967	44/1237967	64/1237967
2/1237967	24/1237967	45/1237967	65/1237967
3/1237967	25/1237967	46/1237967	66/1237967
4/1237967	26/1237967	47/1237967	67/1237967
5/1237967	27/1237967	48/1237967	68/1237967
6/1237967	28/1237967	49/1237967	69/1237967
7/1237967	29/1237967	50/1237967	70/1237967
8/1237967	30/1237967	51/1237967	71/1237967
9/1237967	31/1237967	52/1237967	72/1237967
10/1237967	32/1237967	53/1237967	73/1237967
11/1237967	33/1237967	54/1237967	74/1237967
12/1237967	34/1237967	55/1237967	75/1237967
13/1237967	35/1237967	56/1237967	76/1237967
14/1237967	38/1237967	57/1237967	77/1237967
15/1237967	39/1237967	58/1237967	78/1237967
16/1237967	40/1237967	59/1237967	79/1237967
17/1237967	41/1237967	60/1237967	80/1237967
19/1237967	42/1237967	62/1237967	
22/1237967	43/1237967	63/1237967	

Note: Affected parts of Crown reserves 967, 1132, 10790, 12842, 13016, 27567, 32215, 32216, 32217, 75983, 80507, 80513, and 88220 are hereby revoked by this dedication.

Affected part of Crown reserve 42462 was revoked in Gazette dated 11 February 2022 Reference [n2022-0174].

File No.: 17/09417

ROADS ACT 1993
ORDER
Transfer of Crown Road to Council

IN pursuance of the provisions of Section 152I, Roads Act 1993, the Crown public road specified in Schedule 1 is transferred to the Roads Authority specified in Schedule 2 hereunder, and as from the date of publication of this notice, the road specified in Schedule 1 ceases to be Crown public road.

The Hon Kevin Anderson, MP
Minister for Lands and Water

SCHEDULE 1

Parish – Orange; County – Bathurst
Land District – Orange; Locality – Orange
Local Government Area – Orange City Council

Description: The Crown public road passing through Lot 209 DP 42900 identified by red in diagram below



SCHEDULE 2

Roads Authority: Orange City Council
Council Ref: PR14151
File Ref: 22/01668; W633693

ROADS ACT 1993
ORDER
Transfer of Crown Road to Council

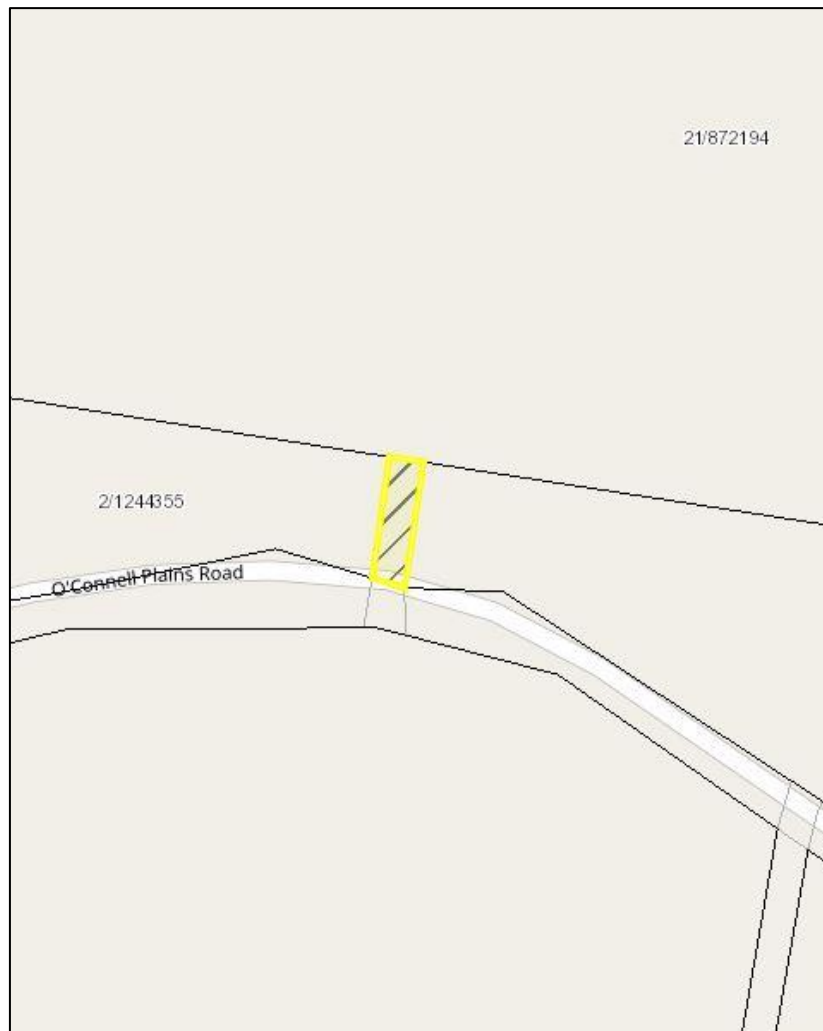
IN pursuance of the provisions of Section 152I, Roads Act 1993, the Crown public road specified in Schedule 1 is transferred to the Roads Authority specified in Schedule 2 hereunder, and as from the date of publication of this notice, the road specified in Schedule 1 ceases to be Crown public road.

The Hon Kevin Anderson, MP
Minister for Lands and Water

SCHEDULE 1

Parish – Langdale; County – Westmoreland
Land District – Bathurst; Locality – The Lagoon
Local Government Area – Oberon Council

Description: The Crown public road identified by yellow in diagram below



SCHEDULE 2

Roads Authority: Oberon Council
Council Ref: 702 O'Connell Rd
File Ref: 22/01220; W633698

MAITLAND OFFICE
516 High Street MAITLAND NSW 2320
PO Box 2215 DANGAR NSW 2309
Phone: 1300 886 235

ROADS ACT 1993

ORDER

Transfer of a Crown Road to a Council

In pursuance of the provisions of Section 152I, Roads Act 1993, the Crown road specified in Schedule 1 is transferred to the Roads Authority specified in Schedule 2, hereunder, as from the date of publication of this notice and as from that date, the road specified in Schedule 1 ceases to be a Crown road.

The Hon. Kevin Anderson, MP
Minister for Lands and Water

SCHEDULE 1

Parish – Kahibah
County – Northumberland
Land District – Newcastle
Local Government Area – Lake Macquarie

Crown public road at Belmont being part Green Street, commencing 80.715 metres (western side) from the northern boundary of Lot 1 DP 253931 and 94.31 metres (eastern side), terminating at the northern boundary of Lot 23 DP 705993, as highlighted in the diagram below.

SCHEDULE 2



Roads Authority: Lake Macquarie Council
Councils Reference:
Lands File Reference: 19/09050#01
[n2022-0504]

CROWN LAND MANAGEMENT ACT 2016
NOTICE - CROWN LAND TO BE USED OR OCCUPIED FOR OTHER PURPOSE UNDER S 2.18(2)(b)

Pursuant to section 2.18(2)(b) of the Crown Land Management Act 2016, the Crown land specified in Column 2 of the following Schedule is proposed to be used or occupied under a relevant interest granted for the purpose(s) specified in Column 1 of the following Schedule.

The Hon. Kevin Anderson MP
Minister for Lands and Water

Column 1	Schedule
Commercial Boatshed (relevant interest - RX 596660)	Column 2 Reserve No. 1012048
Marina (relevant interest - RX 596660)	Public Purpose: Access and Public Requirements, Tourism Purposes and Environmental and Heritage Conservation
Cafe (relevant interest - RX 596660)	Notified: 4-Aug-2006
Restaurant (relevant interest - RX 596660)	File Reference: R1012048/PURP008/001

Column 1	Schedule
Caravan Park (relevant interest - RX627213)	Column 2 Reserve No. 170093
	Public Purpose: Future Public Requirements
	Notified: 30-Dec-1988
	File Reference: R170093/PURP001/001

Column 1	Schedule
Caravan Park (relevant interest - Lease RX627213)	Column 2 Reserve No. 1012130
	Public Purpose: Access and Public Requirements, Tourism Purposes and Environmental and Heritage Conservation
	Notified: 11-Aug-2006
	File Reference: R1012130/PURP003/001

ALTERATION OF PURPOSE/CONDITIONS OF A WESTERN LANDS LEASE

It is hereby notified that in pursuance of the provisions of Section 7.3 of the Crown Land Management Act 2016, the purpose and conditions of the undermentioned Western Lands Lease have been altered as shown.

The Hon. Kevin John Anderson, M.P.
Minister for Lands and Water

Administrative District – Walgett North
Shire – Walgett, County – Finch

The purpose of Western Lands Lease 15073, being the land contained within Folio Identifier 282/1076808 has been altered from “Residence” to “Business Purposes (Tourism).” effective from 22 March 2022.

As a consequence of the alteration of purpose/conditions rent will be assessed annually in line with the Crown Land Management Act 2016 and Regulations.

The conditions have been altered by the inclusion of the special conditions following.

SPECIAL CONDITIONS ATTACHING TO WESTERN LANDS LEASE 15073

1. The lease shall only be used for the purpose of Business Purposes (Tourism)
2. The lessee will (without in any way limiting the liability of the lessee under any other provision of this lease) forthwith take out and thereafter during the Term keep current a public risk insurance policy for \$10,000,000 for any one claim (or such other reasonable amount as the Minister may from time to time specify in writing to the lessee) whereby the Minister shall during the continuance of this lease be indemnified against all actions suits claims demands proceedings losses damages compensations costs charges and expenses mentioned or referred to in this lease to which the Minister shall or may be liable.

File No: 08/1214

ROADS ACT 1993

ORDER

Transfer of Crown Road to a Council

In pursuance of the provisions of Section 152I of the *Roads Act 1993*, the Crown road specified in Schedule 1 is transferred to the roads authority specified in Schedule 2 hereunder as from the date of publication of this notice and as from that date the road specified in Schedule 1 ceases to be a Crown road.

The Hon Kevin Anderson, MP
Minister for Land and Water

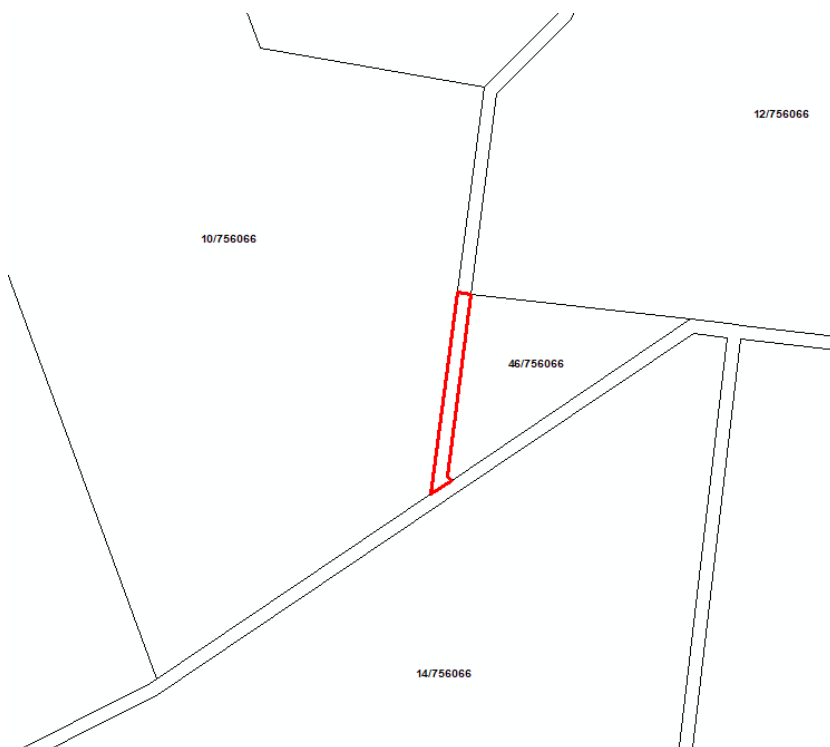
SCHEDULE 1

Parish: Tabbita
County: Sturt
Land District: Hillston
LGA: Carrathool Shire

DESCRIPTION: Crown road 40 metres wide adjoining Lot 46 DP 756066 and east of lot 10 DP 756066 known as Wandella Road, as shown by red edge on the diagram below.

SCHEDULE 2

Roads Authority: Carrathool Shire Council
DPIE Ref: W633042



CROWN LAND MANAGEMENT ACT 2016
APPOINTMENT OF ADMINISTRATOR TO MANAGE CROWN LAND

Pursuant to Schedule 5, Section 29(1) of the *Crown Lands Management Act 2016*, the person specified in Column 1 of the Schedule hereunder is appointed as administrator for the term also specified in Column 1, of the Statutory Land Manager specified opposite thereto in Column 2, which is manager of the reserve referred to in Column 3 of the Schedule.

	<hr/> Schedule <hr/>	
Column 1	Column 2	Column 3
Leasa Hutchins	Stuart Town Common Trust	Reserve No. 16849 Purpose: Temporary Common Notified: 10-Dec-1892
For a term commencing the day of this notice and expiring 12 Months from the day of this notice		File Reference: APPTADMIN048/001

CROWN LAND MANAGEMENT ACT 2016
NOTICE - CROWN LAND TO BE USED OR OCCUPIED FOR OTHER PURPOSE UNDER S 2.18(2)(b)

Pursuant to section 2.18(2)(b) of the Crown Land Management Act 2016, the Crown land specified in Column 2 of the following Schedule is proposed to be used or occupied under a relevant interest granted for the purpose(s) specified in Column 1 of the following Schedule.

The Hon. Kevin Anderson MP
Minister for Lands and Water

Column 1	Schedule
Jetty (relevant interest - Licence 620881)	Column 2
Reclamation (relevant interest - Licence 620881)	Reserve No. 56146
Slipway (relevant interest - Licence 620881)	Public Purpose: Generally
	Notified: 11-May-1923
	File Reference: R56146/PURP428/001

CROWN LAND MANAGEMENT ACT 2016
NOTICE - CROWN LAND TO BE USED OR OCCUPIED FOR OTHER PURPOSE UNDER S 2.18(2)(b)

Pursuant to section 2.18(2)(b) of the Crown Land Management Act 2016, the Crown land specified in Column 2 of the following Schedule is proposed to be used or occupied under a relevant interest granted for the purpose(s) specified in Column 1 of the following Schedule.

The Hon. Kevin Anderson MP
Minister for Lands and Water

Column 1	Schedule
Jetty (relevant interest - Licence 620881)	Column 2
Reclamation (relevant interest - Licence 620881)	Reserve No. 1011268
Slipway (relevant interest - Licence 620881)	Public Purpose: Future Public Requirements
	Notified: 3-Feb-2006
	File Reference: R1011268/PURP438/001

CROWN LAND MANAGEMENT ACT 2016
NOTICE - CROWN LAND TO BE USED OR OCCUPIED FOR OTHER PURPOSE UNDER S 2.18(2)(b)

Pursuant to section 2.18(2)(b) of the Crown Land Management Act 2016, the Crown land specified in Column 2 of the following Schedule is proposed to be used or occupied under a relevant interest granted for the purpose(s) specified in Column 1 of the following Schedule.

The Hon. Kevin Anderson MP
Minister for Lands and Water

Column 1	Schedule
Access (relevant interest - Licence 549272)	Column 2 Reserve No. 752478 Public Purpose: Future Public Requirements Notified: 29-Jun-2007 File Reference: R752478/PURP001/001

Column 1	Schedule
Access (relevant interest - Licence 549272)	Column 2 Reserve No. 95744 Public Purpose: Future Public Requirements Notified: 18-Dec-1981 File Reference: R95744/PURP001/001

Column 1	Schedule
Grazing (relevant interest - Licence 619607)	Column 2 Reserve No. 96729 Public Purpose: Access Notified: 29-Apr-1983 File Reference: R96729/PURP001/001

Column 1	Schedule
Pipeline (relevant interest - Licence 612663) Pump Site (relevant interest - Licence 612663)	Column 2 Reserve No. 56146 Public Purpose: Generally Notified: 11-May-1923 File Reference: R56146/PURP429/001

Column 1	Schedule
Pipeline (relevant interest - Licence 612663) Pump Site (relevant interest - Licence 612663)	Column 2 Reserve No. 1011268 Public Purpose: Future Public Requirements Notified: 3-Feb-2006 File Reference: R1011268/PURP439/001

**CROWN LAND MANAGEMENT ACT 2016
REVOCATION OF RESERVE OF CROWN LAND**

Pursuant to section 2.11 of the *Crown Land Management Act 2016*, the reservation of Crown land specified in Column 1 of the following Schedule is revoked to the extent specified opposite in Column 2 of the Schedule.

The Hon. Kevin Anderson MP
Minister for Lands and Water

Schedule

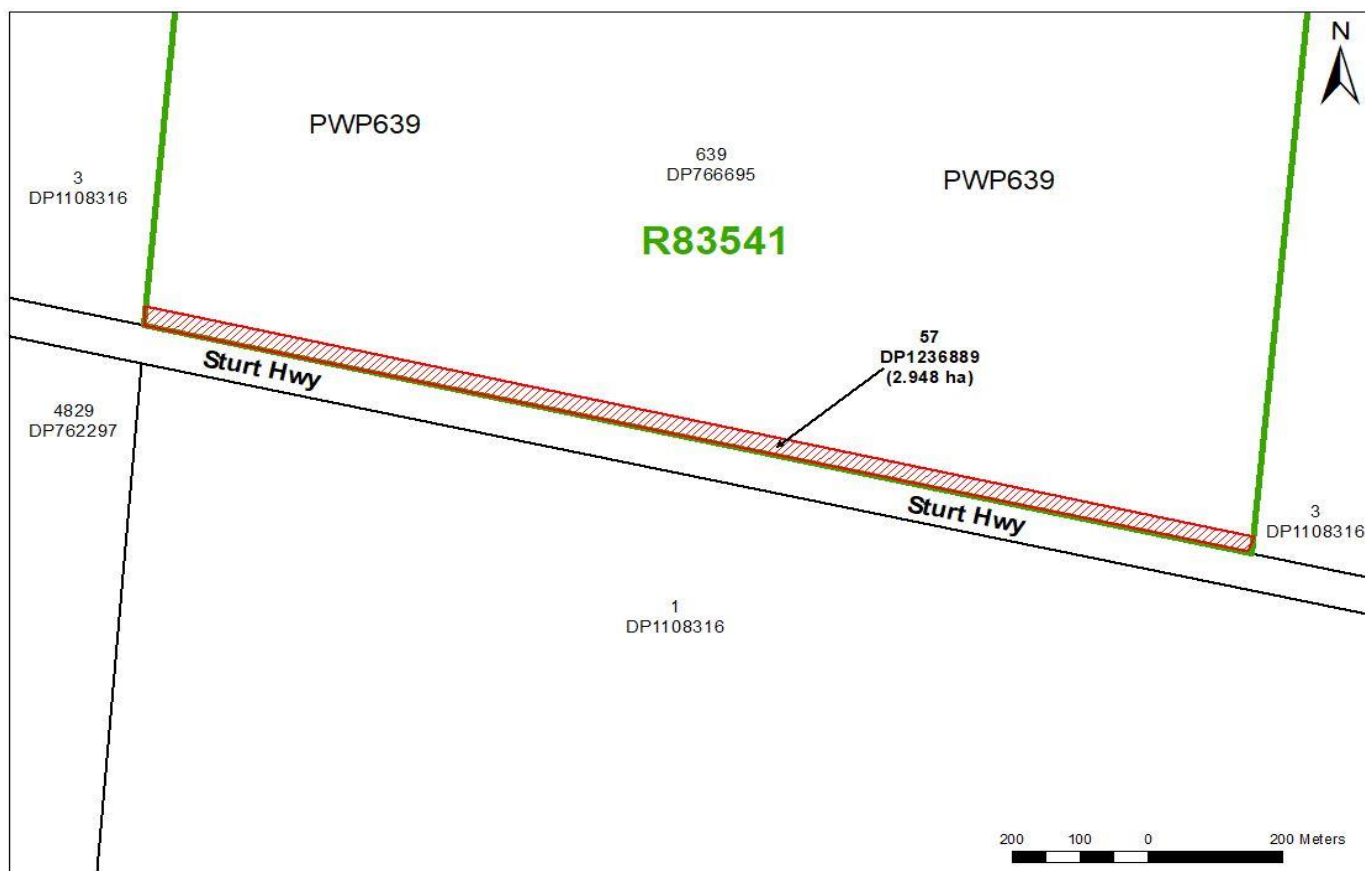
Column 1

Land District: Balranald
Local Government Area: Balranald
Locality: Balranald
Reserve No. 83541
Public Purpose: Camping, Travelling Stock
Notified: 3-Nov-1961
Part Lots: Lot 639 DP 766695 Parish Waldaira County Caira
File Reference: R83541/REV001/001

Column 2

The part being
Part Lots: Lot 639 DP 766695 Parish Waldaira County Caira
Area: about 5.96 hectares

Notes: The part of Lot 639 DP766695 being revoked is depicted on the below diagram as Lot 57 DP1236889 (2.948 ha) (Legal Roads Network Project Plan 70) as shown by the red hatching. The land being revoked is currently being used as public road (Sturt Hwy (SH14)).



**CROWN LAND MANAGEMENT ACT 2016
REVOCATION OF RESERVE OF CROWN LAND**

Pursuant to section 2.11 of the *Crown Land Management Act 2016*, the reservation of Crown land specified in Column 1 of the following Schedule is revoked to the extent specified opposite in Column 2 of the Schedule.

The Hon. Kevin Anderson MP
Minister for Lands and Water

Schedule

Column 1

Land District: Balranald
Local Government Area: Balranald
Locality: Balranald
Reserve No. 31168
Public Purpose: Camping, Travelling Stock
Notified: 21-Jul-1900
Part Lots: Lot 7001 DP 1122609 Parish Maniette County Taila
File Reference: R31168/REV001/001

Column 2

The part being
Part Lots: Lot 7001 DP 1122609 Parish Maniette County Taila
Area: about 1.97 hectares

Notes: The part of Lot 7001 DP1122609 being revoked is depicted on the below diagram as Lot 48 DP1236889 (1.613 ha) (Legal Roads Network Project Plan 70) as shown by the red hatching. The land being revoked is currently being used as public road (Sturt Hwy (SH14)).



**CROWN LAND MANAGEMENT ACT 2016
APPOINTMENT OF CROWN LAND MANAGER**

Pursuant to clause 3.3 of Part 3 to the *Crown Land Management Act 2016*, the persons specified in Schedule 1 hereunder are appointed, for the terms of office specified in that Schedule, as Crown land manager of the land referred to in Schedule 2.

It is a condition of the appointment that the performance of duties as Crown land manager must be in compliance with the code of conduct adopted under section 440 of the *Local Government Act 1993*.

The Hon. Kevin Anderson MP
Minister for Lands and Water

Schedule 1

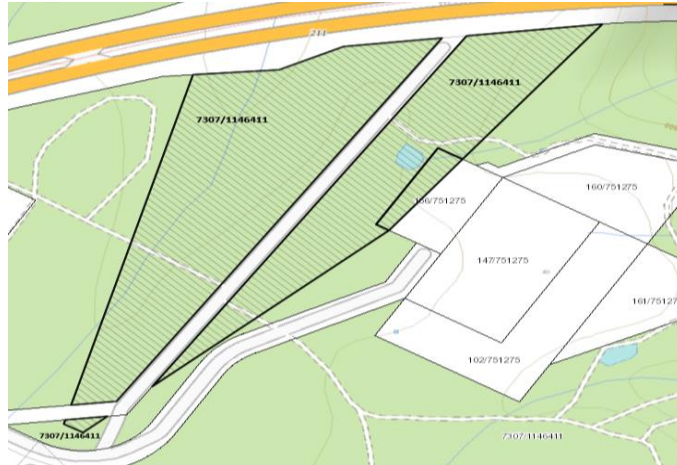
Wingecarribee Shire Council (ABN: 49 546 344 354)

For a term commencing the day of this notice

Schedule 2

Part Reserve No. 91032
Reserve Purpose: Rifle Range
Notified: 10-Feb-1978

Notes: As shown hatched on the attached plan. Part of Reserve 91032 being appointed to Wingecarribee Shire Council being part Lot 156 DP 751275 and Part Lot 7307 DP 1146411.



File Reference: R91032/MGT001/002

CROWN LAND MANAGEMENT ACT 2016
APPOINTMENT OF STATUTORY LAND MANAGER BOARD MEMBERS

Pursuant to clause 4(1) of Schedule 5 to the *Crown Land Management Act 2016*, the persons specified in Column 1 of the Schedule hereunder are appointed, for the terms of office specified in that Column, as board members for the statutory land manager specified opposite in Column 2, which has been appointed as Crown land manager of the land referred to in Column 3 of the Schedule. It is a condition of the appointment that the board member must comply with the Department of Planning and Environment - Crown Lands *Crown reserve code of conduct: For non-council Crown land managers and commons trusts* (as may be amended or replaced from time to time).

The Hon. Kevin Anderson MP
Minister for Lands and Water

	<hr/> Schedule <hr/>	
Column 1	Column 2	Column 3
Mr Robin Cecil Dawes	Old Piggabeen School (R1002621) Reserve Land Manager	Reserve No. 1002621 Purpose: Community Purposes Environmental Protection Notified: 23-Apr-1999
Mr James Spencer Owen		
For a term commencing date of this notice and expiring 17-Mar-2027		File Reference: SLM/APP459/001

ROADS ACT 1993

ORDER

Transfer of Crown Road to a Council

In pursuance of the provisions of Section 152I of the *Roads Act 1993*, the Crown road specified in Schedule 1 is transferred to the roads authority specified in Schedule 2 hereunder as from the date of publication of this notice and as from that date the road specified in Schedule 1 ceases to be a Crown road.

The Hon. Kevin John Anderson, MP
Minister for Lands and Water

SCHEDULE 1

Parish: North Deniliquin
County: Townsend
Land District: Deniliquin
LGA: Edward River Council

DESCRIPTION: Crown road north east of Lot 1 DP251852 and Lot 2 Section 122 DP758782, as shown by red edge on the diagram below.

SCHEDULE 2

Roads Authority: Edward River Council
DPE Ref: 22/01818



CROWN LAND MANAGEMENT ACT 2016
NOTICE - CROWN LAND TO BE USED OR OCCUPIED FOR OTHER PURPOSE UNDER S 2.18(2)(b)

Pursuant to section 2.18(2)(b) of the Crown Land Management Act 2016, the Crown land specified in Column 2 of the following Schedule is proposed to be used or occupied under a relevant interest granted for the purpose(s) specified in Column 1 of the following Schedule.

The Hon. Kevin Anderson MP
Minister for Lands and Water

Column 1	Schedule	Column 2
Communication Facilities (relevant interest - Licence 633632) Access (relevant interest - Licence 633632)		Reserve No. 86660 Public Purpose: Public Recreation Notified: 15-Mar-1968 File Reference: R86660/PURP001/001

Column 1	Schedule	Column 2
Communication Facilities (relevant interest - Licence 633634) Access (relevant interest - Licence 633634)		Reserve No. 752299 Public Purpose: Future Public Requirements Notified: 29-Jun-2007 File Reference: R752299/PURP001/001
