



Government Gazette

of the State of

New South Wales

Number 136–Crown Land

Friday, 1 April 2022

The New South Wales Government Gazette is the permanent public record of official NSW Government notices. It also contains local council, non-government and other notices.

Each notice in the Government Gazette has a unique reference number that appears in parentheses at the end of the notice and can be used as a reference for that notice (for example, (n2019-14)).

The Gazette is compiled by the Parliamentary Counsel's Office and published on the NSW legislation website (www.legislation.nsw.gov.au) under the authority of the NSW Government. The website contains a permanent archive of past Gazettes.

To submit a notice for gazettal, see the Gazette page.

ROADS ACT 1993

ORDER

Transfer of Crown Road to a Council

In pursuance of the provisions of Section 152I of the *Roads Act 1993*, the Crown road specified in Schedule 1 is transferred to the roads authority specified in Schedule 2 hereunder as from the date of publication of this notice and as from that date the road specified in Schedule 1 ceases to be a Crown road.

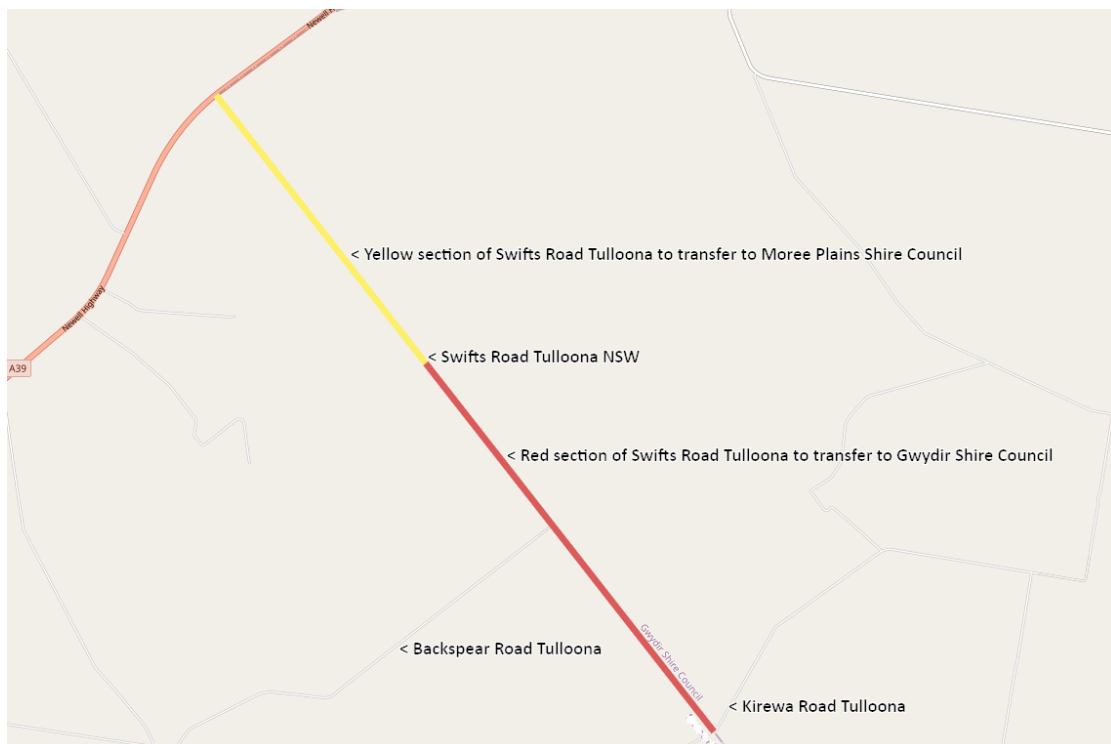
The Hon Kevin John Anderson, MP
Minister for Lands and Water

SCHEDULE 1

Parish: Currumbah and Toongcooma
County: Staphylton
Land District: Warialda
LGA: Moree Plains and Gwydir

DESCRIPTION: Swifts Road located at Tulloona is situated on the boundary of two local government areas – Gwydir and Moree Plains. The transfer of Swifts Road to the control of Gwydir Shire Council and Moree Plains Shire Council, split by geographical location being the property boundary of “Glenville” (Lot 19 DP 755994) and “Yambulla” (Lot 29 DP 756020). Swifts Road is also a named and numbered road- SR 277 and is approximately 13.7km long from the intersection with Kirewa Road through to the Newell Highway.

as shown on diagram below in Yellow and Red



SCHEDULE 2

Roads Authority: Moree Plains and Gwydir Shire Council
Council's Ref: 13/625 – Moree
DPE-Crown Lands Ref: 20/04690

ROADS ACT 1993
ORDER
Transfer of Crown Road to Council

IN pursuance of the provisions of Section 152I, Roads Act 1993, the Crown public road specified in Schedule 1 is transferred to the Roads Authority specified in Schedule 2 hereunder, and as from the date of publication of this notice, the road specified in Schedule 1 ceases to be Crown public road.

The Hon Kevin Anderson, MP
Minister for Lands and Water

SCHEDULE 1

Parish – Vittoria; County – Bathurst

Land District – Bathurst; Locality – Vittoria

Local Government Area – Bathurst Regional Council

Description: The Crown public road known as Oaky Creek Lane as denoted by yellow colour on the diagram below.



SCHEDULE 2

Roads Authority: Bathurst Regional Council

Council Ref: Darren Sturgiss

File Ref: 22/01950; W633798

ROADS ACT 1993
ORDER
Transfer of Crown Road to Council

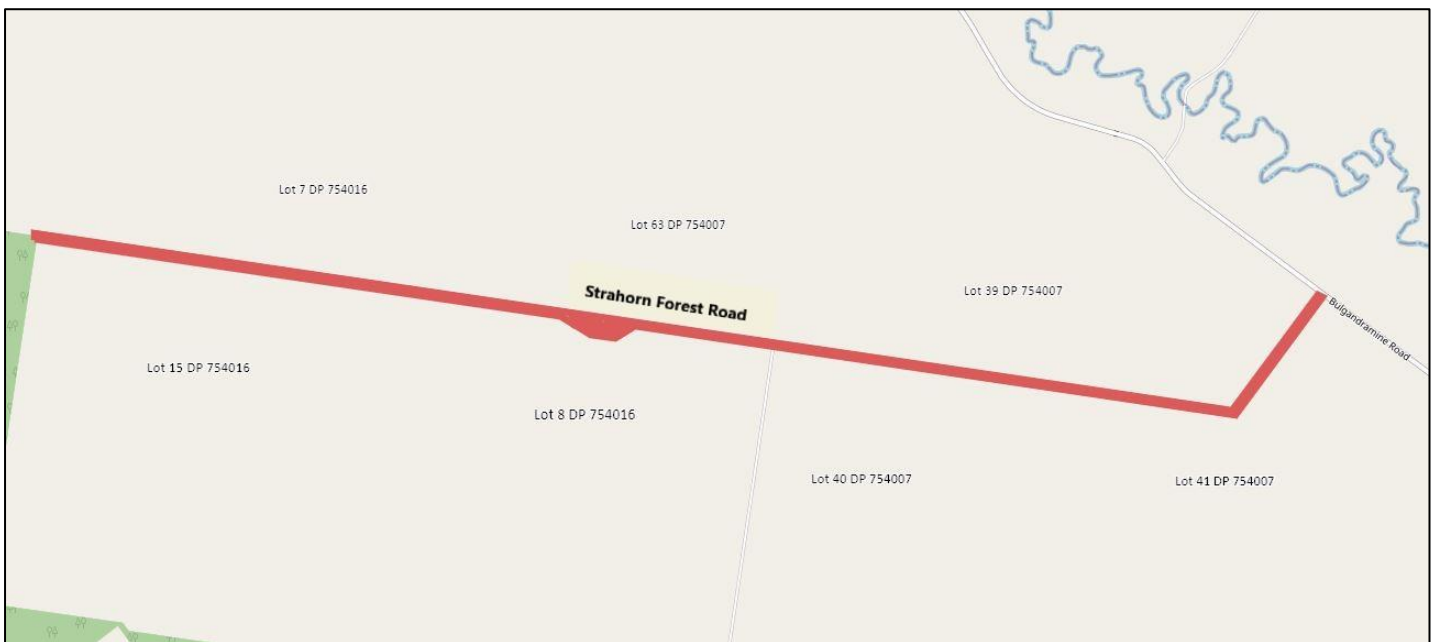
IN pursuance of the provisions of Section 152I, Roads Act 1993, the Crown public road specified in Schedule 1 is transferred to the Roads Authority specified in Schedule 2 hereunder, and as from the date of publication of this notice, the road specified in Schedule 1 ceases to be Crown public road.

The Hon Kevin Anderson, MP
Minister for Lands and Water

SCHEDULE 1

Parish – Strahorn & Mungerie; County – Kennedy
Land District – Parkes; Locality – Peak Hill
Local Government Area – Parkes Shire Council

Description: The Crown public road known as Strahorn Forest Road as denoted by red colour on the diagram below.



SCHEDULE 2

Roads Authority: Parke Shire Council
Council Ref: Sharon Ross
File Ref: 22/01205; W633901

CROWN LAND MANAGEMENT ACT 2016
NOTICE - CROWN LAND TO BE USED OR OCCUPIED FOR OTHER PURPOSE UNDER S 2.18(2)(b)

Pursuant to section 2.18(2)(b) of the Crown Land Management Act 2016, the Crown land specified in Column 2 of the following Schedule is proposed to be used or occupied under a relevant interest granted for the purpose(s) specified in Column 1 of the following Schedule.

The Hon. Kevin Anderson MP
Responsible Minister

Column 1	Schedule	Column 2
Communication Facilities (relevant interest - Licence 633510) Access (relevant interest - Licence 633510)		Reserve No. 1013588 Public Purpose: Future Public Requirements Notified: 15-Jun-2007 File Reference: R1013588/PURP001/001

Column 1	Schedule	Column 2
Communication Facilities (relevant interest - Licence 633529) Access (relevant interest - Licence 633529)		Reserve No. 752930 Public Purpose: Future Public Requirements Notified: 29-Jun-2007 File Reference: R752930/PURP001/001

Column 1	Schedule	Column 2
Communication Facilities (relevant interest - Licence 633548) Access (relevant interest - Licence 633548)		Reserve No. 47374 Public Purpose: Public Buildings Notified: 17-Jan-1912 File Reference: R47374/PURP001/001

Column 1	Schedule	Column 2
Communication Facilities (relevant interest - Licence 633716) Access (relevant interest - Licence 633716)		Reserve No. 755769 Public Purpose: Future Public Requirements Notified: 29-Jun-2007 File Reference: R755769/PURP001/001

Column 1	Schedule	Column 2
Communication Facilities (relevant interest - Licence 633727) Access (relevant interest - Licence 633727)		Reserve No. 750773 Public Purpose: Future Public Requirements Notified: 29-Jun-2007 File Reference: R750773/PURP001/001

CROWN LAND MANAGEMENT ACT 2016
NOTICE - CROWN LAND TO BE USED OR OCCUPIED FOR OTHER PURPOSE UNDER S 2.18(2)(b)

Pursuant to section 2.18(2)(b) of the Crown Land Management Act 2016, the Crown land specified in Column 2 of the following Schedule is proposed to be used or occupied under a relevant interest granted for the purpose(s) specified in Column 1 of the following Schedule.

The Hon. Kevin Anderson MP
Responsible Minister

Column 1	Schedule
Vegetation Management (relevant interest - Licence 617603)	Column 2 Reserve No. 91028 Public Purpose: Future Public Requirements Notified: 3-Feb-1978 File Reference: R91028/PURP002/001

Column 1	Schedule
Grazing (relevant interest - Licence 618515)	Column 2 Reserve No. 78036 Public Purpose: Camping, Water Supply Notified: 28-Oct-1955 File Reference: R78036/PURP001/001

Column 1	Schedule
Grazing (relevant interest - Licence 618081)	Column 2 Reserve No. 66694 Public Purpose: Public Pound Notified: 16-Apr-1937 File Reference: R66694/PURP001/001

Column 1	Schedule
Berthing Area (relevant interest - Licence 614395) Reclamation (relevant interest - Licence 614395) Oyster Farming Activities (relevant interest - Licence 614395)	Column 2 Reserve No. 56146 Public Purpose: Generally Notified: 11-May-1923 File Reference: R56146/PURP431/001

Column 1	Schedule
Berthing Area (relevant interest - Licence 614395) Reclamation (relevant interest - Licence 614395) Oyster Farming Activities (relevant interest - Licence 614395)	Column 2 Reserve No. 1011268 Public Purpose: Future Public Requirements Notified: 3-Feb-2006 File Reference: R1011268/PURP441/001

Column 1	Schedule
Grazing (relevant interest - Licence 631768)	Column 2 Reserve No. 33630 Public Purpose: Trigonometrical Purposes Notified: 7-Dec-1901 File Reference: R33630/PURP001/001

Column 1	Schedule
Pipeline (relevant interest - Licence 617792) Pump Site (relevant interest - Licence 617792)	Column 2 Reserve No. 33850 Public Purpose: Travelling Stock, Camping Notified: 1-Feb-1902 File Reference: R33850/PURP001/001

Column 1

Pipeline (relevant interest - Licence 617792)
Pump Site (relevant interest - Licence 617792)

Schedule**Column 2**

Reserve No. 1694
Public Purpose: Camping, Access
Notified: 7-Oct-1876
File Reference: R1694/PURP001/001

Column 1

Pipeline (relevant interest - Licence 617792)
Pump Site (relevant interest - Licence 617792)

Schedule**Column 2**

Reserve No. 56146
Public Purpose: Generally
Notified: 11-May-1923
File Reference: R56146/PURP432/001

Column 1

Pipeline (relevant interest - Licence 617792)
Pump Site (relevant interest - Licence 617792)

Schedule**Column 2**

Reserve No. 1011268
Public Purpose: Future Public Requirements
Notified: 3-Feb-2006
File Reference: R1011268/PURP442/001

CROWN LAND MANAGEMENT ACT 2016
NOTICE - CROWN LAND TO BE USED OR OCCUPIED FOR OTHER PURPOSE UNDER S 2.18(2)(b)

Pursuant to section 2.18(2)(b) of the Crown Land Management Act 2016, the Crown land specified in Column 2 of the following Schedule is proposed to be used or occupied under a relevant interest granted for the purpose(s) specified in Column 1 of the following Schedule.

The Hon. Kevin Anderson MP
Responsible Minister

Column 1	Schedule
Jetty (relevant interest - Licence 631300)	Column 2
Pontoon (relevant interest - Licence 631300)	Reserve No. 56146
Ramp (relevant interest - Licence 631300)	Public Purpose: Generally
Reclamation (relevant interest - Licence 631300)	Notified: 11-May-1923
Seawall (relevant interest - Licence 631300)	File Reference: R56146/PURP430/001

CROWN LAND MANAGEMENT ACT 2016
NOTICE - CROWN LAND TO BE USED OR OCCUPIED FOR OTHER PURPOSE UNDER S 2.18(2)(b)

Pursuant to section 2.18(2)(b) of the Crown Land Management Act 2016, the Crown land specified in Column 2 of the following Schedule is proposed to be used or occupied under a relevant interest granted for the purpose(s) specified in Column 1 of the following Schedule.

The Hon. Kevin Anderson MP
Responsible Minister

Column 1	Schedule
Jetty (relevant interest - Licence 631300)	Column 2
Pontoon (relevant interest - Licence 631300)	Reserve No. 1011268
Ramp (relevant interest - Licence 631300)	Public Purpose: Future Public Requirements
Reclamation (relevant interest - Licence 631300)	Notified: 3-Feb-2006
Seawall (relevant interest - Licence 631300)	File Reference: R1011268/PURP440/001

CROWN LAND MANAGEMENT ACT 2016
NOTICE - CROWN LAND TO BE USED OR OCCUPIED FOR OTHER PURPOSE UNDER S 2.18(2)(b)

Pursuant to section 2.18(2)(b) of the Crown Land Management Act 2016, the Crown land specified in Column 2 of the following Schedule is proposed to be used or occupied under a relevant interest granted for the purpose(s) specified in Column 1 of the following Schedule.

The Hon. Kevin Anderson MP
Responsible Minister

Schedule	
Column 1	Column 2
Road Construction (relevant interest - Licence 631715)	Reserve No. 91187 Public Purpose: Public Pound Purposes Notified: 7-Jul-1978 File Reference: R91187/PURP001/001

Schedule	
Column 1	Column 2
Pipeline (relevant interest - Licence 627567)	Reserve No. 750179 Public Purpose: Future Public Requirements Notified: 29-Jun-2007 File Reference: R750179/PURP005/001

**CROWN LAND MANAGEMENT ACT 2016
REVOCATION OF RESERVE OF CROWN LAND**

Pursuant to section 2.11 of the *Crown Land Management Act 2016*, the reservation of Crown land specified in Column 1 of the following Schedule is revoked to the extent specified opposite in Column 2 of the Schedule.

The Hon. Kevin Anderson MP
Minister for Lands and Water

Schedule

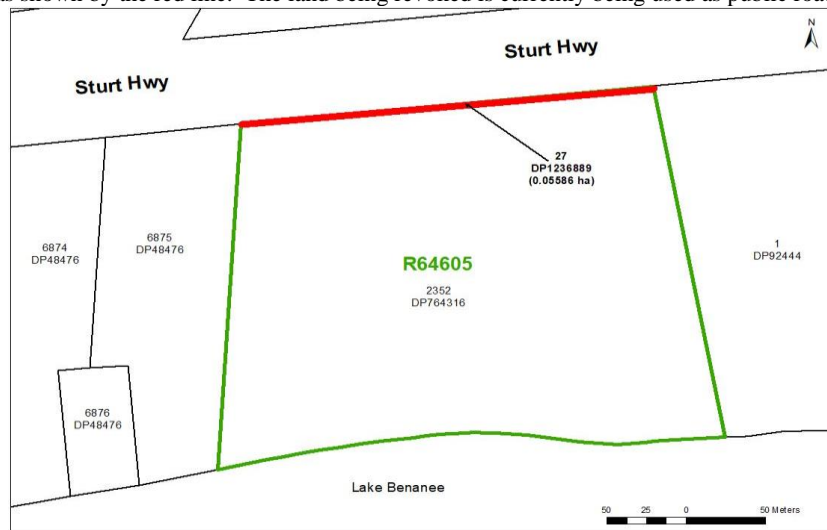
Column 1

Land District: Balranald
Local Government Area: Balranald
Locality: Euston
Reserve No. 64605
Public Purpose: Recreation
Notified: 22-Jun-1934
Parish Taila County Taila
File Reference: R64605/REV001/002

Column 2

The part being
Part Lots: Lot 2352 DP 764316
Parish Taila County Taila
Area: about 998.9 square metres

Notes: The part of Lot 2352 DP 764316 being revoked is depicted on the below diagram as Lot 27 DP 1236889 (0.05586 ha) (Legal Roads Network Project Plan 70) as shown by the red line. The land being revoked is currently being used as public road (Sturt Hwy (SH14)).



**CROWN LAND MANAGEMENT ACT 2016
ADDITION TO DEDICATED CROWN LAND**

Pursuant to section 2.4 of the *Crown Land Management Act 2016*, the Crown land specified in Column 1 of the following Schedule is added to the dedicated land specified opposite in Column 2 of the Schedule.

The Hon. Kevin Anderson MP
Minister for Lands and Water

Schedule	
Column 1	Column 2
Land District: Yanco Local Government Area: Leeton Locality: Leeton	Dedication No. 559041 Public Purpose: General Cemetery Notified: 21-Jul-1915
Whole Lots: Lots 7300, 7302 DP 1159173 Parish Willimbong County Cooper Area: about 9.42 hectares	New Area: about 15.98 hectares
File Reference: R559041/UPD001/001	

Notes: The underlying reserve will be automatically revoked by this notification.