



# *Government Gazette*

of the State of

New South Wales

**Number 246—Crown Land**

**Friday, 10 June 2022**

---

The New South Wales Government Gazette is the permanent public record of official NSW Government notices. It also contains local council, non-government and other notices.

Each notice in the Government Gazette has a unique reference number that appears in parentheses at the end of the notice and can be used as a reference for that notice (for example, (n2019-14)).

The Gazette is compiled by the Parliamentary Counsel's Office and published on the NSW legislation website ([www.legislation.nsw.gov.au](http://www.legislation.nsw.gov.au)) under the authority of the NSW Government. The website contains a permanent archive of past Gazettes.

To submit a notice for gazettal, see the Gazette page.

# ROADS ACT 1993

## ORDER

### Transfer of Crown Road to a Council

In pursuance of the provisions of Section 152I of the *Roads Act 1993*, the Crown road specified in Schedule 1 is transferred to the roads authority specified in Schedule 2 hereunder as from the date of publication of this notice and as from that date the road specified in Schedule 1 ceases to be a Crown road.

The Hon Kevin Anderson, MP  
Minister for Lands and Water

---

#### SCHEDULE 1

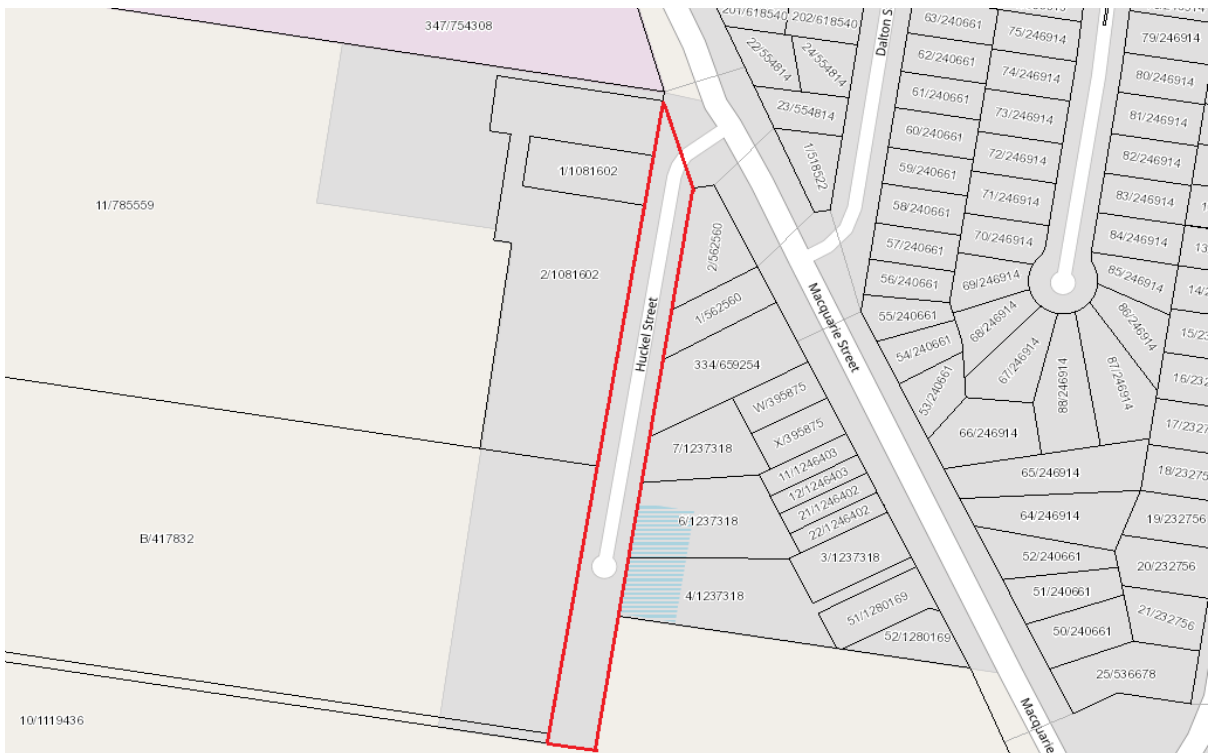
Parish: Dubbo  
County: Lincoln  
Land District: Dubbo  
LGA: Dubbo Regional Council

DESCRIPTION: Crown road adjoining the Eastern boundary of Lots 1 and 2 DP 1081602 and Lot B DP 417832 for the full width of the road, as shown in red outline on the diagram below.

---

#### SCHEDULE 2

Roads Authority: Dubbo Regional Council  
DPIE Ref: 22/03451



**ROADS ACT 1993**  
**ORDER**  
**Transfer of Crown Road to a Council**

In pursuance of the provisions of Section 152I of the *Roads Act 1993*, the Crown road specified in Schedule 1 is transferred to the roads authority specified in Schedule 2 hereunder as from the date of publication of this notice and as from that date the road specified in Schedule 1 ceases to be a Crown road.

The Hon Kevin Anderson, MP  
Minister for Lands and Water

---

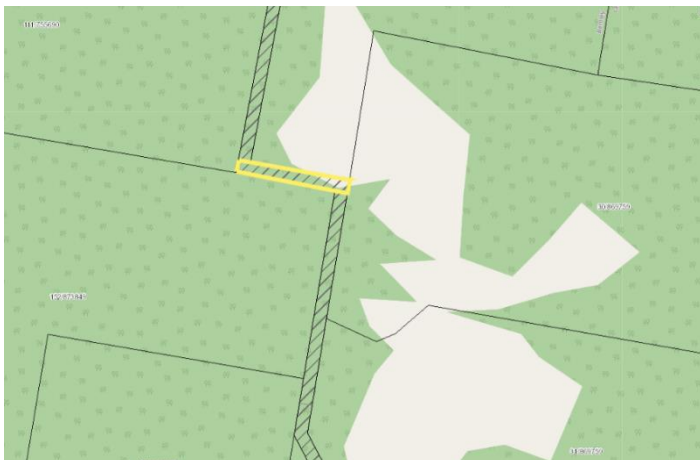
**SCHEDULE 1**

Parish: Boorabee  
County: Rous  
Land District: Casino  
LGA: Lismore City Council  
DESCRIPTION: Crown road North of Lot 152 DP873849, as shown in yellow outline on the diagram below.

---

**SCHEDULE 2**

Roads Authority: Lismore City Council (Council's Ref: BP22/104)  
DPIE Ref: 22/03457



**ROADS ACT 1993**

**ORDER**

**Transfer of Crown Road to a Council**

In pursuance of the provisions of Section 152I of the *Roads Act 1993*, the Crown road specified in Schedule 1 is transferred to the roads authority specified in Schedule 2 hereunder as from the date of publication of this notice and as from that date the road specified in Schedule 1 ceases to be a Crown road.

The Hon. Kevin John Anderson, M.P.  
Minister for Lands and Water

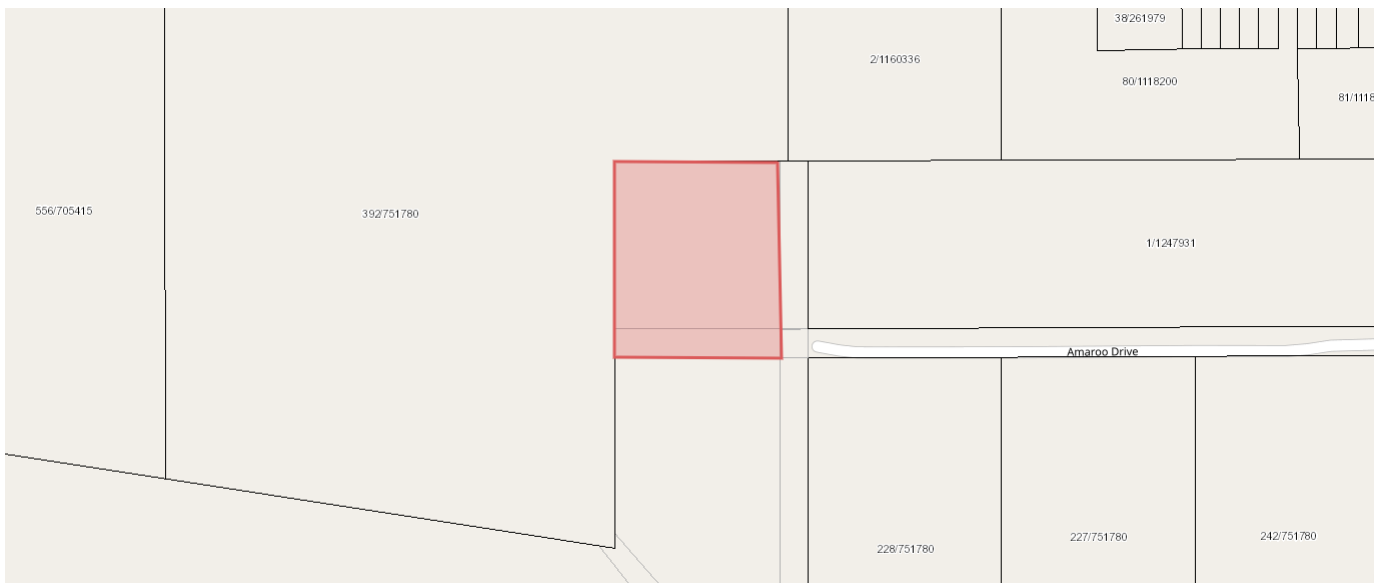
---

**SCHEDULE 1**

Parish: Moree  
County: Courallie  
Land District: Moree  
LGA: Moree Plains

DESCRIPTION: Transfer of Crown Public road shown below in red to Moree Plains Shire Council. Road adjoins Lot 392 DP 751780.

as shown on diagram below in red



---

**SCHEDULE 2**

Roads Authority: Moree Plains Shire Council  
Council's Ref: DA2021/35  
DPE-Crown Lands Ref: 21/08547

**CROWN LAND MANAGEMENT ACT 2016**  
**NOTICE - CROWN LAND TO BE USED OR OCCUPIED FOR OTHER PURPOSE UNDER S 2.18(2)(b)**

Pursuant to section 2.18(2)(b) of the Crown Land Management Act 2016, the Crown land specified in Column 2 of the following Schedule is proposed to be used or occupied under a relevant interest granted for the purpose(s) specified in Column 1 of the following Schedule.

The Hon. Kevin Anderson MP  
Minister for Lands and Water

---

<b>Column 1</b>	<b>Schedule</b>	<b>Column 2</b>
Grazing (relevant interest - Licence 632549)		Reserve No. 97412 Public Purpose: Preservation Of Scenery Notified: 31-Aug-1984 File Reference: R97412/PURP001/001
Dam (relevant interest - Licence 630261)		Reserve No. 750615 Public Purpose: Future Public Requirements Notified: 29-Jun-2007 File Reference: R750615/PURP001/001
Environmental Protection (relevant interest - Licence 624264)		Reserve No. 97085 Public Purpose: Future Public Requirements Notified: 16-Dec-1983 File Reference: R97085/PURP001/001
Pump Site (relevant interest - Licence 623566) Tree Planting (relevant interest - Licence 623566)		Reserve No. 1011268 Public Purpose: Future Public Requirements Notified: 3-Feb-2006 File Reference: R1011268/PURP470/001
Pump Site (relevant interest - Licence 623566) Tree Planting (relevant interest - Licence 623566)		Reserve No. 84334 Public Purpose: Generally Notified: 22-Mar-1963 File Reference: R84334/PURP017/001
Dam (relevant interest - Licence 624145)		Reserve No. 90832 Public Purpose: Future Public Requirements Notified: 15-Jul-1977 File Reference: R90832/PURP001/001
Dam (relevant interest - Licence 624145)		Reserve No. 91137 Public Purpose: Future Public Requirements Notified: 5-May-1978 File Reference: R91137/PURP001/001

---

REVOCATION OF RESERVATION OF CROWN LAND

Pursuant to section 2.11 of the *Crown Land Management Act 2016*, the reservation of Crown land specified in Column 1 of the Schedule hereunder is revoked to the extent specified opposite thereto in Column 2 of the Schedule.

The Hon Kevin Anderson, MP  
Minister for Lands and Water

SCHEDULE

Column 1	Column 2
Parish: Imbergee County: Finch Land District: Walgett North Local Government Area: Walgett Locality: Lightning Ridge Reserve No: 509 Public Purpose: Travelling Stock Notified: 15 December 1879  File Reference WLL384-1#01	The part of reserve 509 in the north eastern part of Lot 3144 DP 765349 (including road) with an area of approximately 85 ha.  This part co-exists with Western Lands Lease 5346

Column 1	Column 2
Parish: Imbergee County: Finch Land District: Walgett North Local Government Area: Walgett Locality: Lightning Ridge Reserve No: 85079 Public Purpose: Travelling Stock Notified: 6 November 1964  File Reference WLL384-1#01	The part of reserve 85079 in the northern part of Lot 2842 DP 764976 (excluding road) with an area of approximately 42 ha.  The part of reserve 85079 in the north western part of Lot 3144 DP 765349 (including road) with an area of approximately 45 ha.  These parts co-exist with Western Lands Leases 384 and 5346

## ERRATUM

IN the *Government Gazette No. 220-Crown Land* of 28 May 2021, notice reference number [n2021-1030] under the heading “Addition of Lands to a Western Lands Lease”, the lease area for Western Lands Lease 3675 shown in Column 5 in relation to the former WDR6 of 3637 should have read as 3636.45.

File Reference: 17/10366

IN the *Government Gazette No. 220-Crown Land* of 28 May 2021, notice reference number [n2021-1030] under the heading “Addition of Lands to a Western Lands Lease”, the lease area for Western Lands Lease 3675 shown in Column 5 in relation to the former WDR52 of 3667 should have read as 3666.80.

File Reference: 17/10366

IN the *Government Gazette No. 220-Crown Land* of 28 May 2021, notice reference number [n2021-1030] under the heading “Addition of Lands to a Western Lands Lease”, the lease area for Western Lands Lease 7353 shown in Column 5 in relation to the former WDR6 of 675.9 should have read as 675.86.

File Reference: 17/10366

## ERRATUM

IN the *Government Gazette No. 220-Crown Land* of 28 May 2021 notice reference number [n2021-1032] under the heading “Withdrawal of lands from Western Lands Leases”, the reference in Column 3 to title 6085/76894 relating to the land withdrawn in Column 1 for 6/1241752, 7/1241752, 8/1241752, 9/1241752, and 10/1241752 should have read 6085/768945.

File Reference: 17/10366

IN the *Government Gazette No. 220-Crown Land* of 28 May 2021, notice reference number [n2021-1032] under the heading “Withdrawal of Lands from Western Lands Leases”, the lease area for Western Lands Lease 3675 shown in Column 5 in relation to the land withdrawn in Column 1 for 118/1241752 of 3661 should have read as 3660.811.

File Reference: 17/10366

IN the *Government Gazette No. 220-Crown Land* of 28 May 2021, notice reference number [n2021-1032] under the heading “Withdrawal of Lands from Western Lands Leases”, the lease area for Western Lands Lease 4327 shown in Column 5 in relation to the land withdrawn in Column 1 for 106/1241752 of 840.7 should have read as 840.7116.

File Reference: 17/10366

IN the *Government Gazette No. 220-Crown Land* of 28 May 2021, notice reference number [n2021-1032] under the heading “Withdrawal of Lands from Western Lands Leases”, the lease area for Western Lands Lease 4327 shown in Column 5 in relation to the land withdrawn in Column 1 for 107/1241752 of 830.0 should have read as 830.1.

File Reference: 17/10366

IN the *Government Gazette No. 220-Crown Land* of 28 May 2021, notice reference number [n2021-1032] under the heading “Withdrawal of Lands from Western Lands Leases”, the lease area for Western Lands Lease 1030 shown in Column 5 in relation to the land withdrawn in Column 1 for 26/1241752 of 44152 should have read as 44151.

File Reference: 17/10366

IN the *Government Gazette No. 220-Crown Land* of 28 May 2021, notice reference number [n2021-1032] under the heading “Withdrawal of Lands from Western Lands Leases”, the lease area for Western Lands Lease 7353 shown in Column 5 in relation to the land withdrawn in Column 1 for 109/1241752 of 669.6 should have read as 669.5.

File Reference: 17/10366



IN the *Government Gazette No. 220-Crown Land* of 28 May 2021, notice reference number [n2021-1032] under the heading “Withdrawal of Lands from Western Lands Leases”, the lease area for Western Lands Lease 453 shown in Column 5 in relation to the land withdrawn in Column 1 for 32/1241752 of 41709 should have read as 41709.09.

File Reference: 17/10366

IN the *Government Gazette No. 220-Crown Land* of 28 May 2021, notice reference number [n2021-1032] under the heading “Withdrawal of Lands from Western Lands Leases”, the lease area for Western Lands Lease 453 shown in Column 5 in relation to the land withdrawn in Column 1 for 34/1241752 of 41709 should have read as 41708.9582.

File Reference: 17/10366

IN the *Government Gazette No. 220-Crown Land* of 28 May 2021, notice reference number [n2021-1032] under the heading “Withdrawal of Lands from Western Lands Leases”, the lease area for Western Lands Lease 453 shown in Column 5 in relation to the land withdrawn in Column 1 for 43/1241752 of 41635 should have read as 41634.

File Reference: 17/10366

**CROWN LAND MANAGEMENT ACT 2016**  
**NOTICE - CROWN LAND TO BE USED OR OCCUPIED FOR OTHER PURPOSE UNDER S 2.18(2)(b)**

Pursuant to section 2.18(2)(b) of the Crown Land Management Act 2016, the Crown land specified in Column 2 of the following Schedule is proposed to be used or occupied under a relevant interest granted for the purpose(s) specified in Column 1 of the following Schedule.

The Hon. Kevin Anderson MP  
Minister for Lands and Water

---

<b>Column 1</b>	<b>Schedule</b>	<b>Column 2</b>
Communication Facilities (relevant interest - Licence 635021)		Reserve No. 755474
Access (relevant interest - Licence 635021)		Public Purpose: Future Public Requirements
		Notified: 29-Jun-2007
		File Reference: R755474/PURP001/001

---

**ROADS ACT 1993**

**ORDER**

**Transfer of Crown Road to a Council**

In pursuance of the provisions of Section 152I of the *Roads Act 1993*, the Crown road specified in Schedule 1 is transferred to the roads authority specified in Schedule 2 hereunder as from the date of publication of this notice and as from that date the road specified in Schedule 1 ceases to be a Crown road.

The Hon Kevin John Anderson, MP  
Minister for Lands and Water

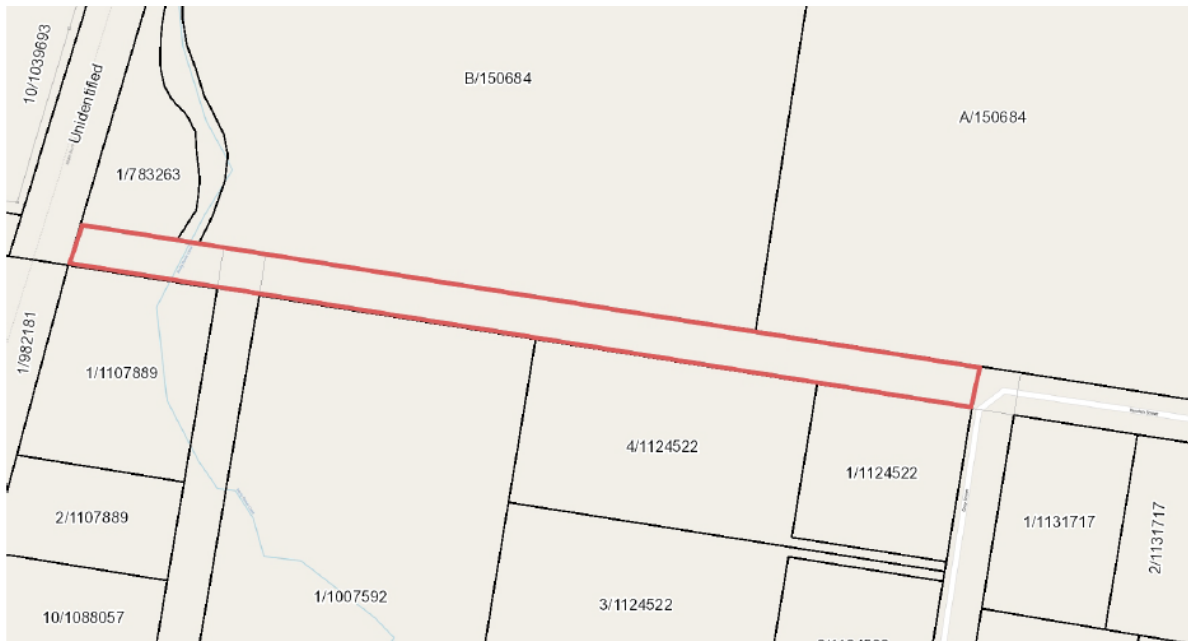
---

**SCHEDULE 1**

Parish: Glen Innes  
County: Gough  
Land District: Glen Innes  
LGA: Glen Innes Severn

DESCRIPTION: Transfer of Crown Road to Glen Innes Severn Council from Rusden St Glen Innes through to the rail corridor. North of 1/1107889, 1/1007592, 4/1124522 and 1/1124522.

as shown on diagram below in red.



---

**SCHEDULE 2**

Roads Authority: Glen Innes Severn Council  
Council's Ref: AR  
DPE-Crown Lands Ref: 22/03059 and W634657

**CROWN LAND MANAGEMENT ACT 2016**  
**APPOINTMENT OF STATUTORY LAND MANAGER BOARD MEMBERS**

Pursuant to clause 4(1) of Schedule 5 to the *Crown Land Management Act 2016*, the persons specified in Column 1 of the Schedule hereunder are appointed, for the terms of office specified in that Column, as board members for the statutory land manager specified opposite in Column 2, which has been appointed as Crown land manager of the land referred to in Column 3 of the Schedule. It is a condition of the appointment that the board member must comply with the Department of Planning and Environment - Crown Lands *Crown reserve code of conduct: For non-council Crown land managers and commons trusts* (as may be amended or replaced from time to time).

The Hon. Kevin Anderson MP  
Minister for Lands and Water

<hr/> <b>Schedule</b> <hr/>		
<b>Column 1</b>	<b>Column 2</b>	<b>Column 3</b>
Mr Ronald John Tully	Yarrie Lake Flora And Fauna Reserve Land Manager	Reserve No. 86842 Purpose: Public Recreation Preservation Of Native Flora And Fauna Notified: 30-Aug-1968
Ms Tammy Jane Tuckey		
Mr Daniel Tout		
Mr Russell John Booby		File Reference: SLM/APP485/001
Mr Fredrick James Browning		
Mr Lester Neil Kelly		
For a term commencing date of this notice and expiring 09-Jun-2027		

**CROWN LAND MANAGEMENT ACT 2016**  
**APPOINTMENT OF STATUTORY LAND MANAGER BOARD MEMBERS**

Pursuant to clause 4(1) of Schedule 5 to the *Crown Land Management Act 2016*, the persons specified in Column 1 of the Schedule hereunder are appointed, for the terms of office specified in that Column, as board members for the statutory land manager specified opposite in Column 2, which has been appointed as Crown land manager of the land referred to in Column 3 of the Schedule. It is a condition of the appointment that the board member must comply with the Department of Planning and Environment - Crown Lands *Crown reserve code of conduct: For non-council Crown land managers and commons trusts* (as may be amended or replaced from time to time).

The Hon. Kevin Anderson MP  
Minister for Lands and Water

<hr/> <b>Schedule</b> <hr/>		
<b>Column 1</b>	<b>Column 2</b>	<b>Column 3</b>
Mr Steven Barry Parker	Tenterfield Showground Land Manager	Reserve No. 510047 Purpose: Showground Notified: 10-Jul-1942
Mr Daniel Lachlan Duff		
Mr Robert William Jurd		Reserve No. 510046 Purpose: Showground Notified: 4-Aug-1922
For a term commencing date of this notice and expiring 09-Jan-2025		
		Reserve No. 510045 Purpose: Showground Notified: 2-Apr-1895
		Reserve No. 510048 Purpose: Showground Notified: 28-Jan-1879
		File Reference: SLM/APP574/001

## REVOCATION OF RESERVATION OF CROWN LAND

Pursuant to section 2.11 of the *Crown Land Management Act 2016*, the reservation of Crown land specified in Column 1 of the Schedule hereunder is revoked to the extent specified opposite thereto in Column 2 of the Schedule.

The Hon Kevin Anderson, MP  
Minister for Lands and Water

### SCHEDULE

Column 1	Column 2
Parish: Mount Solitary County: Blaxland Land District: Hillston North Local Government Area: Cobar Locality: Mount Hope Reserve No: 2714 Public Purpose: Camping Notified: 15 January 1883  File Reference WLL12710-2#01	The part of reserve 2714 in the north eastern corner of Lot 6 DP 46707 being an area of approximately 258.17 ha  This part co-exists with Western Lands Lease 12710

Column 1	Column 2
Parish: Mount Solitary, Matakana County: Blaxland Land District: Hillston North Local Government Area: Cobar Locality: Mount Hope Reserve No: 13890 Public Purpose: Travelling Stock and Camping Notified: 6 June 1891  File Reference WLL12710-2#01	The part of reserve 13890 in the south western corner of Lot 6 DP 46707 being an area of approximately 11.16 ha.  The part of reserve 13890 in the north western corner of Lot 7 DP 46707 being an area of approximately 29.91 ha.  These parts co-exist with Western Lands Lease 12710

## REVOCATION OF RESERVATION OF CROWN LAND

Pursuant to section 2.11 of the *Crown Land Management Act 2016*, the reservation of Crown land specified in Column 1 of the Schedule hereunder is revoked to the extent specified opposite thereto in Column 2 of the Schedule.

The Hon Kevin Anderson, MP  
Minister for Lands and Water

### SCHEDULE

Column 1	Column 2
Parish: Mount Solitary County: Blaxland Land District: Hillston North Local Government Area: Cobar Locality: Mount Hope Reserve No: 40730 Public Purpose: Trigonometrical Purposes Notified: 1 August 1906	The whole of reserve 40730 being part Lot 6 DP 46707 with an area of approximately 5 ha.  This co-exists with Western Lands Lease 12710

File Reference WLL12710-2#01	
------------------------------	--

Column 1	Column 2
Parish: Mulga County: Blaxland Land District: Hillston North Local Government Area: Cobar Locality: Mount Hope Reserve No: 40837 Public Purpose: Trigonometrical Purposes Notified: 12 September 1906  File Reference WLL12710-2#01	The whole of reserve 40837 being part Lot 9 DP 46707 with an area of approximately 4 ha.  This co-exists with Western Lands Lease 13076

## ALTERATION OF PURPOSE/CONDITIONS OF A WESTERN LANDS LEASE

It is hereby notified that in pursuance of the provisions of Section 7.3 of the Crown Land Management Act 2016, the purpose and conditions of the undermentioned Western Lands Lease have been altered as shown.

The Hon. Kevin John Anderson, M.P.  
Minister for Lands and Water

Administrative District – Wentworth  
Shire – Wentworth, County – Tara

The purpose of Western Lands Lease 998, being the land contained within Folio Identifier 46/760419 has been altered from “Grazing” to “Grazing and Conservation” effective from 9 June 2022.

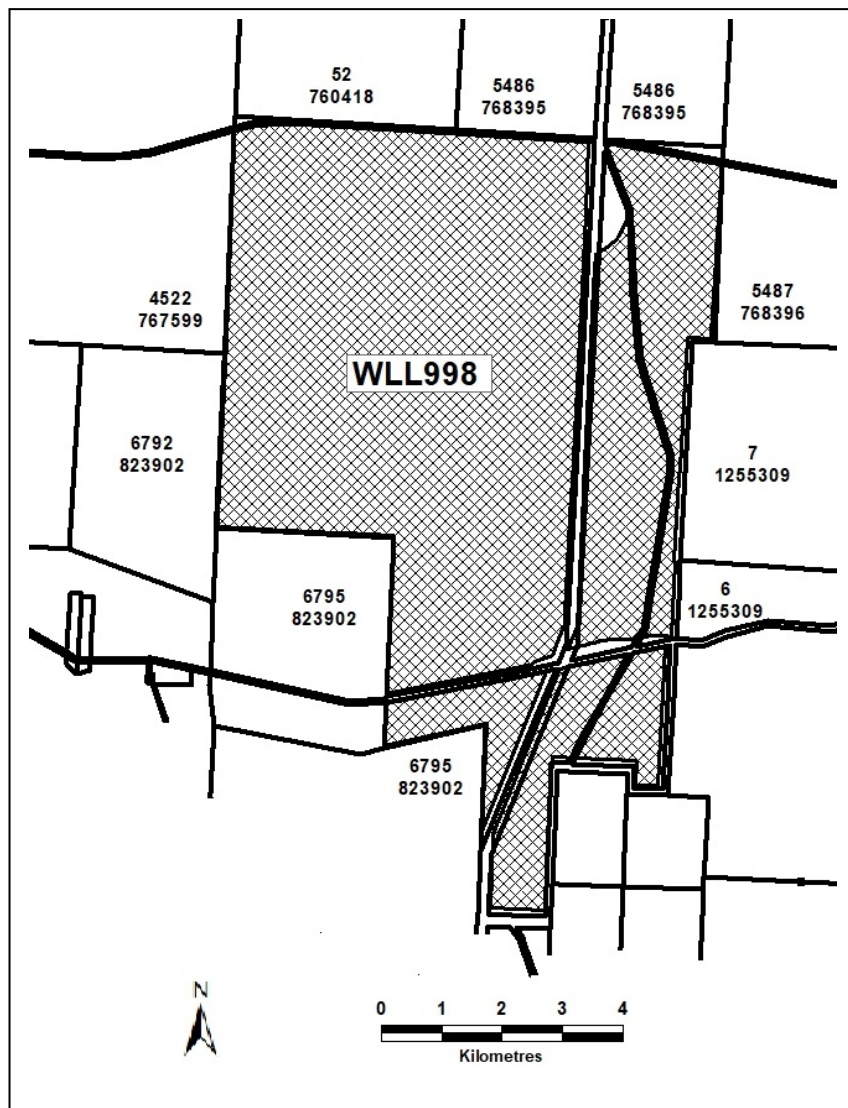
As a consequence of the alteration of purpose/conditions rent will be assessed annually in line with the Crown Land Management Act 2016 and Regulations.

The conditions have been altered by the inclusion of the special conditions following.

### SPECIAL CONDITIONS ATTACHED TO WESTERN LANDS LEASE 998

1. The Leaseholders undertake the Biodiversity Stewardship Agreement (the Agreement) at the sole risk of the Leaseholders.
2. The Leaseholders release to the full extent permitted by law the Minister, the Crown in right of New South Wales and their respective officers, agents, servants, contractors and employees and anyone claiming through or under them from all suits, actions, demands, claims or damages of every kind arising out of or in connection with the Agreement, except to the extent directly and solely caused by an act or omission of the Minister, the Crown in the right of New South Wales or their respective officers, agents, servants, contractors or employees.
3. The Leaseholders indemnify and keep indemnified the Minister and the Crown in right of New South Wales and their respective officers, agents, servants, contractors and employees from and against all liability, claim, action, loss, damage, costs or expense (including reasonable legal costs and expenses) which may be suffered or incurred by any of those indemnified arising out of or in connection with:
  - (a) the Agreement;
  - (b) the carrying out of the Agreement by the Leaseholders;
  - (c) any requirement for relinquishment of rights in relation the Agreement;
  - (d) any declaration that the Land is subject to a Biodiversity Stewardship Agreement;
  - (e) any penalty or fine incurred by those indemnified arising out of or in connection with the Agreement,except to the extent directly and solely caused by an act or omission of the Minister, the Crown in the right of New South Wales or their respective officers, agents, servants, contractors or employees.
4. The Leaseholders agree to indemnify those indemnified under these clauses despite that any such liability, claim, action, loss, damage or expense resulted from any act or thing that the Leaseholders may be authorised or obliged to do under the Agreement.
5. The Leaseholders further agree that the obligation of the Leaseholders under these clauses will continue after the expiration or other determination of the Agreement in respect of any act, deed, matter or thing happening before such expiration or determination.
6. If for any reason the Leases are forfeited or surrendered under the *Crown Land Management Act 2016* then the Leaseholder must, within 90 days of the date of such forfeiture or surrender:
  - (a) comply with any requirement under the *Biodiversity Conservation Act 2016* to relinquish any rights issued in relation to the Agreement;

- (b) pay any penalty under the *Biodiversity Conservation Act 2016* for failure to comply with any requirements under the *Biodiversity Conservation Act 2016*;
- (c) do all acts and things which are necessary to have the Agreement terminated in accordance with the provisions of the *Biodiversity Conservation Act 2016*, including relinquishment of rights issued in relation to the Agreement and declaration of termination of any obligation in relation to the Agreement on the Land. This may include (but is not limited to):
- provision of consent to the termination of the Agreement;
  - preparation and submission of a request to the Minister for Environment and Energy for the termination of the Agreement in accordance with Section 5.10(7) of the *Biodiversity Conservation Act 2016*, including preparing the form and paying the application fee;
  - provision of offset requirements if the Agreement is terminated under Section 5.10(3) and Section 5.10(4) of the *Biodiversity Conservation Act 2016*; and
  - payment of any penalty in order to satisfy all conditions under the *Biodiversity Conservation Act 2016* for the termination of the Agreement in relation to the Land
7. The Leaseholders agree to provide the Department with the date/s of any reporting period for the Agreement.
8. The lease must only be used for the purpose of **Grazing & Conservation**
9. An area of 6,562 hectares has been set aside for Conservation and is shown cross hatched on the diagram hereunder.



File No: WLL998-1



**CROWN LAND MANAGEMENT ACT 2016**  
**REVOCATION OF APPOINTMENT OF CROWN LAND MANAGER**

Pursuant to section 3.10 (1) of the *Crown Land Management Act 2016*, the appointment of the person specified in Column 1 of the Schedule hereunder, as Crown land manager of the land, or part(s) of the land, specified opposite thereto in Column 2 of the Schedule, is revoked.

The Hon. Kevin Anderson MP  
Minister for Lands and Water

---

<b>Column 1</b>	<b>Schedule</b>	<b>Column 2</b>
Crown Land Manager: Mandoe Recreation Reserve Land Manager		Reserve No. 58235 Purpose: Public Recreation Notified: 14-Aug-1925 Parish Rose County Arrawatta Area: about 4.55 hectares
File Reference: R58235/MGT001/001		

---

**CROWN LAND MANAGEMENT ACT 2016**  
**REVOCATION OF APPOINTMENT OF CROWN LAND MANAGER**

Pursuant to section 3.10 (1) of the *Crown Land Management Act 2016*, the appointment of the person specified in Column 1 of the Schedule hereunder, as Crown land manager of the land, or part(s) of the land, specified opposite thereto in Column 2 of the Schedule, is revoked.

The Hon. Kevin Anderson MP  
Minister for Lands and Water

---

<b>Column 1</b>	<b>Schedule</b>	<b>Column 2</b>
Crown Land Manager: Trundle Nature Reserve Land Manager		Reserve No. 1039712 Purpose: Access And Public Requirements, Rural Services, Tourism Purposes And Environmental And Heritage Conservation Notified: 4-Jun-2021 Parish Trundle County Cunningham Area: about 66.70 hectares
File Reference: R1039712/MGT002/001		

---