



# *Government Gazette*

of the State of

New South Wales

**Number 256–Crown Land**

**Friday, 17 June 2022**

---

The New South Wales Government Gazette is the permanent public record of official NSW Government notices. It also contains local council, non-government and other notices.

Each notice in the Government Gazette has a unique reference number that appears in parentheses at the end of the notice and can be used as a reference for that notice (for example, (n2019-14)).

The Gazette is compiled by the Parliamentary Counsel's Office and published on the NSW legislation website ([www.legislation.nsw.gov.au](http://www.legislation.nsw.gov.au)) under the authority of the NSW Government. The website contains a permanent archive of past Gazettes.

To submit a notice for gazettal, see the Gazette page.

**CROWN LAND MANAGEMENT ACT 2016**  
**NOTICE - CROWN LAND TO BE USED OR OCCUPIED FOR OTHER PURPOSE UNDER S 2.18(2)(b)**

Pursuant to section 2.18(2)(b) of the Crown Land Management Act 2016, the Crown land specified in Column 2 of the following Schedule is proposed to be used or occupied under a relevant interest granted for the purpose(s) specified in Column 1 of the following Schedule.

The Hon. Kevin Anderson MP  
Minister for Lands and Water

---

<b>Column 1</b>	<b>Schedule</b>	<b>Column 2</b>
Commercial Marina (relevant interest - RX 625711) Restaurant (relevant interest - RX 625711)		Reserve No. 56146 Public Purpose: Generally Notified: 11-May-1923 File Reference: R56146/PURP460/001  Reserve No. 1011268 Public Purpose: Future Public Requirements Notified: 3-Feb-2006 File Reference: R1011268/PURP472/001

---

<b>Column 1</b>	<b>Schedule</b>	<b>Column 2</b>
Berthing Facility (relevant interest - RX 600507) Boatshed (relevant interest - RX 600507)		Reserve No. 1011268 Public Purpose: Future Public Requirements Notified: 3-Feb-2006 File Reference: R1011268/PURP471/001  Reserve No. 56146 Public Purpose: Generally Notified: 11-May-1923 File Reference: R56146/PURP459/001

---

**MAITLAND OFFICE**  
**516 High Street MAITLAND NSW 2320**  
**PO Box 2215 DANGAR NSW 2309**  
**Phone: 1300 886 235**

**ROADS ACT 1993**

**ORDER**

Transfer of a Crown Road to a Council

In pursuance of the provisions of Section 152I, Roads Act 1993, the Crown roads specified in Schedule 1 are transferred to the Roads Authority specified in Schedule 2, hereunder, as from the date of publication of this notice and as from that date, the roads specified in Schedule 1 cease to be Crown roads.

**The Hon. Kevin Anderson, MP**  
Minister for Lands and Water

-----  
**SCHEDULE 1**

*Parish – Dora*  
*County – Northumberland*  
*Land District – Gosford*  
*Local Government Area – Lake Macquarie*

Crown public roads at Cooranbong approximately 30.48 metres wide being part Jilliby Street and part Taylors Road, as highlighted in the diagram below.

**SCHEDULE 2**



Roads Authority: Lake Macquarie City Council  
Councils Reference: F2019/01077  
Lands File Reference: 22/01275

**CROWN LAND MANAGEMENT ACT 2016**  
**NOTICE - CROWN LAND TO BE USED OR OCCUPIED FOR OTHER PURPOSE UNDER S 2.18(2)(b)**

Pursuant to section 2.18(2)(b) of the Crown Land Management Act 2016, the Crown land specified in Column 2 of the following Schedule is proposed to be used or occupied under a relevant interest granted for the purpose(s) specified in Column 1 of the following Schedule.

The Hon. Kevin Anderson MP  
Minister for Lands and Water

---

<b>Column 1</b>	<b>Schedule</b>
Rifle Range (relevant interest - Licence 631305)	<b>Column 2</b> Reserve No. 41885 Public Purpose: Rifle Range Notified: 7-Aug-1907 File Reference: R41885/PURP001/001

---

<b>Column 1</b>	<b>Schedule</b>
Stockpile (relevant interest - Licence 632399) Access (relevant interest - Licence 632399) Occupation (relevant interest - Licence 632399) Storage (relevant interest - Licence 632399)	<b>Column 2</b> Reserve No. 61474 Public Purpose: Travelling Stock Notified: 25-Oct-1929 File Reference: R61474/PURP003/001

---

<b>Column 1</b>	<b>Schedule</b>
Stockpile (relevant interest - Licence 632399) Access (relevant interest - Licence 632399) Occupation (relevant interest - Licence 632399) Storage (relevant interest - Licence 632399)	<b>Column 2</b> Reserve No. 36260 Public Purpose: Travelling Stock Notified: 15-Aug-1903 File Reference: R36260/PURP003/001

---

<b>Column 1</b>	<b>Schedule</b>
Residence (relevant interest - Licence 625195)	<b>Column 2</b> Reserve No. 755961 Public Purpose: Future Public Requirements Notified: 29-Jun-2007 File Reference: R755961/PURP001/001

---

<b>Column 1</b>	<b>Schedule</b>
Environmental Protection (relevant interest - Licence 632866)	<b>Column 2</b> Reserve No. 91042 Public Purpose: Public Recreation Notified: 17-Feb-1978 File Reference: R91042/PURP001/001

---

<b>Column 1</b>	<b>Schedule</b>
Environmental Protection (relevant interest - Licence 632866)	<b>Column 2</b> Reserve No. 1011268 Public Purpose: Future Public Requirements Notified: 3-Feb-2006 File Reference: R1011268/PURP473/001

---

<b>Column 1</b>	<b>Schedule</b>
Grazing (relevant interest - Licence 632988)	<b>Column 2</b> Reserve No. 95531 Public Purpose: Access Notified: 7-Aug-1981 File Reference: R95531/PURP001/001

---

---

**Column 1**  
Grazing (relevant interest - Licence 627813)

**Schedule**

**Column 2**  
Reserve No. 44546  
Public Purpose: Trigonometrical Purposes  
Notified: 3-Nov-1909  
File Reference: R44546/PURP001/001

---

**Column 1**  
Grazing (relevant interest - Licence 628056)

**Schedule**

**Column 2**  
Reserve No. 95735  
Public Purpose: Preservation Of Trees  
Notified: 11-Dec-1981  
File Reference: R95735/PURP001/001

---

**Column 1**  
Grazing (relevant interest - Licence 632389)

**Schedule**

**Column 2**  
Reserve No. 47172  
Public Purpose: Refuge In Time Of Flood  
Notified: 15-Nov-1911  
File Reference: R47172/PURP001/001

---

**Column 1**  
Grazing (relevant interest - Licence 632389)

**Schedule**

**Column 2**  
Reserve No. 35302  
Public Purpose: Trigonometrical Purposes  
Notified: 15-Nov-1902  
File Reference: R35302/PURP001/001

---

**Column 1**  
Grazing (relevant interest - Licence 632389)

**Schedule**

**Column 2**  
Reserve No. 13102  
Public Purpose: Trigonometrical Purposes, Quarry  
Notified: 13-Dec-1890  
File Reference: R13102/PURP001/001

---

**Column 1**  
Pipeline (relevant interest - Licence 631873)  
Pump Site (relevant interest - Licence 631873)

**Schedule**

**Column 2**  
Reserve No. 56146  
Public Purpose: Generally  
Notified: 11-May-1923  
File Reference: R56146/PURP462/001

---

**Column 1**  
Pipeline (relevant interest - Licence 631873)  
Pump Site (relevant interest - Licence 631873)

**Schedule**

**Column 2**  
Reserve No. 1011268  
Public Purpose: Future Public Requirements  
Notified: 3-Feb-2006  
File Reference: R1011268/PURP474/001

---

**Column 1**  
Irrigation Channel (relevant interest - Licence 626622)  
Pump Site (relevant interest - Licence 626622)

**Schedule**

**Column 2**  
Reserve No. 56146  
Public Purpose: Generally  
Notified: 11-May-1923  
File Reference: R56146/PURP463/001

---

---

**Column 1**

Irrigation Channel (relevant interest - Licence 626622)  
Pump Site (relevant interest - Licence 626622)

**Schedule****Column 2**

Reserve No. 1011268  
Public Purpose: Future Public Requirements  
Notified: 3-Feb-2006  
File Reference: R1011268/PURP475/001

---

**Column 1**

Irrigation Channel (relevant interest - Licence 626622)  
Pump Site (relevant interest - Licence 626622)

**Schedule****Column 2**

Reserve No. 25723  
Public Purpose: Travelling Stock  
Notified: 9-Mar-1897  
File Reference: R25723/PURP001/001

---

**Column 1**

Grazing (relevant interest - Licence 631543)

**Schedule****Column 2**

Reserve No. 52551  
Public Purpose: Trigonometrical Purposes  
Notified: 14-Dec-1917  
File Reference: R52551/PURP001/001

---

**Column 1**

Grazing (relevant interest - Licence 621066)

**Schedule****Column 2**

Reserve No. 61413  
Public Purpose: Travelling Stock  
Notified: 27-Sep-1929  
File Reference: R61413/PURP003/001

---

**Column 1**

Pipeline (relevant interest - Licence 621067)

**Schedule****Column 2**

Reserve No. 61413  
Public Purpose: Travelling Stock  
Notified: 27-Sep-1929  
File Reference: R61413/PURP004/001

---

**Column 1**

Pipeline (relevant interest - Licence 621067)

**Schedule****Column 2**

Reserve No. 48232  
Public Purpose: Travelling Stock, Camping  
Notified: 16-Oct-1912  
File Reference: R48232/PURP002/001

---

**Column 1**

Pipeline (relevant interest - Licence 621067)

**Schedule****Column 2**

Reserve No. 56146  
Public Purpose: Generally  
Notified: 11-May-1923  
File Reference: R56146/PURP464/001

---

**Column 1**

Pipeline (relevant interest - Licence 621067)

**Schedule****Column 2**

Reserve No. 1011268  
Public Purpose: Future Public Requirements  
Notified: 3-Feb-2006  
File Reference: R1011268/PURP476/001

---

---

**Column 1**

Pipeline (relevant interest - Licence 621067)

**Schedule****Column 2**

Reserve No. 53122

Public Purpose: Travelling Stock

Notified: 20-Dec-1918

File Reference: R53122/PURP002/001

---

# ROADS ACT 1993

## ORDER

### Transfer of Crown Road to a Council

In pursuance of the provisions of Section 152I of the *Roads Act 1993*, the Crown road specified in Schedule 1 is transferred to the roads authority specified in Schedule 2 hereunder as from the date of publication of this notice and as from that date the road specified in Schedule 1 ceases to be a Crown road.

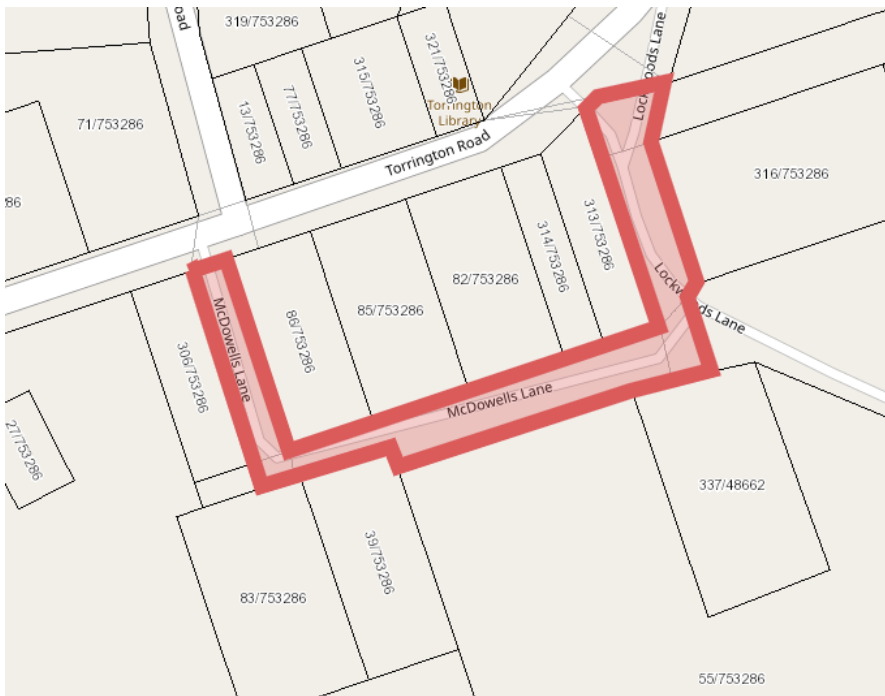
The Hon. Kevin John Anderson, M.P.  
Minister for Lands and Water

#### SCHEDULE 1

Parish: Highland Home  
County: Gough  
Land District: Glen Innes  
LGA: Tenterfield

DESCRIPTION: Transfer of Crown Public Road to Tenterfield Shire Council. Road known as McDowells Lane Torrington NSW, bordered by Lots 306 DP 753286 and Lot 86 DP 753286 and Lot 55 DP 753286 and part Lockwoods Lane Torrington between Lot 313 DP 753286 and Lot 316 DP 753286.

as shown on diagram below in red.



#### SCHEDULE 2

Roads Authority: Tenterfield Shire Council  
Council's Ref: TT.MA OUT22/2AF8DF4F  
DPE-Crown Lands Ref: 22/03536 and W635007



MAITLAND OFFICE  
516 High Street MAITLAND NSW 2320  
PO Box 2215 DANGAR NSW 2309  
Phone: 1300 886 235

ROADS ACT 1993

ORDER

Transfer of a Crown Road to a Council

In pursuance of the provisions of Section 152I, Roads Act 1993, the Crown roads specified in Schedule 1 are transferred to the Roads Authority specified in Schedule 2, hereunder, as from the date of publication of this notice and as from that date, the roads specified in Schedule 1 cease to be Crown roads.

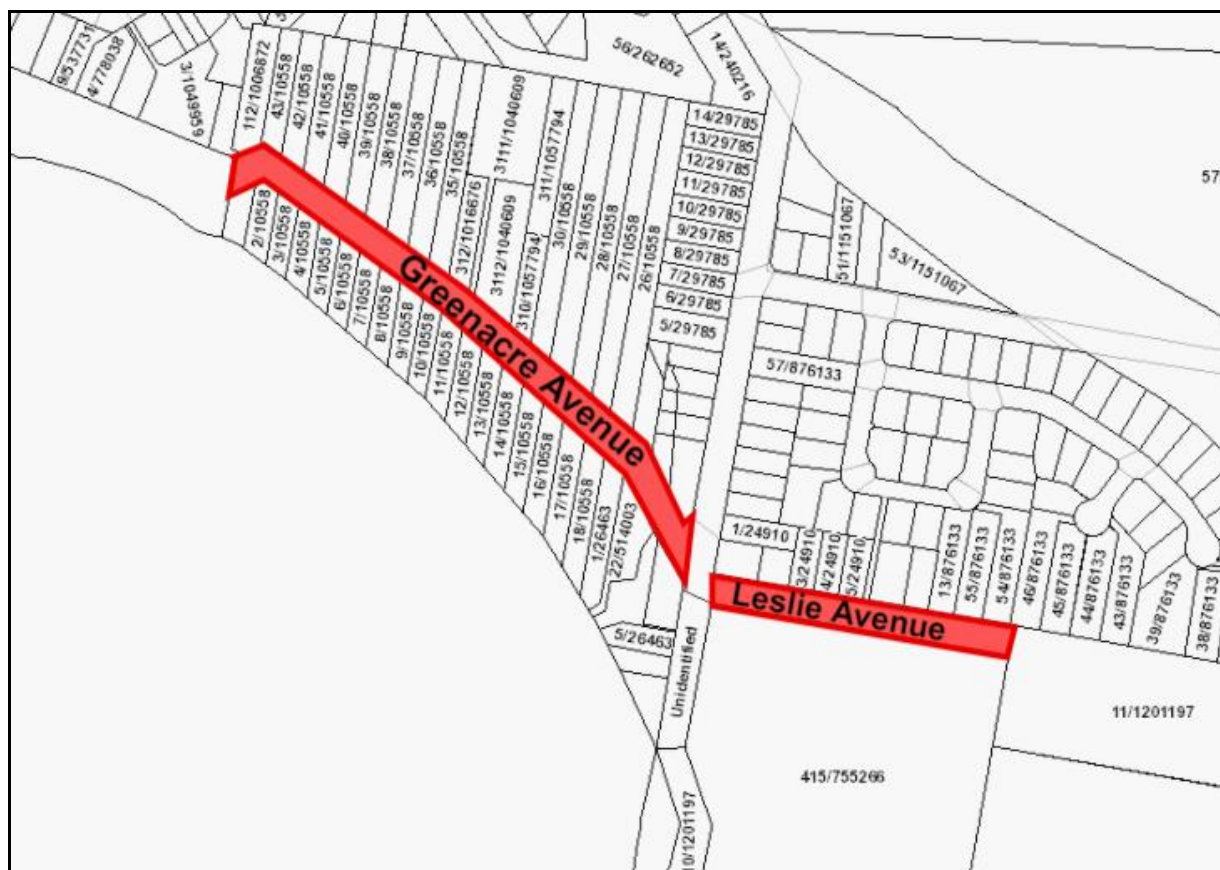
**The Hon. Kevin Anderson, MP**  
Minister for Lands and Water

-----  
**SCHEDULE 1**

*Parish – Wallarah  
County – Northumberland  
Land District – Gosford  
Local Government Area – Central Coast Council*

Crown public roads at Lake Munmorah, being Greenacre Avenue and Leslie Avenue, as highlighted in red on the diagram below.

**SCHEDULE 2**



Roads Authority: Central Coast Council  
Councils Reference:  
Lands File Reference: 21/02639#01

**CROWN LAND MANAGEMENT ACT 2016**  
**APPOINTMENT OF ADMINISTRATOR TO MANAGE CROWN LAND**

Pursuant to Schedule 5, Section 29(1) of the *Crown Lands Management Act 2016*, the person specified in Column 1 of the Schedule hereunder is appointed as administrator for the term also specified in Column 1, of the Statutory Land Manager specified opposite thereto in Column 2, which is manager of the reserve referred to in Column 3 of the Schedule.

	<hr/> <b>Schedule</b> <hr/>	
<b>Column 1</b>	<b>Column 2</b>	<b>Column 3</b>
Ms Nicole Dunn	Belmont Wetlands State Park Land Manager	Reserve No. 1011388 Purpose: Public Recreation And Coastal Environmental Protection Tourist Facilities And Services Notified: 3-Mar-2006
For a term commencing the day of this notice and expiring one year from the day of this notice		File Reference: APPTADMIN051/001

**ROADS ACT 1993**  
**ORDER**  
**Transfer of Crown Road to a Council**

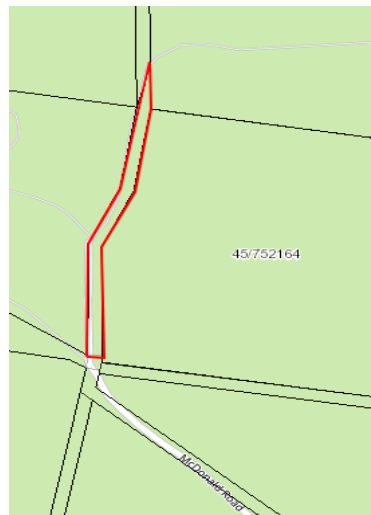
In pursuance of the provisions of Section 152I of the *Roads Act 1993*, the Crown road specified in Schedule 1 is transferred to the roads authority specified in Schedule 2 hereunder as from the date of publication of this notice and as from that date the road specified in Schedule 1 ceases to be a Crown road.

The Hon. Kevin Anderson, MP  
Minister for Lands and Water

---

**SCHEDULE 1**

Parish: Wandella  
County: Dampier  
Land District: Bega  
LGA: Bega  
DESCRIPTION: Crown public road identified as W63498 of 526m adjoining eastern boundary Lot 45 & 46 DP 752164 at Wandella



---

**SCHEDULE 2**

Roads Authority: Bega Valley Shire Council  
DPE – Crown Lands Ref: W634980, 22/00021#01

# ROADS ACT 1993

## ORDER

### Transfer of Crown Road to a Council

In pursuance of the provisions of Section 152I of the *Roads Act 1993*, the Crown road specified in Schedule 1 is transferred to the roads authority specified in Schedule 2 hereunder as from the date of publication of this notice and as from that date the road specified in Schedule 1 ceases to be a Crown road.

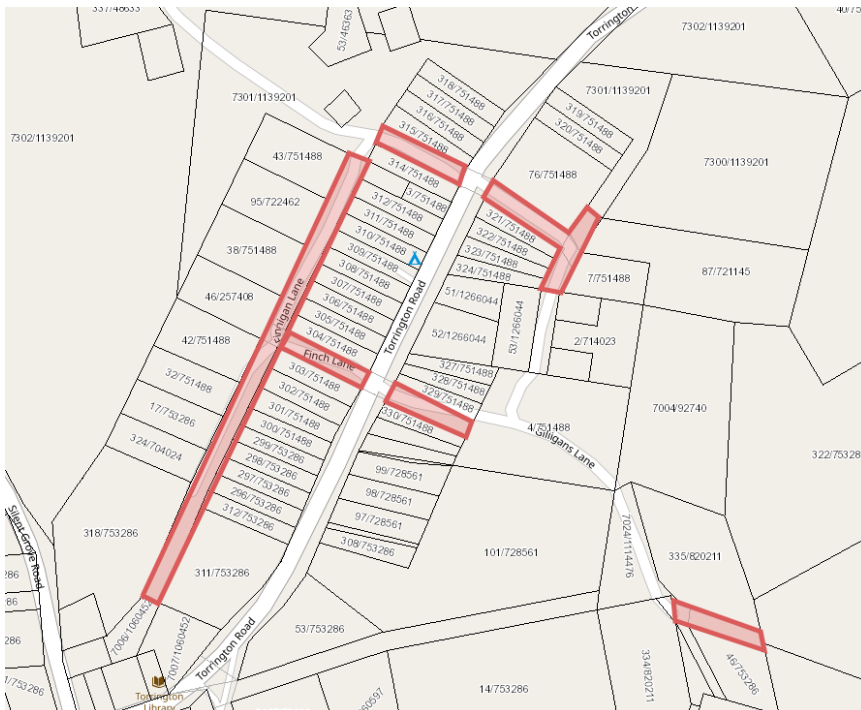
The Hon. Kevin John Anderson, M.P.  
Minister for Lands and Water

#### SCHEDULE 1

Parish: Highland Home and Annandale  
County: Gough and Clive  
Land District: Glen Innes and Tenterfield  
LGA: Tenterfield

DESCRIPTION: Transfer of Crown Public Road to Tenterfield Shire Council. Road known as Finnigan Lane, Finch Lane, part Sherratt Road and part Gilligans Road Torrington NSW, road between Lot 76 DP 751488 and Lot 321 DP 751488. Road Between Lot 335 DP 820211 and Lot 46 DP 753286.

as shown on diagram below in red.



#### SCHEDULE 2

Roads Authority: Tenterfield Shire Council  
Council's Ref: TT.MA OUT22/2AF8DF4F  
DPE-Crown Lands Ref: W635007 and 22/03536

**ROADS ACT 1993**

**ORDER**

**Transfer of Crown Road to a Council**

In pursuance of the provisions of Section 152I of the *Roads Act 1993*, the Crown road specified in Schedule 1 is transferred to the roads authority specified in Schedule 2 hereunder as from the date of publication of this notice and as from that date the road specified in Schedule 1 ceases to be a Crown road.

The Hon. Kevin Anderson, MP  
Minister for Lands and Water

---

**SCHEDULE 1**

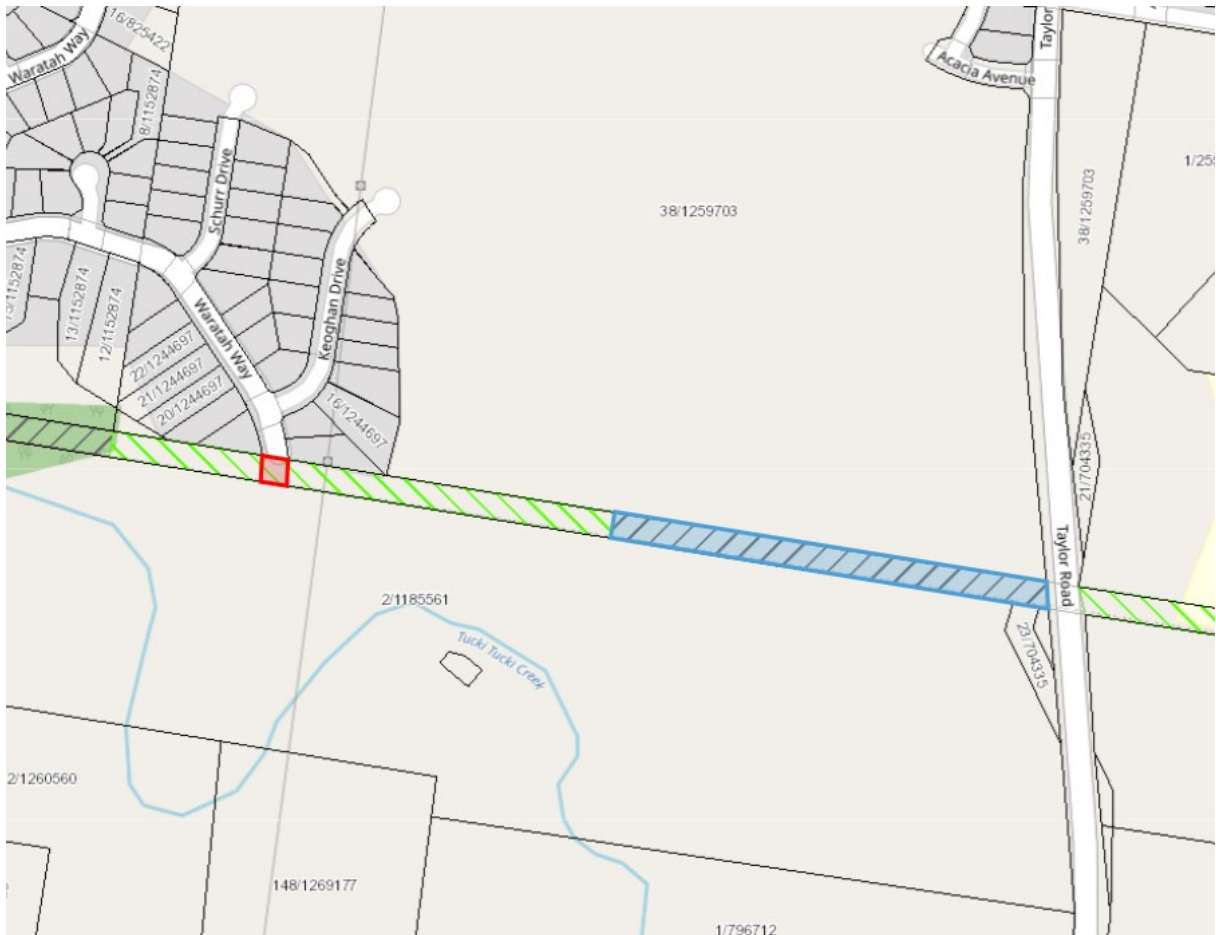
Parish: Lismore  
County: Rous  
Land District: Lismore  
LGA: Lismore

DESCRIPTION: Two sections of Crown public road identified as:

\* (red colour) of 400m<sup>2</sup> (full road width x 20 metres) adjoining northern boundary of Lot 2 DP 1185561 at Chilcotts Grass and

\* (blue colour) of 6,810m<sup>2</sup> (full road width x 340 metres) adjoining northern boundary of Lot 2 DP 1185561 at Chilcotts Grass.

Formation of the subject road sections must allow vehicular access to and across adjacent sections of Crown public road.



---

## SCHEDULE 2

Roads Authority: Lismore City Council  
Council's Ref: CDR22/465 and CDR21/1876  
DPIE – Crown Lands Ref: W634935, 22/03427

**CROWN LAND MANAGEMENT ACT 2016**  
**NOTICE - CROWN LAND TO BE USED OR OCCUPIED FOR OTHER PURPOSE UNDER S 2.18(2)(b)**

Pursuant to section 2.18(2)(b) of the Crown Land Management Act 2016, the Crown land specified in Column 2 of the following Schedule is proposed to be used or occupied under a relevant interest granted for the purpose(s) specified in Column 1 of the following Schedule.

The Hon. Kevin Anderson MP  
Minister for Lands and Water

---

<b>Column 1</b>	<b>Schedule</b>
Jetty (relevant interest - Licence 593544)	<b>Column 2</b>
Slipway (relevant interest - Licence 593544)	Reserve No. 56146
	Public Purpose: Generally
	Notified: 11-May-1923
	File Reference: R56146/PURP465/001

---

**CROWN LAND MANAGEMENT ACT 2016**  
**NOTICE - CROWN LAND TO BE USED OR OCCUPIED FOR OTHER PURPOSE UNDER S 2.18(2)(b)**

Pursuant to section 2.18(2)(b) of the Crown Land Management Act 2016, the Crown land specified in Column 2 of the following Schedule is proposed to be used or occupied under a relevant interest granted for the purpose(s) specified in Column 1 of the following Schedule.

The Hon. Kevin Anderson MP  
Minister for Lands and Water

---

<b>Column 1</b>	<b>Schedule</b>
Jetty (relevant interest - Licence 593544)	<b>Column 2</b>
Slipway (relevant interest - Licence 593544)	Reserve No. 1011268
	Public Purpose: Future Public Requirements
	Notified: 3-Feb-2006
	File Reference: R1011268/PURP478/001

---



**CROWN LAND MANAGEMENT ACT 2016**  
**NOTICE - CROWN LAND TO BE USED OR OCCUPIED FOR OTHER PURPOSE UNDER S 2.18(2)(b)**

Pursuant to section 2.18(2)(b) of the Crown Land Management Act 2016, the Crown land specified in Column 2 of the following Schedule is proposed to be used or occupied under a relevant interest granted for the purpose(s) specified in Column 1 of the following Schedule.

The Hon. Kevin Anderson MP  
Minister for Lands and Water

---

<b>Column 1</b>	<b>Schedule</b>
Pontoon (relevant interest - Licence 596050)	<b>Column 2</b>
Ramp (relevant interest - Licence 596050)	Reserve No. 56146
Reclamation (relevant interest - Licence 596050)	Public Purpose: Generally
Seawall (relevant interest - Licence 596050)	Notified: 11-May-1923
Slipway (relevant interest - Licence 596050)	File Reference: R56146/PURP461/001

---

**CROWN LAND MANAGEMENT ACT 2016**  
**NOTICE - CROWN LAND TO BE USED OR OCCUPIED FOR OTHER PURPOSE UNDER S 2.18(2)(b)**

Pursuant to section 2.18(2)(b) of the Crown Land Management Act 2016, the Crown land specified in Column 2 of the following Schedule is proposed to be used or occupied under a relevant interest granted for the purpose(s) specified in Column 1 of the following Schedule.

The Hon. Kevin Anderson MP  
Minister for Lands and Water

---

<b>Column 1</b>	<b>Schedule</b>
Pontoon (relevant interest - Licence 596050)	<b>Column 2</b>
Ramp (relevant interest - Licence 596050)	Reserve No. 1011268
Reclamation (relevant interest - Licence 596050)	Public Purpose: Future Public Requirements
Seawall (relevant interest - Licence 596050)	Notified: 3-Feb-2006
Slipway (relevant interest - Licence 596050)	File Reference: R1011268/PURP477/001

---