



Government Gazette

of the State of

New South Wales

Number 327–Crown Land

Friday, 22 July 2022

The New South Wales Government Gazette is the permanent public record of official NSW Government notices. It also contains local council, non-government and other notices.

Each notice in the Government Gazette has a unique reference number that appears in parentheses at the end of the notice and can be used as a reference for that notice (for example, (n2019-14)).

The Gazette is compiled by the Parliamentary Counsel's Office and published on the NSW legislation website (www.legislation.nsw.gov.au) under the authority of the NSW Government. The website contains a permanent archive of past Gazettes.

To submit a notice for gazettal, see the Gazette page.

CROWN LAND MANAGEMENT ACT 2016
NOTICE - CROWN LAND TO BE USED OR OCCUPIED FOR OTHER PURPOSE UNDER S 2.18(2)(b)

Pursuant to section 2.18(2)(b) of the Crown Land Management Act 2016, the Crown land specified in Column 2 of the following Schedule is proposed to be used or occupied under a relevant interest granted for the purpose(s) specified in Column 1 of the following Schedule.

The Hon. Kevin Anderson MP
Minister for Lands and Water

Schedule

Column 1

Berthing Area (relevant interest - Licence 631135)
Concrete Ramp (relevant interest - Licence 631135)
Jetty (relevant interest - Licence 631135)
Piles (relevant interest - Licence 631135)
Pontoon (relevant interest - Licence 631135)
Ramp (relevant interest - Licence 631135)
Reclamation (relevant interest - Licence 631135)
Seawall (relevant interest - Licence 631135)
Sliprails (relevant interest - Licence 631135)

Column 2

Reserve No. 56146
Public Purpose: Generally
Notified: 11-May-1923
File Reference: R56146/PURP479/001

CROWN LAND MANAGEMENT ACT 2016
NOTICE - CROWN LAND TO BE USED OR OCCUPIED FOR OTHER PURPOSE UNDER S 2.18(2)(b)

Pursuant to section 2.18(2)(b) of the Crown Land Management Act 2016, the Crown land specified in Column 2 of the following Schedule is proposed to be used or occupied under a relevant interest granted for the purpose(s) specified in Column 1 of the following Schedule.

The Hon. Kevin Anderson MP
Minister for Lands and Water

Schedule

Column 1

Berthing Area (relevant interest - Licence 631135)
Concrete Ramp (relevant interest - Licence 631135)
Jetty (relevant interest - Licence 631135)
Piles (relevant interest - Licence 631135)
Pontoon (relevant interest - Licence 631135)
Ramp (relevant interest - Licence 631135)
Reclamation (relevant interest - Licence 631135)
Seawall (relevant interest - Licence 631135)
Sliprails (relevant interest - Licence 631135)

Column 2

Reserve No. 1011268
Public Purpose: Future Public Requirements
Notified: 3-Feb-2006
File Reference: R1011268/PURP500/001

CROWN LAND MANAGEMENT ACT 2016
NOTICE - CROWN LAND TO BE USED OR OCCUPIED FOR OTHER PURPOSE UNDER S 2.18(2)(b)

Pursuant to section 2.18(2)(b) of the Crown Land Management Act 2016, the Crown land specified in Column 2 of the following Schedule is proposed to be used or occupied under a relevant interest granted for the purpose(s) specified in Column 1 of the following Schedule.

The Hon. Kevin Anderson MP
Minister for Lands and Water

Column 1

Jetty (relevant interest - Licence 626765)
Reclamation (relevant interest - Licence 626765)
Seawall (relevant interest - Licence 626765)

Schedule

Column 2

Reserve No. 56146
Public Purpose: Generally
Notified: 11-May-1923
File Reference: R56146/PURP480/001

CROWN LAND MANAGEMENT ACT 2016
NOTICE - CROWN LAND TO BE USED OR OCCUPIED FOR OTHER PURPOSE UNDER S 2.18(2)(b)

Pursuant to section 2.18(2)(b) of the Crown Land Management Act 2016, the Crown land specified in Column 2 of the following Schedule is proposed to be used or occupied under a relevant interest granted for the purpose(s) specified in Column 1 of the following Schedule.

The Hon. Kevin Anderson MP
Minister for Lands and Water

Column 1

Jetty (relevant interest - Licence 626765)
Reclamation (relevant interest - Licence 626765)
Seawall (relevant interest - Licence 626765)

Schedule

Column 2

Reserve No. 1011268
Public Purpose: Future Public Requirements
Notified: 3-Feb-2006
File Reference: R1011268/PURP501/001

CROWN LAND MANAGEMENT ACT 2016
NOTICE - CROWN LAND TO BE USED OR OCCUPIED FOR OTHER PURPOSE UNDER S 2.18(2)(b)

Pursuant to section 2.18(2)(b) of the Crown Land Management Act 2016, the Crown land specified in Column 2 of the following Schedule is proposed to be used or occupied under a relevant interest granted for the purpose(s) specified in Column 1 of the following Schedule.

The Hon. Kevin Anderson MP
Minister for Lands and Water

Column 1

Boatshed (relevant interest - Licence 598159)
Inground Pool (relevant interest - Licence 598159)
Jetty (relevant interest - Licence 598159)
Pontoon (relevant interest - Licence 598159)
Ramp (Timber) (relevant interest - Licence 598159)
Reclamation (relevant interest - Licence 598159)
Sliprails (relevant interest - Licence 598159)

Schedule

Column 2

Reserve No. 56146
Public Purpose: Generally
Notified: 11-May-1923
File Reference: R56146/PURP481/001

CROWN LAND MANAGEMENT ACT 2016
NOTICE - CROWN LAND TO BE USED OR OCCUPIED FOR OTHER PURPOSE UNDER S 2.18(2)(b)

Pursuant to section 2.18(2)(b) of the Crown Land Management Act 2016, the Crown land specified in Column 2 of the following Schedule is proposed to be used or occupied under a relevant interest granted for the purpose(s) specified in Column 1 of the following Schedule.

The Hon. Kevin Anderson MP
Minister for Lands and Water

Column 1

Boatshed (relevant interest - Licence 598159)
Inground Pool (relevant interest - Licence 598159)
Jetty (relevant interest - Licence 598159)
Pontoon (relevant interest - Licence 598159)
Ramp (Timber) (relevant interest - Licence 598159)
Reclamation (relevant interest - Licence 598159)
Sliprails (relevant interest - Licence 598159)

Schedule

Column 2

Reserve No. 1011268
Public Purpose: Future Public Requirements
Notified: 3-Feb-2006
File Reference: R1011268/PURP502/001

**BC - NEWCASTLE ROADS
CROWN LANDS DIVISION**

PO Box 2215, DANGAR NSW 2309
Phone: 1300 886 235 (Option 2)
Fax: (02) 4925 3517

NOTIFICATION OF CLOSING OF A ROAD

In pursuance of section 37 of the *Roads Act 1993* the road hereunder described is closed. The lands comprised therein cease to be public road and the rights of passage and access that previously existed in relation to the road are extinguished. Upon closing, title to the land, comprising the former public road, vests in the body specified in the Schedule hereunder.

The Hon. Kevin Anderson MP
Minister for Lands and Water

DESCRIPTION

Parish – Holsworthy; County - Cumberland
Land District - Metropolitan; LGA – Sutherland Shire

Road Closed: Lot 1 DP 1233251
File No: 17/02880

SCHEDULE

On closing, the land within Lot 1 will remain vested in The State of New South Wales as Crown land.

CROWN LAND MANAGEMENT ACT 2016
NOTICE - CROWN LAND TO BE USED OR OCCUPIED FOR OTHER PURPOSE UNDER S 2.18(2)(b)

Pursuant to section 2.18(2)(b) of the Crown Land Management Act 2016, the Crown land specified in Column 2 of the following Schedule is proposed to be used or occupied under a relevant interest granted for the purpose(s) specified in Column 1 of the following Schedule.

The Hon. Kevin Anderson MP
Minister for Lands and Water

Column 1	Schedule
Community Services (relevant interest - Licence 635180)	Column 2 Reserve No. 66893 Public Purpose: Public Recreation Notified: 20-Aug-1937 File Reference: R66893/PURP001/001

Column 1	Schedule
Domestic Garden (relevant interest - Licence 635156)	Column 2 Reserve No. 1013810 Public Purpose: Future Public Requirements Notified: 29-Jun-2007 File Reference: R1013810/PURP002/001

Column 1	Schedule
Retaining Wall (relevant interest - Licence 634645)	Column 2 Reserve No. 1013826
Ramp (relevant interest - Licence 634645)	Public Purpose: Future Public Requirements
Pump Site (relevant interest - Licence 634645)	Notified: 29-Jun-2007
Pipeline (relevant interest - Licence 634645)	File Reference: R1013826/PURP018/001
Occupation (relevant interest - Licence 634645)	
Berthing Area (relevant interest - Licence 634645)	

Column 1	Schedule
Retaining Wall (relevant interest - Licence 634645)	Column 2 Reserve No. 84334
Ramp (relevant interest - Licence 634645)	Public Purpose: Generally
Pump Site (relevant interest - Licence 634645)	Notified: 22-Mar-1963
Pipeline (relevant interest - Licence 634645)	File Reference: R84334/PURP025/001
Occupation (relevant interest - Licence 634645)	
Berthing Area (relevant interest - Licence 634645)	

Column 1	Column 2
Retaining Wall (relevant interest - Licence 634645)	Reserve No. 1011268
Ramp (relevant interest - Licence 634645)	Public Purpose: Future Public Requirements
Pump Site (relevant interest - Licence 634645)	Notified: 3-Feb-2006
Pipeline (relevant interest - Licence 634645)	File Reference: R1011268/PURP503/001
Occupation (relevant interest - Licence 634645)	
Berthing Area (relevant interest - Licence 634645)	

CROWN LAND MANAGEMENT ACT 2016
NOTICE - CROWN LAND TO BE USED OR OCCUPIED FOR OTHER PURPOSE UNDER S 2.18(2)(b)

Pursuant to section 2.18(2)(b) of the *Crown Land Management Act 2016*, the Crown land specified in Column 2 of the following Schedule is proposed to be used or occupied under a relevant interest granted for the purpose(s) specified in Column 1 of the following Schedule.

The Hon. Kevin Anderson MP
Minister for Lands and Water

Schedule

Column 1

Operation as a surf lifesaving club and community centre and services ancillary to and supporting that use (relevant interest - Lease RX633749)

Column 2

Reserve No. 1040113
Public Purpose: Surf Lifesaving Club, Community Purposes
Notified: 22 July 2022
File Reference: 22/01843

Reserve No. 1012468
Public Purpose: Access and Public Requirements, Rural Services, Tourism Purposes and Environmental and Heritage Conservation
Notified: 15 September 2006
File Reference: MD06R25

Notes: Does not revoke underlying reserves

CROWN LAND MANAGEMENT ACT 2016
NOTICE - CROWN LAND TO BE USED OR OCCUPIED FOR OTHER PURPOSE UNDER S 2.18(2)(b)

Pursuant to section 2.18(2)(b) of the *Crown Land Management Act 2016*, the Crown land specified in Column 2 of the following Schedule is proposed to be used or occupied under a relevant interest granted for the purpose(s) specified in Column 1 of the following Schedule.

The Hon. Kevin Anderson MP
Minister for Lands and Water

Schedule

Column 1

Quarrying of sandstone (including extractive industries and filling, crushing, grinding and separating) resource recovery and recycling of virgin excavated natural material and excavated natural materials and sand material with a minor amount (less than 10%) of inert waste; and receive, stockpile and blend recycled products, virgin excavated natural material sands, or virgin quarried products, with extracted products from the Land and Landfilling (relevant interest - Lease RX631608)

Column 2

Reserve No. 1038828
Public Purpose: Rural Services
Notified: 10 June 2016, Folio 1339
File Reference: 16/05024

Reserve No. 752034
Public Purpose: Future Public Requirements
Notified: 29 June 2007, Folio 4182
File Reference: 12/07508

File Reference: 20/07634

Notes: Does not revoke underlying reserves

CROWN LAND MANAGEMENT ACT 2016
APPOINTMENT OF STATUTORY LAND MANAGER BOARD MEMBERS

Pursuant to clause 4(1) of Schedule 5 to the *Crown Land Management Act 2016*, the persons specified in Column 1 of the Schedule hereunder are appointed, for the terms of office specified in that Column, as board members for the statutory land manager specified opposite in Column 2, which has been appointed as Crown land manager of the land referred to in Column 3 of the Schedule. It is a condition of the appointment that the board member must comply with the Department of Planning and Environment - Crown Lands *Crown reserve code of conduct: For non-council Crown land managers and commons trusts* (as may be amended or replaced from time to time).

The Hon. Kevin Anderson MP
Minister for Lands and Water

	<hr/> Schedule <hr/>	
Column 1	Column 2	Column 3
Mr Giovanni De Martin	Mangrove Mountain Recreation Reserve Land Manager	Reserve No. 71118 Purpose: Public Recreation Notified: 24-Dec-1943
Dr Frank Ashe		File Reference: SLM/APP480/001
Mr Neil Ronald Podlich		
Ms Clara Lynette Jones		
Mr Ross Graham Howard		
Mr Ryan Brook Howard		

For a term commencing date of this notice
and expiring 21 July 2027

CROWN LAND MANAGEMENT ACT 2016
APPOINTMENT OF STATUTORY LAND MANAGER BOARD MEMBERS

Pursuant to clause 4(1) of Schedule 5 to the *Crown Land Management Act 2016*, the persons specified in Column 1 of the Schedule hereunder are appointed, for the terms of office specified in that Column, as board members for the statutory land manager specified opposite in Column 2, which has been appointed as Crown land manager of the land referred to in Column 3 of the Schedule. It is a condition of the appointment that the board member must comply with the Department of Planning and Environment - Crown Lands *Crown reserve code of conduct: For non-council Crown land managers and commons trusts* (as may be amended or replaced from time to time).

The Hon. Kevin Anderson MP
Minister for Lands and Water

	<hr/> Schedule <hr/>	
Column 1	Column 2	Column 3
Mr John Stuart Burnell	Wollun Recreation Reserve Land Manager	Reserve No. 88892 Purpose: Public Recreation Notified: 6-Apr-1973
Mr Philip Charles Street		File Reference: SLM/APP529/001
Mr Cameron John Lisle		

For a term commencing the date of this
notice and expiring 21 July 2027

CROWN LAND MANAGEMENT ACT 2016
NOTICE - CROWN LAND TO BE USED OR OCCUPIED FOR OTHER PURPOSE UNDER S 2.18(2)(b)

Pursuant to section 2.18(2)(b) of the Crown Land Management Act 2016, the Crown land specified in Column 2 of the following Schedule is proposed to be used or occupied under a relevant interest granted for the purpose(s) specified in Column 1 of the following Schedule.

The Hon. Kevin Anderson MP
Minister for Lands and Water

Schedule	
Column 1	Column 2
Walkway (relevant interest - Licence 623155) Pontoon (relevant interest - Licence 623155) Mooring Site (relevant interest - Licence 623155)	Reserve No. 56146 Public Purpose: Generally Notified: 11-May-1923 File Reference: R56146/PURP482/001
<hr/>	
Schedule	
Column 1	Column 2
Walkway (relevant interest - Licence 623155) Pontoon (relevant interest - Licence 623155) Mooring Site (relevant interest - Licence 623155)	Reserve No. 1011268 Public Purpose: Future Public Requirements Notified: 3-Feb-2006 File Reference: R1011268/PURP504/001
<hr/>	
Schedule	
Column 1	Column 2
Access To Water (relevant interest - Licence 625406)	Reserve No. 93355 Public Purpose: Future Public Requirements Notified: 15-Aug-1980 File Reference: R93355/PURP001/001
<hr/>	
Schedule	
Column 1	Column 2
Cultivation (relevant interest - Licence 617866) Storage (relevant interest - Licence 617866)	Reserve No. 93574 Public Purpose: Future Public Requirements Notified: 12-Sep-1980 File Reference: R93574/PURP001/001
<hr/>	
Schedule	
Column 1	Column 2
Pipeline (relevant interest - Licence 623137) Pump Site (relevant interest - Licence 623137)	Reserve No. 2419 Public Purpose: Water Notified: 25-Jul-1881 File Reference: R2419/PURP007/001
<hr/>	
Schedule	
Column 1	Column 2
Pipeline (relevant interest - Licence 623137) Pump Site (relevant interest - Licence 623137)	Reserve No. 1032388 Public Purpose: Environmental Protection, Public Recreation Notified: 21-Apr-2011 File Reference: R1032388/PURP007/001
<hr/>	
Schedule	
Column 1	Column 2
Pipeline (relevant interest - Licence 623137) Pump Site (relevant interest - Licence 623137)	Reserve No. 1011549 Public Purpose: Tourist Facilities And Services, Community Purposes, Environmental Protection, Rural Services, Public Recreation Notified: 5-May-2006 File Reference: R1011549/PURP008/001

Column 1

Pipeline (relevant interest - Licence 618753)
Pump Site (relevant interest - Licence 618753)

Schedule**Column 2**

Reserve No. 84334
Public Purpose: Generally
Notified: 22-Mar-1963
File Reference: R84334/PURP026/001

Column 1

Pipeline (relevant interest - Licence 618753)
Pump Site (relevant interest - Licence 618753)

Schedule**Column 2**

Reserve No. 1011268
Public Purpose: Future Public Requirements
Notified: 3-Feb-2006
File Reference: R1011268/PURP505/001

Column 1

Pipeline (relevant interest - Licence 618753)
Pump Site (relevant interest - Licence 618753)

Schedule**Column 2**

Reserve No. 230097
Public Purpose: Public Recreation
Notified: 25-Oct-1996
File Reference: R230097/PURP001/001

Column 1

Golf Driving Range (relevant interest - Licence 631453)

Schedule**Column 2**

Reserve No. 750179
Public Purpose: Future Public Requirements
Notified: 29-Jun-2007
File Reference: R750179/PURP006/001

Column 1

Golf Driving Range (relevant interest - Licence 631453)

Schedule**Column 2**

Reserve No. 95646
Public Purpose: Water Supply
Notified: 23-Oct-1981
File Reference: R95646/PURP001/001

Column 1

Grazing (relevant interest - Licence 627564)

Schedule**Column 2**

Reserve No. 23657
Public Purpose: Water
Notified: 8-Feb-1896
File Reference: R23657/PURP001/001

Column 1

Boatshed (relevant interest - Licence 622982)
Jetty (relevant interest - Licence 622982)

Schedule**Column 2**

Reserve No. 85364
Public Purpose: Access, Public Recreation
Notified: 18-Jun-1965
File Reference: R85364/PURP002/001

Column 1

Site Investigations (relevant interest - Licence 631200)

Schedule**Column 2**

Reserve No. 1011268
Public Purpose: Future Public Requirements
Notified: 3-Feb-2006
File Reference: R1011268/PURP506/001

Schedule**Column 1**

Site Investigations (relevant interest - Licence 631200)

Column 2

Reserve No. 1011949
Public Purpose: Access And Public Requirements, Rural Services,
Tourism Purposes And Environmental And Heritage Conservation
Notified: 25-Aug-2006
File Reference: R1011949/PURP007/001

Schedule**Column 1**

Machinery (relevant interest - Licence 628364)

Column 2

Reserve No. 96895
Public Purpose: Future Public Requirements
Notified: 5-Aug-1983
File Reference: R96895/PURP001/001

Schedule**Column 1**

Machinery (relevant interest - Licence 628364)

Column 2

Reserve No. 753678
Public Purpose: Future Public Requirements
Notified: 29-Jun-2007
File Reference: R753678/PURP001/001

Schedule**Column 1**

Berthing Area (relevant interest - Licence 617844)
Access (relevant interest - Licence 617844)

Column 2

Reserve No. 88846
Public Purpose: Public Recreation
Notified: 9-Feb-1973
File Reference: R88846/PURP002/001

Schedule**Column 1**

Berthing Area (relevant interest - Licence 617844)
Access (relevant interest - Licence 617844)

Column 2

Reserve No. 56146
Public Purpose: Generally
Notified: 11-May-1923
File Reference: R56146/PURP483/001

Schedule**Column 1**

Berthing Area (relevant interest - Licence 617844)
Access (relevant interest - Licence 617844)

Column 2

Reserve No. 1011268
Public Purpose: Future Public Requirements
Notified: 3-Feb-2006
File Reference: R1011268/PURP507/001

Schedule**Column 1**

Environmental Protection (relevant interest - Licence 631868)
Recreation (relevant interest - Licence 631868)

Column 2

Reserve No. 753991
Public Purpose: Future Public Requirements
Notified: 29-Jun-2007
File Reference: R753991/PURP001/001

Schedule**Column 1**

Environmental Protection (relevant interest - Licence 631868)
Recreation (relevant interest - Licence 631868)

Column 2

Reserve No. 97113
Public Purpose: Future Public Requirements
Notified: 30-Dec-1983
File Reference: R97113/PURP001/001

Schedule**Column 1**

Grazing (relevant interest - Licence 631238)

Column 2Reserve No. 91567
Public Purpose: Public Recreation
Notified: 14-Sep-1979
File Reference: R91567/PURP001/001

Schedule**Column 1**

Grazing (relevant interest - Licence 627880)

Column 2Reserve No. 46096
Public Purpose: Trigonometrical Purposes
Notified: 7-Dec-1910
File Reference: R46096/PURP001/001

Schedule**Column 1**Pipeline (relevant interest - Licence 626439)
Pump Site (relevant interest - Licence 626439)**Column 2**Reserve No. 56146
Public Purpose: Generally
Notified: 11-May-1923
File Reference: R56146/PURP484/001

Schedule**Column 1**Pipeline (relevant interest - Licence 626439)
Pump Site (relevant interest - Licence 626439)**Column 2**Reserve No. 1011268
Public Purpose: Future Public Requirements
Notified: 3-Feb-2006
File Reference: R1011268/PURP508/001

Schedule**Column 1**Pipeline (relevant interest - Licence 626439)
Pump Site (relevant interest - Licence 626439)**Column 2**Reserve No. 62858
Public Purpose: Access, Public Recreation
Notified: 7-Aug-1931
File Reference: R62858/PURP001/001

Schedule**Column 1**

Grazing (relevant interest - Licence 626096)

Column 2Reserve No. 34679
Public Purpose: Trigonometrical Purposes
Notified: 12-Jul-1902
File Reference: R34679/PURP001/001

Schedule**Column 1**Shed (relevant interest - Licence 624816)
Vegetable Garden (relevant interest - Licence 624816)**Column 2**Reserve No. 78817
Public Purpose: Future Public Requirements
Notified: 10-Aug-1956
File Reference: R78817/PURP001/001

Schedule**Column 1**Ramp (relevant interest - Licence 631936)
Jetty (relevant interest - Licence 631936)**Column 2**Reserve No. 56146
Public Purpose: Generally
Notified: 11-May-1923
File Reference: R56146/PURP485/001

Column 1

Ramp (relevant interest - Licence 631936)
Jetty (relevant interest - Licence 631936)

Schedule**Column 2**

Reserve No. 1011268
Public Purpose: Future Public Requirements
Notified: 3-Feb-2006
File Reference: R1011268/PURP509/001

CROWN LAND MANAGEMENT ACT 2016
APPOINTMENT OF CROWN LAND MANAGER

Pursuant to clause 3.3 of Part 3 to the *Crown Land Management Act 2016*, the persons specified in Schedule 1 hereunder are appointed, for the terms of office specified in that Schedule, as Crown land manager of the land referred to in Schedule 2.

It is a condition of the appointment that the performance of duties as Crown land manager must be in compliance with the code of conduct adopted under section 440 of the *Local Government Act 1993*.

The Hon. Kevin Anderson MP
Minister for Lands and Water

Schedule 1

City of Parramatta Council (ABN: 49 907 174 773)

For a term commencing the day of this notice

Schedule 2

Reserve No. 1040094
Reserve Purpose: Public Recreation, Community Purposes
Notified: 15-Jul-2022

File Reference: R1040094/MGT001/001

**CROWN LAND MANAGEMENT ACT 2016
DECLARATION OF A PUBLIC PURPOSE**

Pursuant to the definition of public purpose in Section 1.5 of the *Crown Land Management Act 2016*, the following purpose specified in Column 1 of the following Schedule is declared to be a public purpose.

The Hon. Kevin Anderson MP
Minister for Lands and Water

Schedule

Column 1

Public Purposes: "Surf Lifesaving Club"
File Reference: 22/01843

CROWN LAND MANAGEMENT ACT 2016
REVOCATION OF RESERVE OF CROWN LAND

Pursuant to section 2.11 of the *Crown Land Management Act 2016*, the reservation of Crown land specified in Column 1 of the following Schedule is revoked to the extent specified opposite in Column 2 of the Schedule.

The Hon. Kevin Anderson MP
Minister for Lands and Water

Schedule

Column 1

Land District: Bourke
Local Government Area: Brewarrina
Locality: Gongolgon
Reserve No. 75566
Public Purpose: Travelling Stock
Notified: 23-Jan-1953

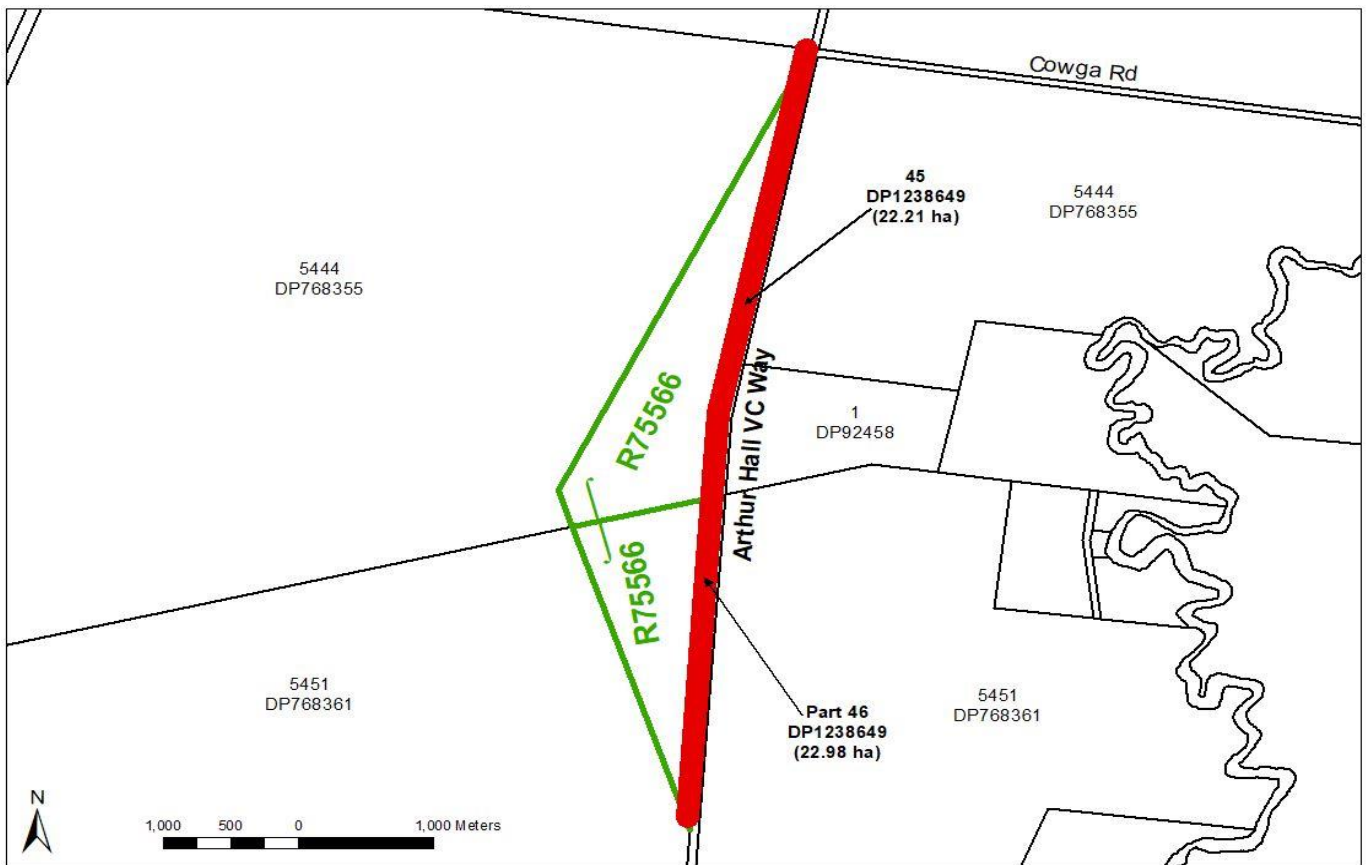
Column 2

The part being
Part Lots: Lot 5444 DP 768355, Lot 5451 DP 768361
Parish Hillsborough
County Cowper

Area: about 10.77 hectares

File Reference: R75566/REV001/001

Notes: The parts of Lot 5444 DP768355 and Lot 5451 DP768361 being revoked are depicted on the below diagram as Lot 45 DP1238649 (22.21 ha) and part Lot 46 DP1238649 (22.98 ha) (Legal Roads Network Project Plan 76) as shown by the red line. The land being revoked is currently being used as public road (Arthur Hall VC Way (MR70)).



CROWN LAND MANAGEMENT ACT 2016
REVOCATION OF RESERVE OF CROWN LAND

Pursuant to section 2.11 of the *Crown Land Management Act 2016*, the reservation of Crown land specified in Column 1 of the following Schedule is revoked to the extent specified opposite in Column 2 of the Schedule.

The Hon. Kevin Anderson MP
Minister for Lands and Water

Schedule

Column 1

Land District: Brewarrina
Local Government Area: Brewarrina
Locality: Brewarrina
Reserve No. 68097
Public Purpose: Travelling Stock
Notified: 30-Dec-1938

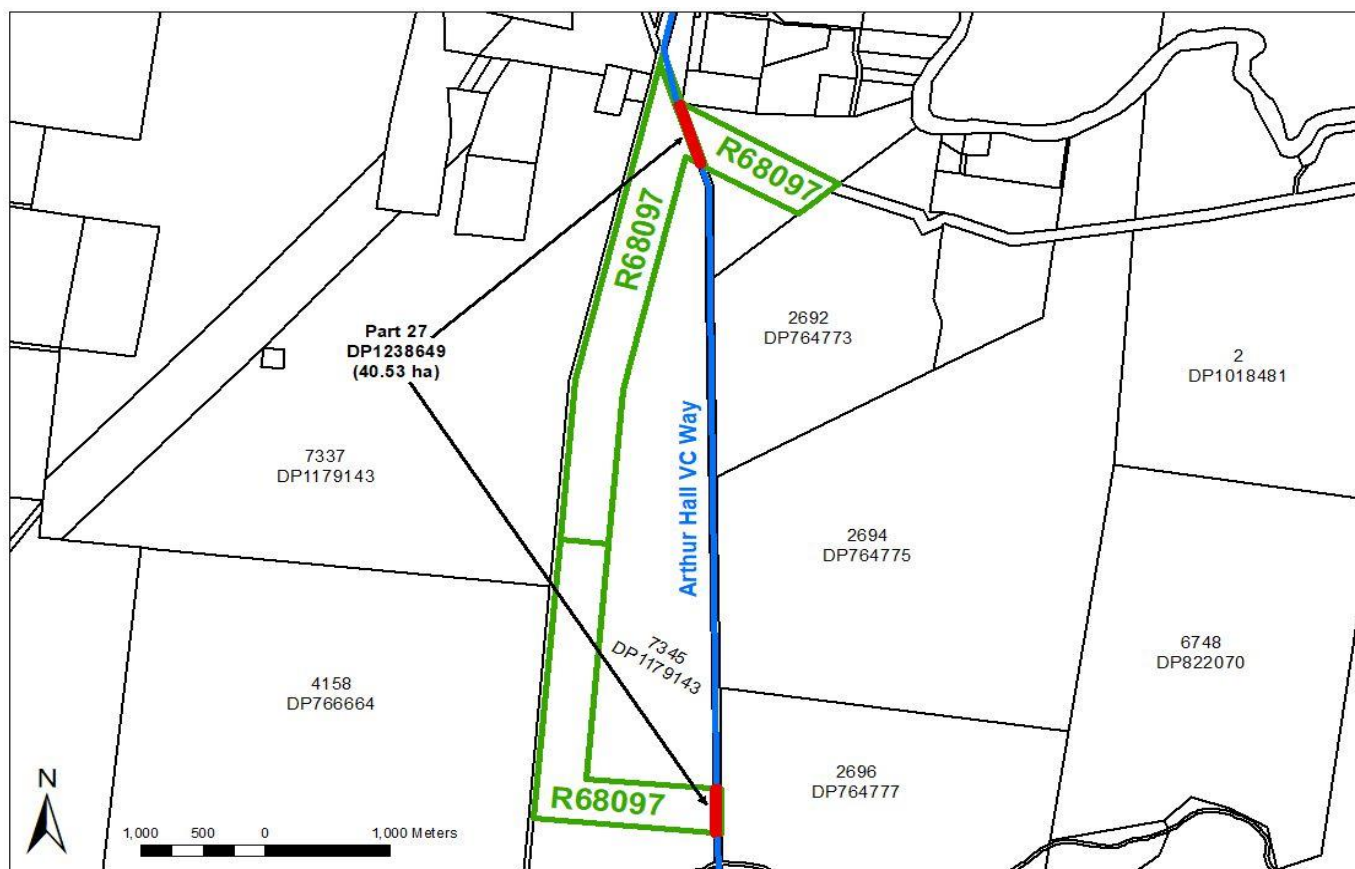
Column 2

The part being
The area shown by hatching on the diagram below
Parish Brewarrina, Wommera
County Clyde

Area: about 7.63 hectares

File Reference: R68097/REV001/001

Notes: The part of the reserve being revoked is depicted on the below diagram as part Lot 27 DP1238649 (40.53 ha) (Legal Roads Network Project Plan 76) as shown by the red lines. The land being revoked is currently being used as public road (Arthur Hall VC Way (MR70)).



**CROWN LAND MANAGEMENT ACT 2016
REVOCATION OF RESERVE OF CROWN LAND**

Pursuant to section 2.11 of the *Crown Land Management Act 2016*, the reservation of Crown land specified in Column 1 of the following Schedule is revoked to the extent specified opposite in Column 2 of the Schedule.

The Hon. Kevin Anderson MP
Minister for Lands and Water

Schedule

Column 1

Land District: Brewarrina
Local Government Area: Brewarrina
Locality: Brewarrina
Reserve No. 86974
Public Purpose: Public Recreation
Notified: 29-Nov-1968

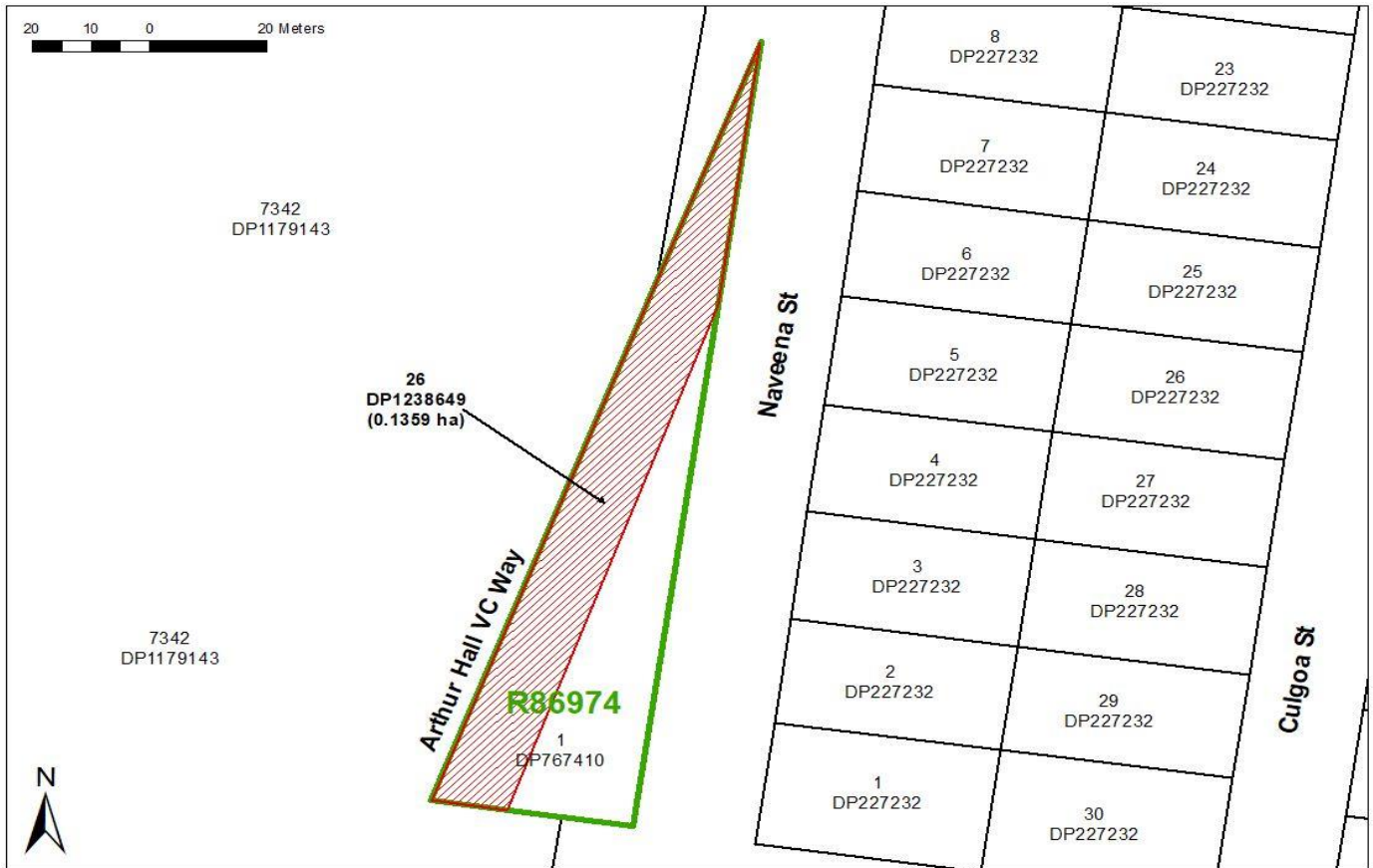
Column 2

The part being
Part Lots: Lot 1 DP 767410
Parish Brewarrina
County Clyde

Area: about 1,020.9 square metres

File Reference: R86974/REV001/001

Notes: The part of Lot 1 DP767410 being revoked is depicted on the below diagram as Lot 26 DP1238649 (0.1359 ha) (Legal Roads Network Project Plan 76) as shown by the red hatching. The land being revoked is currently being used as public road (Arthur Hall VC Way (MR70)).



**CROWN LAND MANAGEMENT ACT 2016
REVOCATION OF RESERVE OF CROWN LAND**

Pursuant to section 2.11 of the *Crown Land Management Act 2016*, the reservation of Crown land specified in Column 1 of the following Schedule is revoked to the extent specified opposite in Column 2 of the Schedule.

The Hon. Kevin Anderson MP
Minister for Lands and Water

Schedule

Column 1

Land District: Brewarrina
Local Government Area: Brewarrina
Locality: Brewarrina
Reserve No. 230007
Public Purpose: Public Recreation
Notified: 22-Aug-1986

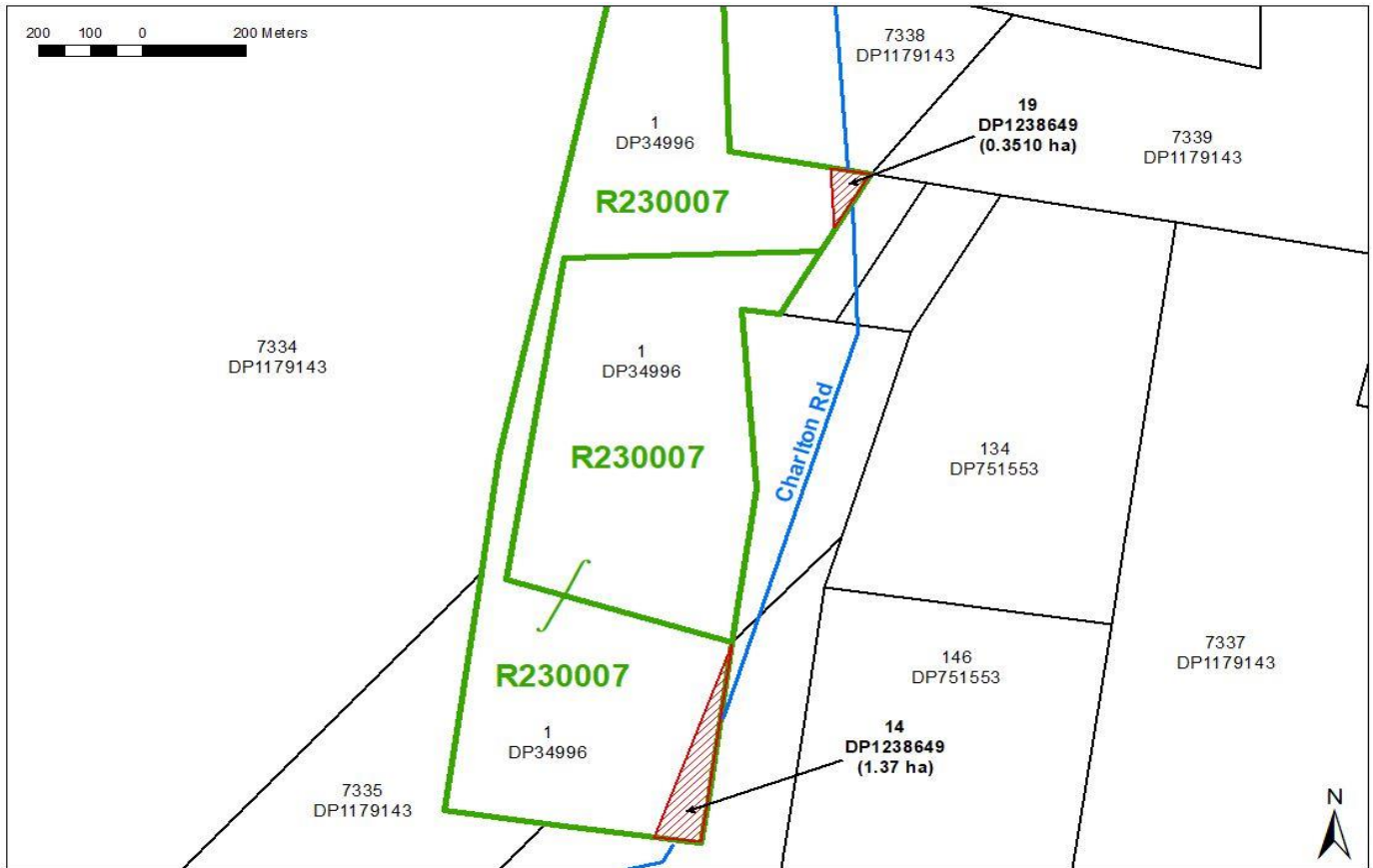
Column 2

The part being
Part Lots: Lot 1 DP 34996
Parish Brewarrina
County Clyde

Area: about 2.59 hectares

File Reference: R230007/REV001/001

Notes: The part of Lot 1 DP34996 being revoked is depicted on the below diagram as Lot 14 DP1238649 (1.37 ha) and Lot 19 DP1238649 (0.3510 ha) (Legal Roads Network Project Plan 76) as shown by the red hatching. The land being revoked is currently being used as public road (Charlton Rd (SR5)).



CROWN LAND MANAGEMENT ACT 2016
REVOCATION OF RESERVE OF CROWN LAND

Pursuant to section 2.11 of the *Crown Land Management Act 2016*, the reservation of Crown land specified in Column 1 of the following Schedule is revoked to the extent specified opposite in Column 2 of the Schedule.

The Hon. Kevin Anderson MP
Minister for Lands and Water

Schedule

Column 1

Land District: Brewarrina
Local Government Area: Brewarrina
Locality: Brewarrina
Reserve No. 68097
Public Purpose: Travelling Stock
Notified: 30-Dec-1938

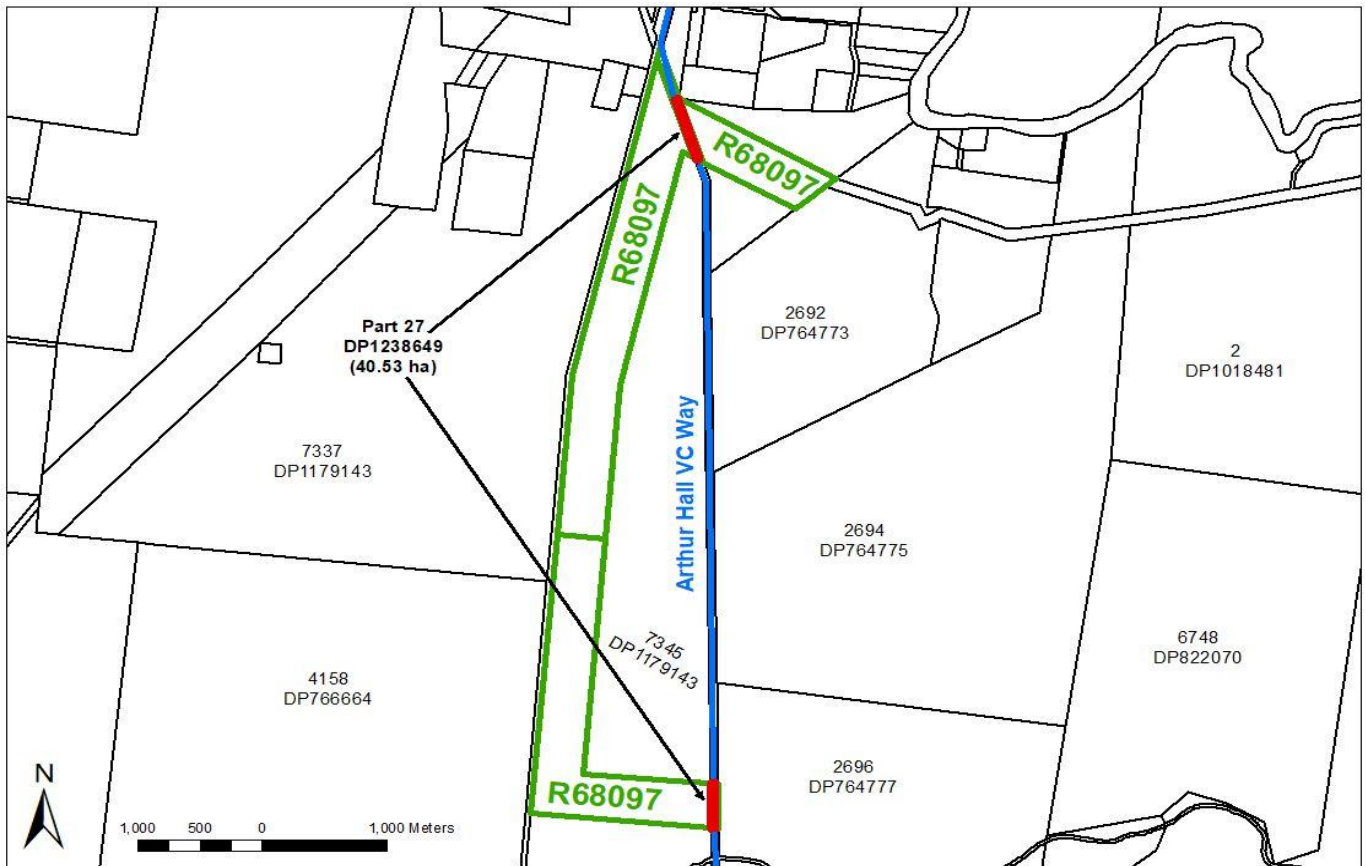
Column 2

The part being
The area shown by hatching on the diagram below
Parish Brewarrina, Wommera
County Clyde

Area: about 7.63 hectares

File Reference: R68097/REV001/001

Notes: The part of the reserve being revoked is depicted on the below diagram as part Lot 27 DP1238649 (40.53 ha) (Legal Roads Network Project Plan 76) as shown by the red lines. The land being revoked is currently being used as public road (Arthur Hall VC Way (MR70)).



**CROWN LAND MANAGEMENT ACT 2016
REVOCATION OF RESERVE OF CROWN LAND**

Pursuant to section 2.11 of the *Crown Land Management Act 2016*, the reservation of Crown land specified in Column 1 of the following Schedule is revoked to the extent specified opposite in Column 2 of the Schedule.

The Hon. Kevin Anderson MP
Minister for Lands and Water

Schedule

Column 1

Land District: Brewarrina
Local Government Area: Brewarrina
Locality: Brewarrina
Reserve No. 86974
Public Purpose: Public Recreation
Notified: 29-Nov-1968

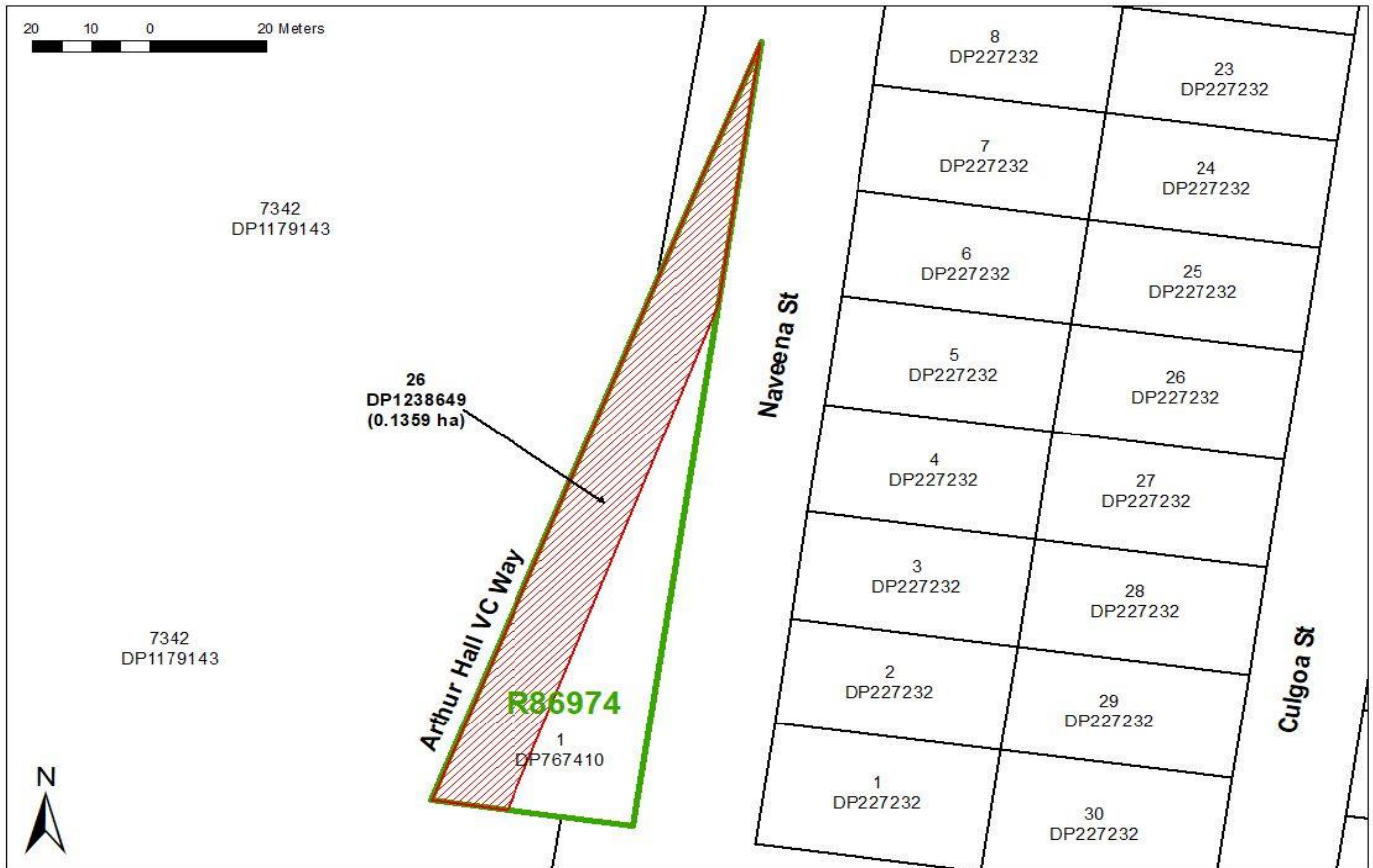
Column 2

The part being
Part Lots: Lot 1 DP 767410
Parish Brewarrina
County Clyde

Area: about 1,020.9 square metres

File Reference: R86974/REV001/001

Notes: The part of Lot 1 DP767410 being revoked is depicted on the below diagram as Lot 26 DP1238649 (0.1359 ha) (Legal Roads Network Project Plan 76) as shown by the red hatching. The land being revoked is currently being used as public road (Arthur Hall VC Way (MR70)).



**CROWN LAND MANAGEMENT ACT 2016
REVOCATION OF RESERVE OF CROWN LAND**

Pursuant to section 2.11 of the *Crown Land Management Act 2016*, the reservation of Crown land specified in Column 1 of the following Schedule is revoked to the extent specified opposite in Column 2 of the Schedule.

The Hon. Kevin Anderson MP
Minister for Lands and Water

Schedule

Column 1

Land District: Brewarrina
Local Government Area: Brewarrina
Locality: Brewarrina
Reserve No. 230007
Public Purpose: Public Recreation
Notified: 22-Aug-1986

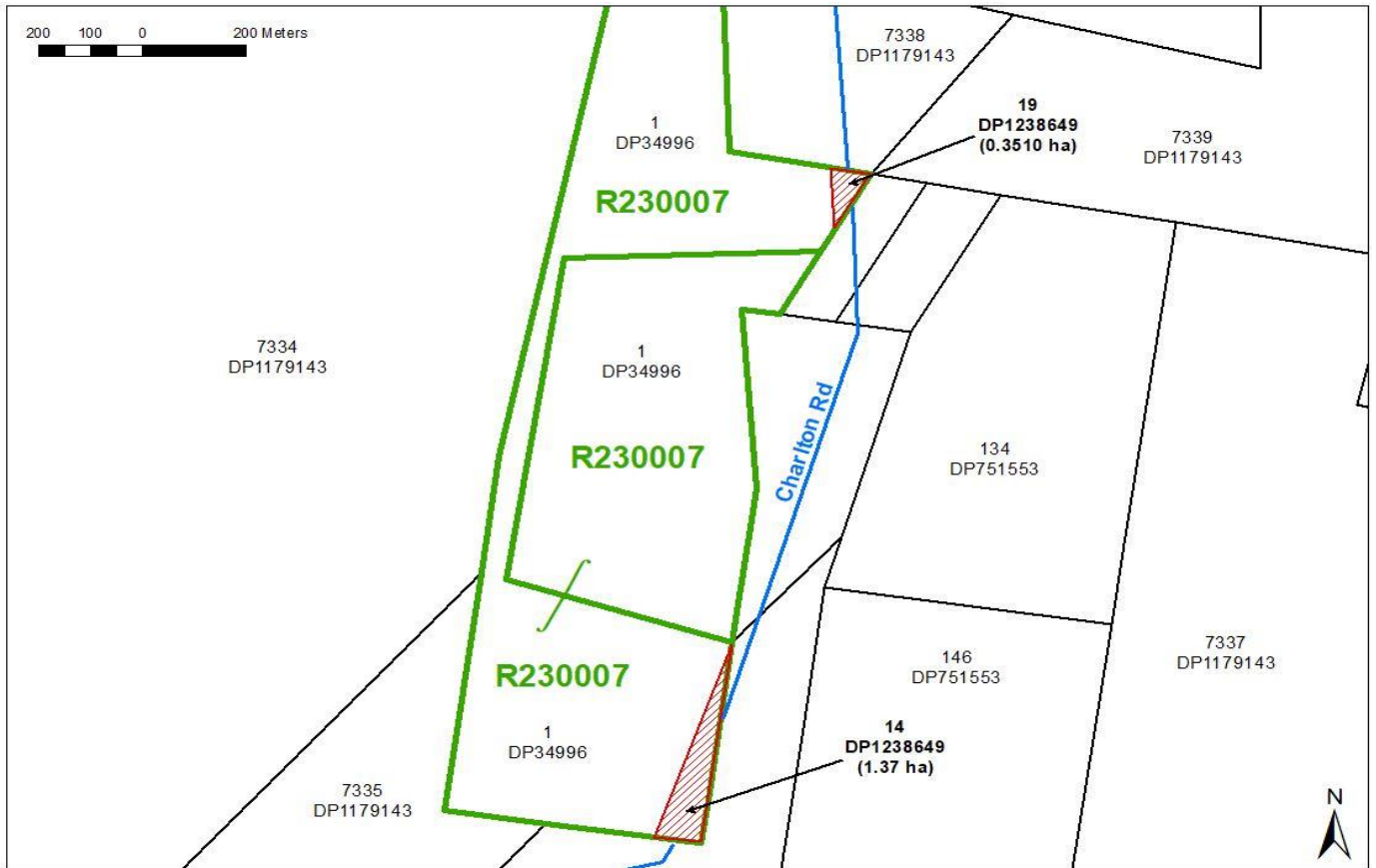
Column 2

The part being
Part Lots: Lot 1 DP 34996
Parish Brewarrina
County Clyde

Area: about 2.59 hectares

File Reference: R230007/REV001/001

Notes: The part of Lot 1 DP34996 being revoked is depicted on the below diagram as Lot 14 DP1238649 (1.37 ha) and Lot 19 DP1238649 (0.3510 ha) (Legal Roads Network Project Plan 76) as shown by the red hatching. The land being revoked is currently being used as public road (Charlton Rd (SR5)).



**CROWN LAND MANAGEMENT ACT 2016
ADDITION TO RESERVED CROWN LAND**

Pursuant to section 2.9 of the *Crown Land Management Act 2016*, the Crown land specified in Column 1 of the following Schedule is added to the reserved land specified opposite in Column 2 of the Schedule.

The Hon. Kevin Anderson MP
Minister for Lands and Water

Schedule	
Column 1	Column 2
Land District: Metropolitan Local Government Area: Sutherland Shire Locality: Menai	Reserve No. 1038828 Public Purpose: Rural Services Notified: 10 June 2016, Folio 1339 New Area: 38.162 hectares
Whole Lot: Lot 1 DP 1233251 Parish Holsworthy, County Cumberland Area: 2.712 hectares File Reference: 20/07634	Reserve No. 752034 Public Purpose: Future Public Requirements Notified: 29 June 2007, Folio 4182 New Area: 319.412 hectares

Notes: Does not revoke underlying reserves
