



Government Gazette

of the State of

New South Wales

Number 360—Local Government

Friday, 5 August 2022

The New South Wales Government Gazette is the permanent public record of official NSW Government notices. It also contains local council, non-government and other notices.

Each notice in the Government Gazette has a unique reference number that appears in parentheses at the end of the notice and can be used as a reference for that notice (for example, (n2019-14)).

The Gazette is compiled by the Parliamentary Counsel's Office and published on the NSW legislation website (www.legislation.nsw.gov.au) under the authority of the NSW Government. The website contains a permanent archive of past Gazettes.

To submit a notice for gazettal, see the Gazette page.

LAKE MACQUARIE CITY COUNCIL

Roads Act 1993, Section 16

Dedication of Land as Public Road

NOTICE is hereby given pursuant to section 16 of the *Roads Act 1993*, that the land highlighted red in the Schedule 1 below is dedicated to the public.

MORVEN CAMERON, General Manager, Lake Macquarie City Council, Administration Building, Main Road, Speers Point NSW 2284.

SCHEDULE 1

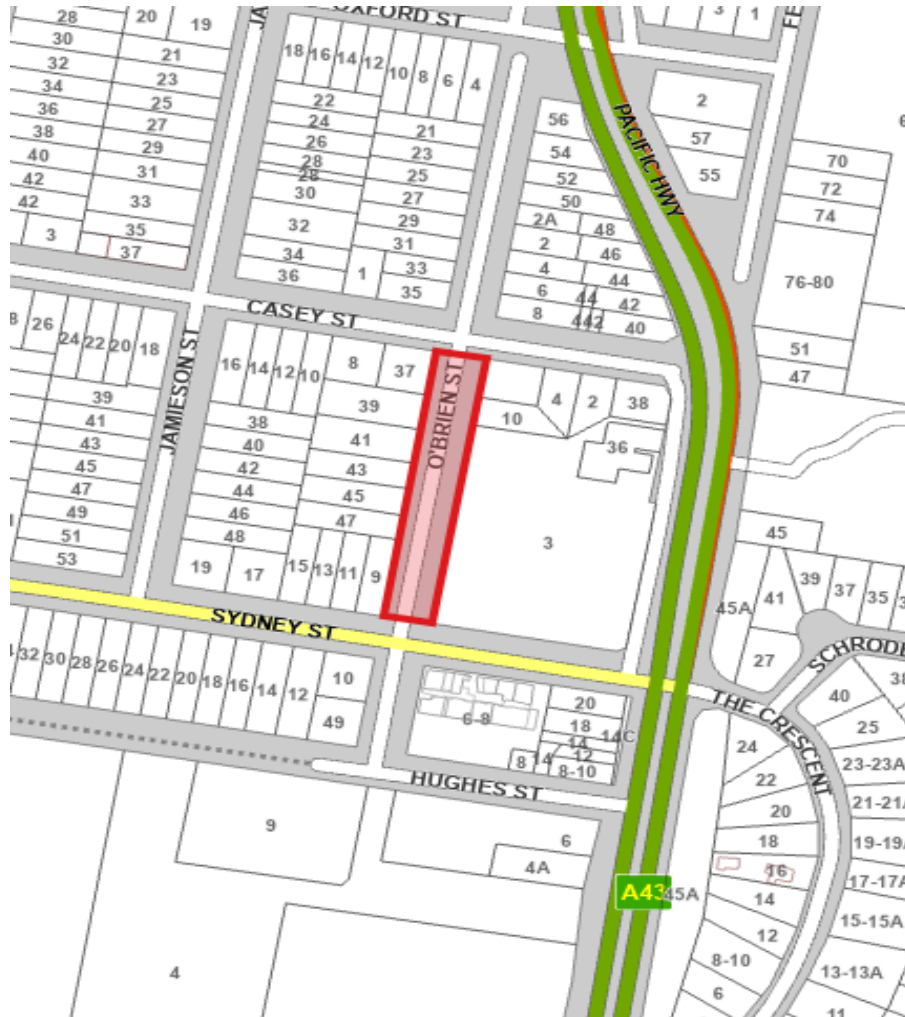
Section of road identified in red below between Casey Street and Sydney Street, Gateshead.

Parish – Kahibah

County – Northumberland

Land District – Gateshead

Local Government Area – Lake Macquarie



Murray River Council

ROADS ACT 1993

Naming of Roads

Notice is hereby given that Murray River Council, pursuant to section 162 of the Roads Act 1993, has officially named the road(s) as shown hereunder:

Name	Locality
Templeton Close	MURRAY DOWNS
Description	
Murray Downs Drive to End of Court Bowl	

Mr Terry Dodds
CEO
Murray River Council
52 Perricoota Road
MOAMA NSW 2731

LAKE MACQUARIE CITY COUNCIL

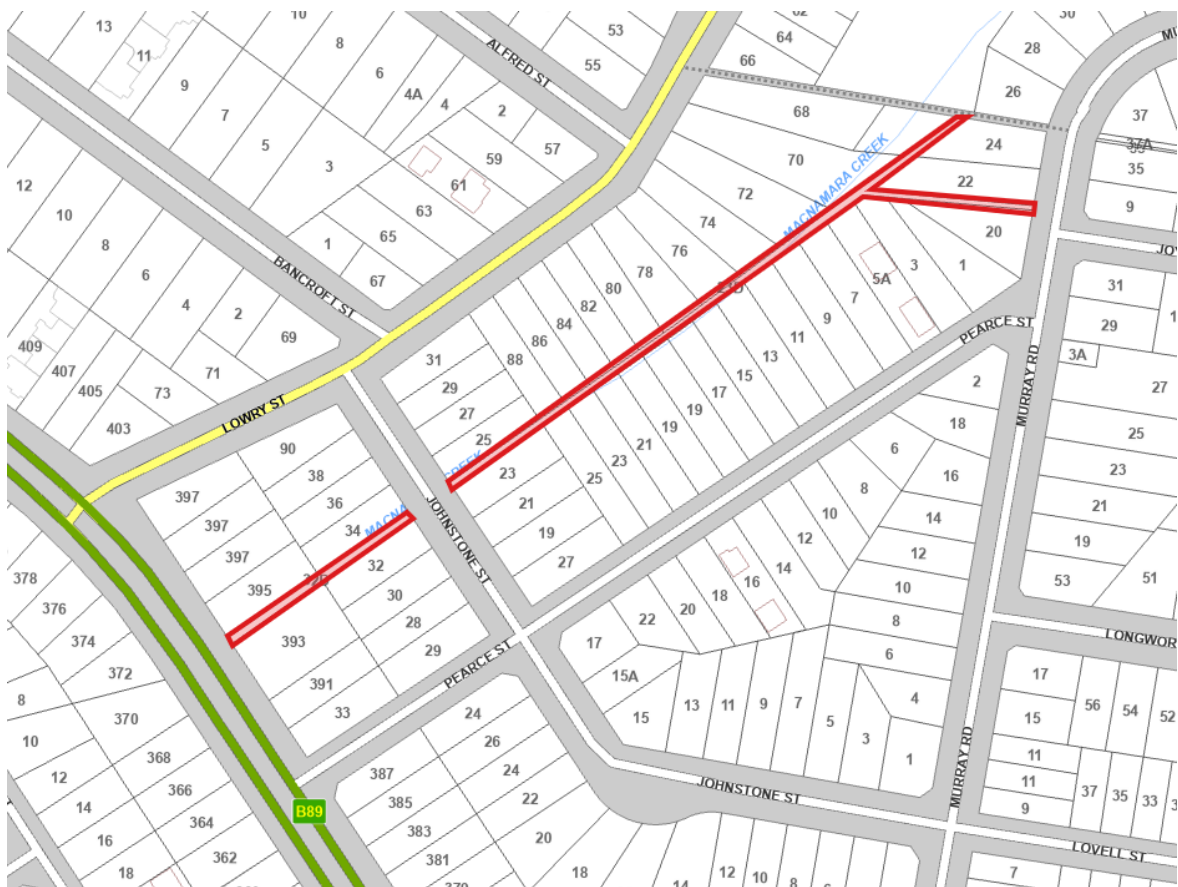
NOTIFICATION OF VESTING AS A DRAINAGE RESERVE

Pursuant to Section 50(3) and Section 50(4) of the *Local Government Act 1993*. Upon publication of this Notice in this Gazette, the following land, identified below in red, is now vested in Lake Macquarie City Council as a drainage reserve.

Reception

The land comprised in the Certificate of Title Volume 3835 Folio 166 (comprising Lots 53 and 54 in Deposited Plan 16174 – known as 23D and 32D Johnstone Street Cardiff) at Cardiff, Parish Kahibah, County of Northumberland.

MORVEN CAMERON, General Manager, Lake Macquarie City Council, Administration Building, Main Road, Speers Point 2284



Revocation of Perpetual Interment Rights

Waverley Cemetery is seeking to make contact with the below list of historical Rights of Burial holders or their heirs or successors.

In accordance with the *Cemeteries and Crematoria Act 2013 (NSW)*, Section 52 - "Revocation of Perpetual Interment Rights", notice is given of the possible intention to reclaim Rights of Burial issued in Waverley Cemetery, that have not been used for over 50 years since originally granted.

The proposal affects only interment sites that DO NOT contain burials. The interment sites that have been identified for this purpose are shown below. If no successful claim is received after 6 months, the interment sites will be made available for continued use.

Affected Right of Burial holders or their heirs or successors can secure or retain their entitlement by contacting Waverley Cemetery on (02) 9083 8899 or at cemetery@waverley.nsw.gov.au

Section 6				
Agnes Aldwood W-6-CE-OR-1960 W-6-CE-OR-1962	T C Angles W-6-CE-VL-329B	Charles Bate W-6-CE-VL-455A W-6-CE-VL-455B	Alice Mary Bennett W-6-CE-VL-614B W-6-CE-VL-615B	Henry Bethel W-6-CE-VL-453B
F Bolton W-6-CE-SL-1335	Christina S Brooks W-6-CE-SL-1686	John Brush Jr W-6-CE-VL-680B	Arthur Reginald Butterworth W-6-CE-VL-623A W-6-CE-VL-623B	Alfred Cadell W-6-CE-VL-701A W-6-CE-VL-701B
Harris Chancellor W-6-CE-VL-811A	Edward Charles Cracknell W-6-CE-VL-596A	Harold Murray Cockshott W-6-CE-OR-2467 W-6-CE-OR-2470 W-6-CE-OR-2471 W-6-CE-OR-2472 W-6-CE-OR-2474	Harold Murray Cockshott W-6-CE-OR-2531 W-6-CE-OR-2534 W-6-CE-OR-2537 W-6-CE-OR-2538 W-6-CE-OR-2539	Enoch Cobcroft W-6-CE-VL-419A Ada Hannah Coffill W-6-CE-VL-493A
Emily Cohen W-6-CE-SL-1677 W-6-CE-SL-1679	William Satchell Cook W-6-CE-OR-1511	Frederick Mathew Darley W-6-CE-VL-494A	William Fyfe Davidson W-6-CE-SL-1932	John Elliot W-6-CE-OR-2247 W-6-CE-OR-2248
Henry Montague Faithfull W-6-CE-VL-730A W-6-CE-VL-730B	Thomas Alfred Field W-6-CE-VL-382A W-6-CE-VL-382B W-6-CE-VL-383A W-6-CE-VL-383B	Joseph Field W-6-CE-SL-1977	William Fisher W-6-CE-OR-2964	William Alfred Gilder W-6-CE-SL-1555
William Glover W-6-CE-OR-2592	T E Hall W-6-CE-VL-581B	Thomas Harrison W-6-CE-SL-1124	James Start Harrison W-6-CE-VL-593B W-6-CE-VL-595A	Frederick John Heidenreich W-6-CE-OR-1725
E L Hitchins W-6-CE-VL-423A W-6-CE-VL-423B	William Hogan W-6-CE-OR-1503	John Frederick Holle W-6-CE-VL-524A W-6-CE-VL-525B	William James Hooker W-6-CE-SL-2558	Thomas Arthur Hutchinson W-6-CE-SL-2099
George J Long Innes W-6-CE-VL-496B W-6-CE-VL-497A W-6-CE-VL-497B W-6-CE-VL-498B	Nellie Jones W-6-CE-VL-371A	Sarah Johnson W-6-CE-VL-624A W-6-CE-VL-624B	Thomas Johnston W-6-CE-OR-1763	Edward Knox W-6-CE-VL-817B
Sarah Jane Lavender W-6-CE-VL-794A W-6-CE-VL-795A W-6-CE-VL-795B	Lewis W-6-CE-SL-1804	Caroline A Lloyd W-6-CE-VL-764B	John Lloyd W-6-CE-OR-1332	Frederick Alexander Mackenzie W-6-CE-SL-2033
William Macleay W-6-CE-VL-585B W-6-CE-VL-587A W-6-CE-VL-587B	William Macleay W-6-CE-VL-589A W-6-CE-VL-589B W-6-CE-VL-592A W-6-CE-VL-592B	Frederick George Manby W-6-CE-SL-1424	William Mather W-6-CE-VL-339A W-6-CE-VL-339B	David Joseph Monk W-6-CE-VL-638B
Hary Morgan W-6-CE-VL-584A	Ernest John Edward Morris W-6-CE-VL-508A	Robert Porter Mostyn W-6-CE-SL-1596 W-6-CE-SL-1597 W-6-CE-SL-1598	Jeanette Newton W-6-CE-VL-649B W-6-CE-VL-650A	Maria O'Brien W-6-CE-SL-1567
Frederick Goulburn Panton W-6-CE-VL-643B	Frederick Penny W-6-CE-VL-688B	Ernest Waddell Perkins W-6-CE-VL-789B	Edith Plews W-6-CE-SL-2246	Robert O Powys W-6-CE-VL-332B W-6-CE-VL-333A W-6-CE-VL-333B
Horace F Roberts W-6-CE-OR-1827	John A Rose W-6-CE-SL-2110 W-6-CE-SL-2112	Emily Vaughan Simpson W-6-CE-VL-617A W-6-CE-VL-617B W-6-CE-VL-619A W-6-CE-VL-619B	H Suamarez Smith W-6-CE-VL-844A	Clive Nigel Smith W-6-CE-VL-711B W-6-CE-VL-712A W-6-CE-VL-712B
Francis Stacey W-6-CE-SL-1374	John Stewart W-6-CE-OR-2898	Alfred George Stoddart W-6-CE-OR-2034	Edward Swain W-6-CE-VL-385B	William Tighe W-6-CE-VL-799B
Peter Tyson W-6-CE-VL-553A	Thomas Walker W-6-CE-VL-655B	Henry Percy Walker W-6-CE-SL-2030	Henry Westcott W-6-CE-VL-322B	

ROADS ACT 1993

Notification of Closing of a Road

ERRATUM

In the notice published in NSW Government Gazette No 193 of 6 May 2022, number N2022-0772, the words “Lots 1 DP 1271370” are replaced with “Lot 1 DP 1231403”. This notice corrects that error.

The gazettal date remains 6 May 2022.

Jason Linnane
General Manager
Singleton Council

SINGLETON COUNCIL

ROADS ACT 1993

Notification of Closing of a Road

In pursuance of section 38D of the *Roads Act 1993*, the road hereunder described is closed. The land comprised therein ceases to be public road and the rights of passage and access that previously existed in relation to the road are extinguished. Upon closing, title to the land, comprising the former public road, vests in Singleton Council, and is classified as operational land for the purposes of the *Local Government Act 1993*.

Jason Linnane
General Manager
Singleton Council
PO Box 314
SINGLETON NSW 2330

DESCRIPTION

*Parish – Wollombi; County – Northumberland
Locality – Broke / Mount Thorley; LGA Singleton*

Road Closed: Lots 1 DP 1286645 formerly part of Broke Road, Broke.

SCHEDULE

On closing, the land within Lots 1 DP 1286645 will remain vested in Singleton Council as operational land for the purposes of the *Local Government Act 1993*.
Council Reference: 14/0857

The Hills Shire Council

ROADS ACT 1993

Naming of Roads

Notice is hereby given that The Hills Shire Council, pursuant to section 162 of the Roads Act 1993, has officially named the road(s) as shown hereunder:

Name	Locality
Gibraltar Way	BOX HILL
Description	
Beginning at proposed road Parkside Avenue heading south-east to proposed road Plateau Avenue	
Name	Locality
Elena Place	BELLA VISTA
Description	
Beginning at Pasquale Avenue heading west then north ending in a cul-de-sac	

MICHAEL EDGAR
General Manager
The Hills Shire Council
3 Columbia Court
NORWEST NSW 2153

NAMBUCCA VALLEY COUNCIL

Roads Act 1993, Section 10

Dedication of Land as Public Road

Notice is hereby given that pursuant to Section 10 of the Roads Act 1993, Nambucca Valley Council dedicates the land described in the schedule below as public road.

CHRIS THOMPSON, General Manager, Nambucca Valley Council, PO Box 177, Macksville NSW 2447

SCHEDULE

- Lot 1 D.P 1187844 (extension of Wellington Drive, Nambucca Heads)
- Lot 1 D.P 1186582 (intersection of Upper Warrell Creek Road and Harriman's Lane, Macksville)
- Lot 2 D.P 1186582 (intersection of Wallace Street and Upper Warrell Creek Road, Macksville)
- Lot 3 D.P 1186582 (road off Wallace Street to Water Tower, Macksville)
- Lot 4 D.P 1186582 (road off Wallace Street to Golf Club, Macksville)

Snowy Valleys Council

ROADS ACT 1993

Naming of Roads

Notice is hereby given that Snowy Valleys Council, pursuant to section 162 of the Roads Act 1993, has officially named the road(s) as shown hereunder:

Name	Locality
PROSPERO Drive	TUMUT
Description	
Planned new road in a subdivision adjacent to the golf course and Fairway Drive. Starting at Intersection with Fairway Drive at 148.209332 -35.305208 heading west then turning south to intersect with Wynard Street at 148.209753,-35.306871	

Matthew Hyde
Chief Executive Officer
Snowy Valleys Council
76 Capper Street
Tumut NSW 2720

Snowy Valleys Council

ROADS ACT 1993

Naming of Roads

Notice is hereby given that Snowy Valleys Council, pursuant to section 162 of the Roads Act 1993, has officially named the road(s) as shown hereunder:

Name	Locality
Clews Road	KHANCOBAN
Description	
Starts from the Intersection of Scott Street heading towards the North East direction till the intersection of Scammel Street	

Matthew Hyde
Chief Executive Officer
Snowy Valleys Council
76 Capper Street
Tumut NSW 2720

Mid-Western Regional Council

ROADS ACT 1993

Naming of Roads

Notice is hereby given that Mid-Western Regional Council, pursuant to section 162 of the Roads Act 1993, has officially named the road(s) as shown hereunder:

Name	Locality
Kirkland Lane	RYLSTONE
Description	
Unnamed road running North off Dabee Street between Louee Street and Mudgee Street in the town of Rylstone.	

Brad Cam
General Manager
Mid-Western Regional Council
86 Market Street
MUDGEES NSW 2850


ROADS ACT 1993

LAND ACQUISITION (JUST TERMS COMPENSATION) ACT 1991

NOTICE OF COMPULSORY ACQUISITION OF LAND

Wentworth Shire Council declares with the approval of His Honour the Administrator that the lands described in Schedule 1 below, excluding the interest described in Schedule 2 below, are acquired by compulsory process in accordance with the provisions of the Land Acquisition (Just Terms Compensation) Act 1991 for the purpose of a public road.

Dated at *WENTWORTH* this *2ND* day of *AUGUST* 2022


.....
Ken Ross General Manager

Schedule 1

Lot 100 DP1254150 being part of the land comprised in 7003/1126938

Lot 101 DP1254150 being part of the land comprised in 470/756961

Schedule 2

Proposed easement for water supply over existing line of pipes (approximate position) shown in DP1254150 marked (B) over Lot 100 DP1254150 being part of the land comprised in 7003/1126938

KU-RING-GAI COUNCIL

Roads Act 1993 Section 10 Notice of Dedication of Land as Public Road

Notice is hereby given by Ku-ring-gai Council, pursuant to Section 10 of the Roads Act 1993, that the land described in the Schedule below is hereby dedicated as public road.

John Michael McKee, General Manager, Ku-ring-gai Council, Locked Bag 1006 GORDON NSW 2072

SCHEDULE

Parish - Gordon; County - Cumberland

LGA – Ku-ring-gai; Locality – Roseville Chase

Lots 2 and 3 in DP 1279451 being part of land comprised in Certificate of Title 47/13444 at Babbage Road Roseville Chase NSW

LAKE MACQUARIE CITY COUNCIL

ERRATUM

The notice published in the New South Wales Government Gazette of 4 June 2021 No 236 folio 1136, under the heading of "Naming of Roads" detailing the new road name 'Stidolph Close' at Boolaroo, is amended as follows.

Stidolph Street

This erratum now amends the error with the gazetted date remaining 4 June 2021.
Morven Cameron, Chief Executive Officer, Lake Macquarie City Council, Box 1906 HUNTER
REGION MAIL CENTRE NSW 2310

EXAMPLE

LAKE MACQUARIE CITY COUNCIL

ERRATUM

The notice published in the New South Wales Government Gazette of 28 November 2014 Folio 4374, under the heading of 'Naming of Roads' detailing the new road name ' Raywood Close at Catherine Hill Bay, is amended as follows.

Raywood Circuit

This erratum now amends the error with the gazetted date remaining 28 November 2014.
Morven Cameron, Chief Executive Officer, Lake Macquarie City Council, Box 1906 HUNTER
REGION MAIL CENTRE NSW 2310

Queanbeyan-Palerang Regional Council

ROADS ACT 1993

Naming of Roads

Notice is hereby given that Queanbeyan-Palerang Regional Council, pursuant to section 162 of the Roads Act 1993, has officially named the road(s) as shown hereunder:

Name	Locality
Lexcen Avenue	JERRABOMBERRA
Description	
A new road extending East off Environa Drive	
Name	Locality
Nicholas Court	JERRABOMBERRA
Description	
A new road extending East off Environa Drive	
Name	Locality
Gwendoline Place	JERRABOMBERRA
Description	
New road extending NE off Henry Place	
Name	Locality
Wolseley Place	JERRABOMBERRA
Description	
A new road extending West off Environa Drive	

Rebecca Ryan
Chief Executive Officer
Queanbeyan-Palerang Regional Council
10 Majara Street
BUNGENDORE NSW 2621

Tweed Shire Council

ROADS ACT 1993

Naming of Roads

Notice is hereby given that Tweed Shire Council, pursuant to section 162 of the Roads Act 1993, has officially named the road(s) as shown hereunder:

Name	Locality
Serenity Court	BILAMBIL HEIGHTS
Description	
Cul-de-sac road running in a north-easterly direction off Walmsleys Road. Part of the subdivision of Lot 1 in DP167380, Lot 5 in DP1117326, Lot 2 in DP1098348, Lot 1 in DP134787 and Lot 2 in DP961928.	

Troy Green
General Manager
Tweed Shire Council
PO Box 816
Murwillumbah NSW 2484

Wollondilly Shire Council

ROADS ACT 1993

Naming of Roads

Notice is hereby given that Wollondilly Shire Council, pursuant to section 162 of the Roads Act 1993, has officially named the road(s) as shown hereunder:

Name	Locality
Brasenia Place	THIRLMERE
Description	
A new road coming off Tickle Drive, Thirlmere NSW in a Southerly direction.	

Ben Taylor
CEO Wollondilly Shire Council
Wollondilly Shire Council
62-64 Menangle Street
PICTON NSW 2571

PORT MACQUARIE-HASTINGS COUNCIL

NOTIFICATION OF CLOSING OF A ROAD

Section 38 Roads Act 1993

Pursuant to Section 38D of the *Roads Act 1993*, the road hereunder described is closed and the lands comprised therein cease to be public road and the rights of passage and access that previously existed in relation to the road is extinguished. Upon closing, title to the land comprising the former public road vests in the Port Macquarie-Hastings Council as operational land for the purpose of the *Local Government Act 1993*.

Dr Clare Allen
Chief Executive Officer
Port Macquarie-Hastings Council
17 Burrawan Street
Port Macquarie NSW 2444

DESCRIPTION

Lot 1 Deposited Plan 1286011 Parish and County Macquarie being land adjoining 11 Riverside Drive, Riverside.