



# *Government Gazette*

of the State of

New South Wales

**Number 477–Roads and Transport**

**Friday, 13 October 2023**

---

The New South Wales Government Gazette is the permanent public record of official NSW Government notices. It also contains local council, non-government and other notices.

Each notice in the Government Gazette has a unique reference number that appears in parentheses at the end of the notice and can be used as a reference for that notice (for example, (n2019-14)).

The Gazette is compiled by the Parliamentary Counsel's Office and published on the NSW legislation website ([www.legislation.nsw.gov.au](http://www.legislation.nsw.gov.au)) under the authority of the NSW Government. The website contains a permanent archive of past Gazettes.

To submit a notice for gazettal, see the Gazette page.

Warrumbungle Shire Council

ROADS ACT 1993

Notice of Part Closure of a Public Road

Notice is hereby given, under section 38D of the Roads Act 1993, that the road described in the below Schedule is closed. The land comprised therein cease to be a public road and the rights of passage and access that previously existed in relation to the road is extinguished.. The closed part will remain in use as a recreational area and campground. Upon closing, title to the land, comprising the former part public road, vests in Warrumbungle Shire Council and is classified operational land for the purposes of the Local Government Act 1993.

Dated 5 October 2023

Roger Bailey  
General Manager  
Warrumbungle Shire Council  
PO Box 191  
COONABARABRAN NSW 2357

**SCHEDULE**

Local Government Area: Warrumbungle Shire Council

County: Napier

Parish: Binnaway

Locality: Castlereagh Street Binnaway

Description of Road Closed: Lot 1 DP1261363, formerly part of Castlereagh Street,  
Binnaway

**BELLINGEN SHIRE COUNCIL**

**ROADS ACT 1993**

**ROAD CLOSURE**

**ERRATUM**

In the notice published in NSW Government Gazette No 564 of 2 December 2022, number n2022-2374, the words,

“DESCRIPTION - McNally Street Parish – North Bellingen; County – Raleigh Land District – Bellingen, LGA - Bellingen The Highlighted Section of unnamed road reserve as shown below”,

are replaced with,

“DESCRIPTION Lot 101 in Deposited Plan 1292994 at Bellingen, in the Local Government Area of Bellingen Shire, Parish of North Bellingen and County of Raleigh and being comprised of land in Certificate of Title VOL 6647 FOL 12”.

This notice corrects that error.

The gazettal date remains 2 December 2022.

**MARK GRIFFIOEN**

**General Manager**

Bellingen Shire Council

PO Box 117,

BELLINGEN NSW 2454

MARINE SAFETY ACT 1998

MARINE NOTICE

Section 12(2)

REGULATION OF VESSELS – EXCLUSION ZONE

**Location**

Lake Macquarie – upstream of the line between Rocky Point (Eleebana) and Boughton Point.

**Duration**

- 11.00am to 3.00pm – Saturday 14 October 2023
- 10.00am to 2.00pm – Sunday 15 October 2023

**Detail**

Competitive powerboat races will be conducted on the navigable waters of Lake Macquarie as specified above, involving the use of high-speed power vessels racing at speed, presenting a significant potential hazard to other waterway users.

An **EXCLUSION ZONE** is specified during the event which will be indicated by control vessels monitoring the boundary.


Unauthorised vessels and persons are strictly prohibited from entering the Exclusion Zone.

Penalties may apply (section 12(5) - *Marine Safety Act 1998*).

For full details visit the Transport for NSW website – <https://www.nsw.gov.au/driving-boating-and-transport/using-waterways-boating-and-transport-information/restrictions-and-closures-on-nsw-waterways/marine-notices>

Marine Notice: NH2377

Date: 10 October 2023



Paul Hearfield

Manager Waterways Operations Hunter

Delegate

MARINE SAFETY ACT 1998

MARINE NOTICE

Section 12(2)

REGULATION OF VESSELS – EXCLUSION ZONE

**Location**

Hawkesbury River – the entirety of the river between the following locations:

- A. From Windsor Bridge to and including Sackville; and
- B. From Windsor Bridge to and including Wiseman’s Ferry.

**Duration**

- 8.00am to 5.00pm Saturday 14 October 2023 at Location A, and
- 8.00am to 5.00pm Sunday 15 October 2023 at Location B.

**Detail**

Competitive high speed water ski races will be held on the Hawkesbury River in the locations specified above. Persons will be towed at speed using tow-lines with the possibility of persons in the water from time to time presenting a significant potential hazard to other waterway users.

An **EXCLUSION ZONE** is specified during each event at the relevant location.

Unauthorised vessels and persons are strictly prohibited from entering the Exclusion Zone.

Penalties may apply (section 12(5) - *Marine Safety Act 1998*).

For full details visit the Transport for NSW website – <https://www.nsw.gov.au/driving-boating-and-transport/using-waterways-boating-and-transport-information/restrictions-and-closures-on-nsw-waterways/marine-notices>

Marine Notice: SY2336

Date: 10 October 2023



Drew Jones

Manager Waterways Operations Hawkesbury River/Broken Bay

Delegate

**TRANSPORT FOR NSW**

**ROADS ACT 1993**

**TOLLS AND CHARGES ORDER**

**SYDNEY HARBOUR BRIDGE (AND SYDNEY HARBOUR TUNNEL)**

I, Josh Murray, in my capacity as the Secretary of the Department of Transport, pursuant to section 215 of the *Roads 1993* (the Act), make this Order.

Josh Murray

Secretary

Dated, this 10th day of October 2023

1. **Citation**

This order may be cited as the *Roads (Sydney Harbour Bridge Tolls and Charges) Order 2023*

2. **Commencement**

This Order takes effect on 29 October 2023 and continues until revoked.

3. **Revocation**

This Order revokes and replaces the *Roads (Sydney Harbour Bridge Toll) Order 2019* (published in *Gazette no.144 of 21 December 2018*)

4. **Interpretation**

Words and expressions used in this Order have the same meaning as in the *Roads Act 1993* (NSW) or the *Road Transport Act 2013* (NSW) as the context requires unless otherwise stated.

5. **Definitions**

In this Order:

**Off-peak period** means on a weekday, the period between midnight and 6.30am and between 7.00pm and midnight and, on Saturday and Sunday or on a public holiday, the period between midnight and 8.00am and between 8.00pm and midnight.

**Peak period** means on a weekday, the period after 6.30am and before 9.30am and after 4.00pm and before 7.00pm.

**Public Holiday** means the public holidays declared for New South Wales within Part 2 of the *Public Holidays Act 2010* (NSW).

**Shoulder period** means on a weekday, the period between 9.30am and 4.00pm and, on Saturday and Sunday or on a public holiday, the period after 8.00am and before 8.00pm.

OFFICIAL

**Toll point** means the point designated by a toll operator (by signs or otherwise) as the point at which the liability to pay a toll is incurred for driving a motor vehicle on a tollway or a particular lane of the tollway.

**Weekday** means any day in the period commencing on a Monday and ending on Friday, including both those days, and that is not a public holiday.

**Note:** A reference to “between” or “period between” any two times is inclusive of both those times.

6. This Order fixes the tolls and charges applicable in connection with vehicles that use the Sydney Harbour Bridge and also reflects the tolls and charges applicable in connection with vehicles that use the Sydney Harbour Tunnel.
7. Other than for vehicles set out in Schedule 3 (Exemptions);
  - (i) Tolls payable under this Order are set out in Schedule 1, and
  - (ii) Charges payable under this Order are set out in Schedule 2
8. This Order is published in the NSW Government Gazette.

## SCHEDULE 1

### TOLLS

<i>Period (per journey)</i>	<i>Toll</i>
<i>During an off-peak period .....</i>	\$2.67
<i>During a peak period.....</i>	\$4.27
<i>During a shoulder period.....</i>	\$3.20

### E-RIDER PERIODIC (MOTORCYCLE) ACCOUNT

<i>Unlimited journeys .....</i>	\$90 per quarter (3 months)
---------------------------------	--------------------------------

**SCHEDULE 2  
CHARGES**

**Video Matching**

When a tag or pass cannot be detected on a motor vehicle passing the toll point travelling southbound on the Sydney Harbour Bridge or Tunnel, an image of the motor vehicle's number plate will be taken and either matched to a tag account or to a toll notice paid through a tag account (matching exercise)

The charges payable for the matching exercise are set out below.

<b>Service</b>	<b>Charge</b>
<b><i>Fee for matching exercise on a tag account</i></b> .....	<b>\$0.55</b>
<b><i>Fee for matching exercise on a toll notice linked to a tag account</i></b> .....	<b>\$1.10 on a First Toll Notice \$2.20 on a Second Toll Notice</b>

**Charges payable by owner if toll not paid**

When the driver fails to pay the toll and the matching exercise cannot be conducted as there is no tag account linked to the motor vehicle, a toll notice will issue to the owner of the vehicle, requiring payment of the toll plus an administrative charge.

If the owner of the motor vehicle fails to pay the first toll notice, a second toll notice will issue requiring payment of the toll, the administration charge for the first toll notice, and the administration charge.

<b>Service</b>	<b>Charge</b>
<b><i>First Toll Notice</i></b> .....	<b>\$10.00</b>
<b><i>Second Toll Notice</i></b> .....	<b>\$10.00</b>



**SCHEDULE 3**  
**EXEMPTIONS**

*Clause 26(2) Roads Regulation 2018*

Drivers of the following vehicles are exempt from Tolls and Charges:

- (i) a vehicle for which Transport for NSW is the registered operator used either for the purpose of maintenance work on the Sydney Harbour Bridge or Tunnel or for the purpose of removing vehicles from the Sydney Harbour Bridge or Tunnel;
- (ii) a Fire and Rescue NSW vehicle;
- (iii) an ambulance (emergency or patient transfer) or other emergency rescue vehicle;
- (iv) a vehicle for which the Australian Red Cross Lifeblood is the registered operator, and is fitted with a roof mounted red flashing light and siren or similar warning device;
- (v) a vehicle subject of an exemption issued by Transport for NSW that exempts the driver from the payment of tolls and charges in respect of travelling on the Sydney Harbour Bridge or Tunnel, on the basis of a driver with a disability or for a disability modified vehicle.
- (vi) a vehicle subject of an exemption issued by Transport for NSW, that exempts the driver from the payment of tolls and charges in respect of travelling on the Sydney Harbour Bridge or Tunnel, for the carriage of incapacitated war veterans;
- (vii) an Australian Defence Force vehicle;
- (viii) any vehicle that is attached to, carried or drawn by, another vehicle; or
- (ix) a vehicle driven by a person who produces evidence that they, or a passenger within the vehicle they are driving, is a member of the Diplomatic or Consular Corps.

**Explanatory notes:**

Section 215 of the Act allows Transport for NSW, on approval of the Minister pursuant to s.214 of the Act, to fix the amount of tolls and charges for the Sydney Harbour Bridge.

Tolls and charges for the Sydney Harbour Tunnel are not required to be fixed this way and may be determined by the toll operator under clause 19 of the Roads Regulation 2018 – however as Transport for NSW is the toll operator for both the Sydney Harbour Bridge and Tunnel, the tolls and charges for the Tunnel are also referenced in this Order and are the same as for the Bridge.

MARINE SAFETY ACT 1998

MARINE NOTICE

Section 12(2)

REGULATION OF VESSELS – EXCLUSION ZONE

**Location**

Kilaben Bay, Lake Macquarie

**Duration**

9.00am to 5.00pm on the following days:

- Saturday 14 October 2023
- Sunday 15 October 2023

**Detail**

Competitive powerboat races will be conducted on the navigable waters of Kilaben Bay as specified above, involving the use of high-speed power vessels racing at speed, presenting a significant potential hazard to other waterway users.

An **EXCLUSION ZONE** is specified during the event which will be marked by the presence of control vessels and support vessels managing the event.


Unauthorised vessels and persons are strictly prohibited from entering the Exclusion Zone which will be monitored by control vessels.

Penalties may apply (Section 12(5) - *Marine Safety Act 1998*).

For full details visit the Transport for NSW website – <https://www.nsw.gov.au/driving-boating-and-transport/using-waterways-boating-and-transport-information/restrictions-and-closures-on-nsw-waterways/marine-notices>

Marine Notice: NH2378

Date: 10 October 2023



Paul Hearfield

Manager Waterways Operations Hunter

Delegate

MARINE SAFETY ACT 1998

MARINE NOTICE

Section 12(2)

REGULATION OF VESSELS – EXCLUSION ZONE

**Location**

Jervis Bay and the adjacent coastal waters of the Tasman Sea.

**Duration**

Various times on the following days:

- Monday 16 October 2023
- Tuesday 17 October 2023
- Wednesday 18 October 2023
- Thursday 19 October 2023
- Friday 20 October 2023
- Saturday 21 October 2023
- Sunday 22 October 2023
- Monday 23 October 2023
- Tuesday 24 October 2023
- Wednesday 25 October 2023
- Thursday 26 October 2023
- Friday 27 October 2023
- Saturday 28 October 2023
- Sunday 29 October 2023
- Monday 30 October 2023
- Tuesday 31 October 2023
- Wednesday 1 November 2023
- Thursday 2 November 2023
- Friday 3 November 2023
- Saturday 4 November 2023

**Detail**

The Australian Defence Force will be conducting vessel trials and exercises on the navigable waters of Jervis Bay and the adjacent coastal waters of the Tasman Sea at various times, including at night, on the dates specified above, presenting a significant potential hazard to other waterway users.

A number of **EXCLUSION ZONES** will be specified during the trials and exercises. Some Exclusion Zones may be mobile and may surround and move with participating vessels - in effect forming a moving ring around such vessels.

The Exclusion Zones will be indicated by the presence of patrol and naval vessels on the perimeters. Vessel operators navigating near Exclusion Zones will be directed to keep clear.

Unauthorised vessels and persons are strictly prohibited from entering the Exclusion Zones.

Penalties may apply (section 12(5) - *Marine Safety Act 1998*).

For full details visit the Transport for NSW website – <https://www.nsw.gov.au/driving-boating-and-transport/using-waterways/restrictions-and-closures/marine-notices>

Marine Notice: SO2357

Date: 4 October 2023



Nathaniel Jacobs

Manager Waterways Operations South

Delegate

MARINE SAFETY ACT 1998

MARINE NOTICE

Section 12(2)

REGULATION OF VESSELS – EXCLUSION ZONE

**Location**

Gosford, Broadwater – south of the Gosford boat ramp, between Gosford Aquatic Centre and Gosford Sailing Club.

**Duration**

10.00am to 7.00pm on the following dates:

- Monday 23 October 2023 until Sunday 3 March 2024

**Detail**

An inflatable water park will be operating on the navigable waters of Gosford, Broadwater as specified above. The water park will consist of a floating buoy enclosure measuring 65 metres by 60 meters, containing a floating platform and a pontoon connecting the platform to the adjacent shoreline.

An **EXCLUSION ZONE** is specified during the event and will be marked by buoys on the perimeter of the enclosure and pontoon (see the attached map).

Unauthorised vessels and persons are strictly prohibited from entering the Exclusion Zone.

Penalties may apply (section 12(5) - *Marine Safety Act 1998*).

For full details visit the Transport for NSW website – <https://www.nsw.gov.au/driving-boating-and-transport/using-waterways-boating-and-transport-information/restrictions-and-closures-on-nsw-waterways/marine-notices>

Marine Notice: SY2314

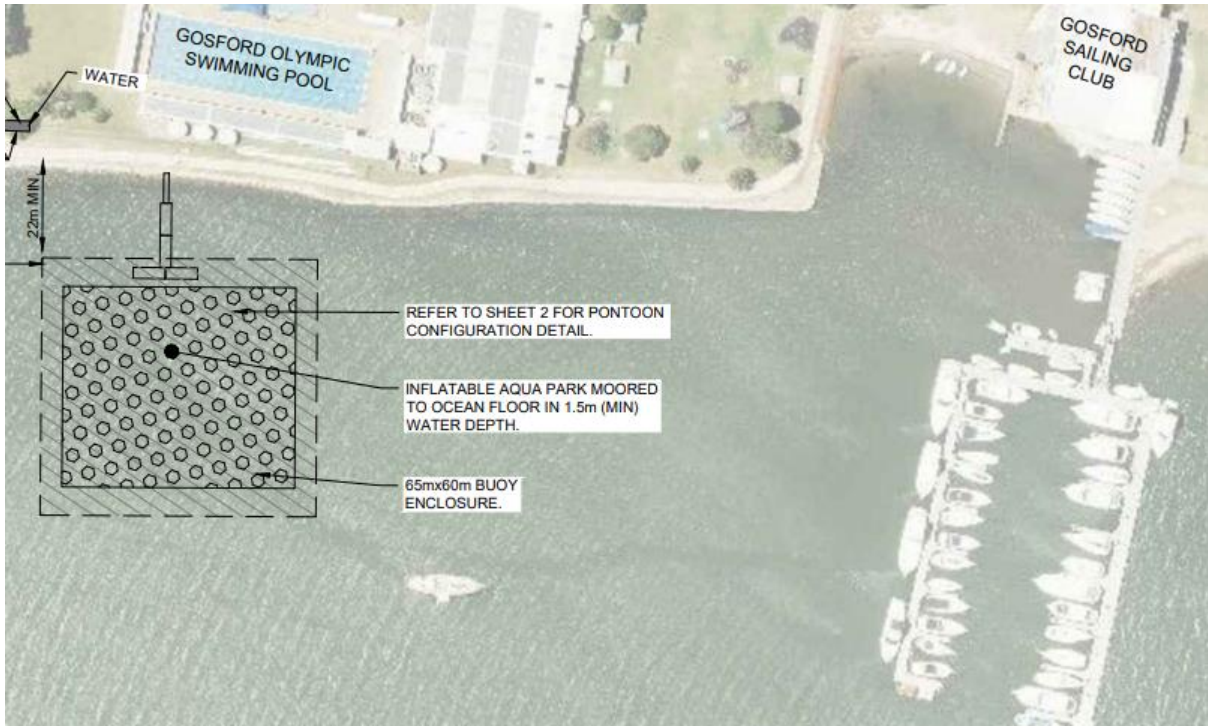
Date: 27 July 2023



Drew Jones

Manager Waterway Operations

Delegate



MARINE SAFETY ACT 1998

MARINE NOTICE

Section 12(2)

REGULATION OF VESSELS – EXCLUSION ZONE

**Location**

Sydney Harbour, Port Jackson – Glebe Island Bridge, Johnstons Bay

**Duration**

7:00am to 6:00pm on the following dates:

- Wednesday 18 to Friday 20 October 2023
- Monday 23 to Friday 27 October 2023
- Monday 30 October to Friday 3 November 2023
- Monday 6 to Friday 10 November 2023

8:00am to 4:00pm on the following dates:

- Saturday 21 and Sunday 22 October 2023
- Saturday 28 and Sunday 29 October 2023
- Saturday 4 and Sunday 5 November 2023

**Detail**

Borehole drilling and underwater site inspections will be conducted on the navigable waters of Sydney Harbour in the vicinity of the Glebe Island Bridge, Johnstons Bay as specified above.

An **EXCLUSION ZONE** is specified during the works at the location (see the attached maps) and Navigational Aids will be repositioned as needed to direct vessels through the Glebe Island Bridge spans.

Unauthorised vessels and persons are strictly prohibited from entering the Exclusion Zone.

Penalties may apply (section 12(5) – *Marine Safety Act 1998*).

**Maps and Charts Affected**

Transport for NSW Boating Map – 9G

For full details visit the Transport for NSW website – <https://www.nsw.gov.au/driving-boating-and-transport/using-waterways-boating-and-transport-information/restrictions-and-closures-on-nsw-waterways/marine-notices>

Marine Notice: SY2333

Date: 10 October 2023

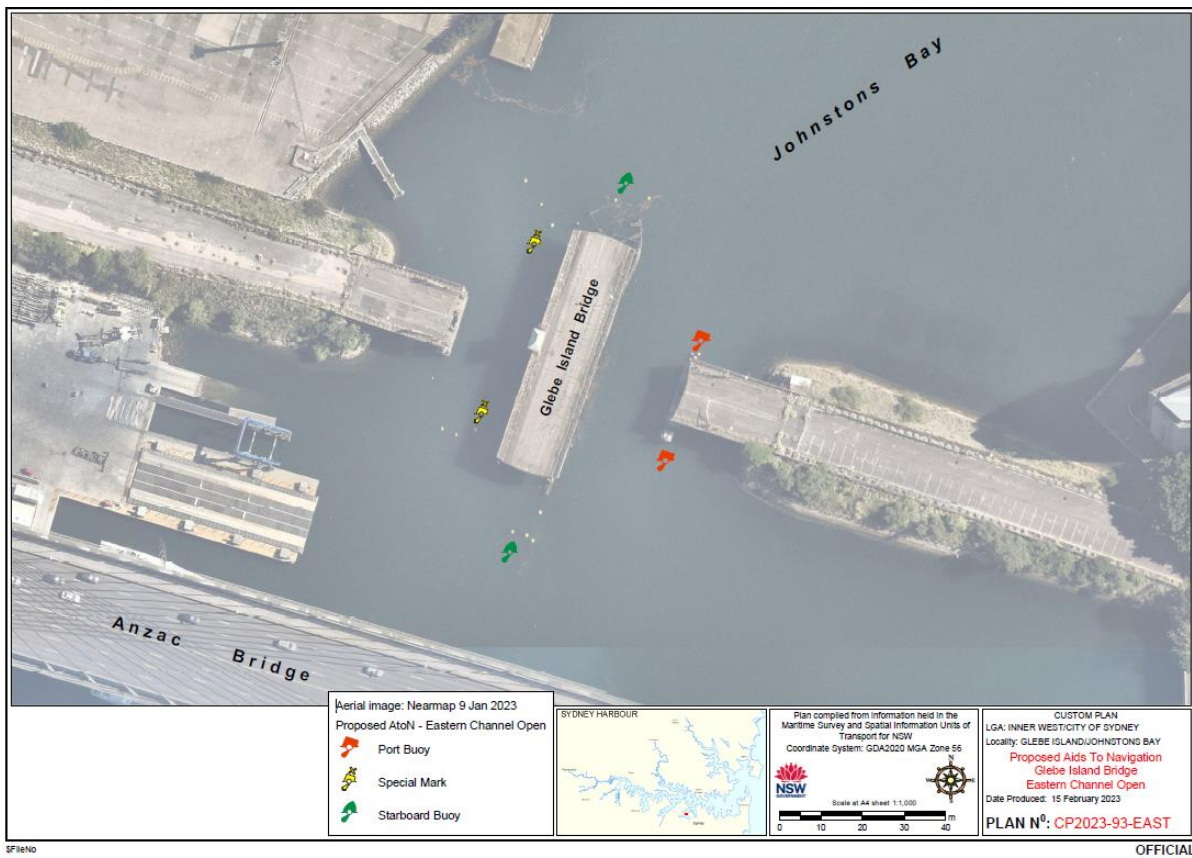


Nick Dinham

Manager Waterways Operations Sydney Harbour

OFFICIAL

Delegate



SP16No

OFFICIAL

OFFICIAL






Aerial image: Nearmap 9 Jan 2023  
 Proposed AtoN - Western Channel Open

-  Port Buoy
-  Special Mark
-  Starboard Buoy



Plan compiled from information held in the  
 Maritime Survey and Spatial Information Units of  
 Transport for NSW  
 Coordinate System: GDA2020 MGA Zone 56

Scale at A4 sheet: 1:1,000



CUSTOM PLAN  
 LGA: INNER WEST/CITY OF SYDNEY  
 Locality: GLEBE ISLAND/JOHNSTONS BAY

**Proposed Aids To Navigation**  
 Glebe Island Bridge  
 Western Channel Open

Date Produced: 16 February 2023  
**PLAN N°: CP2023-93-WEST**

©PGeo

OFFICIAL

OFFICIAL

## **NORTHERN BEACHES COUNCIL**

Roads Act 1993, Section 16

### **Dedication of Land as Public Road**

IN ACCORDANCE with Section 16 of the Roads Act 1993, notice is given that it is Council's intention to dedicate as public road the land set aside for the purposes of road access that was left in a plan of subdivision that was registered by the Registrar-General before 1 January 1920, as listed in the Schedule below. Owners or assignees claiming an interest in the subject lands reserved for access as a road, from the conveyance Volume 1360 Folio 138 dated 29 June 1901 may apply to the Land and Environment Court within twenty-eight (28) days of the date of this notice for a declaration that the lands should not be dedicated as public road.

Dated: 13 October 2023

SCOTT PHILLIPS, CHIEF EXECUTIVE OFFICER

Norther Beaches Council, PO Box 82 Manly NSW 1655

### **SCHEDULE**

The land comprising part of the streets in the Parish of Manly Cove, County of Cumberland, shown as road in Volume 1360 Folio 138, as shown by red hatching in the diagram hereunder as road, and approximately one chain (about 20 metres) in width and 375 metres in length, known as Marine Parade Manly NSW 2095.

# Proposed Dedication of Road

Marine Parade, Manly NSW 2095



## Legend

-  Proposed Road Reserve Dedication
-  Land Parcel Boundary



northern  
beaches  
council

Scale (A4) - 1:1,763  
SDA M 85A Zone M



The publisher of and/or contributor to this map accept no responsibility for injury, loss or damage arising from its use or errors or omissions therein. While all care is taken to ensure a high degree of accuracy, users are invited to report any map discrepancies and should use this map with due care.

Date Printed: 15/10/2023  
Produced by: Spatial Information

0 5 10 20 Metres

© Northern Beaches Council © 2023

Document Path: D:\GIS\Work\GIS\Property\ProposedRoadDedication\_Manly\Map.mxd

**Lane Cove Council**

*Roads Act 1993*

Notification of Road Closure

**NOTICE** is hereby given pursuant to s 38D of the *Roads Act 1993*, that the road hereunder described is closed and the lands comprised therein cease to be public road and the rights of passage and access that previously existed in relation to the road so described is extinguished. Upon closing, title to the land, comprised in the former public road, vests in the body specified in the Schedule hereunder as Operational Land for the purposes of the *Local Government Act 1993*.

**DESCRIPTION OF ROAD**

*Parish - Willoughby; County – Cumberland;*

*Land District – Metropolitan; LGA - Lane Cove; Locality – St Leonards*

*Road - Lot 1 in DP 129552 – Berry Lane*

**SCHEDULE**

On closing, the land above remains vested in the Lane Cove Council as Operational Land.

Authorised by Resolution of Council dated 23 March 2023.

CRAIG ANTHONY WRIGHTSON, General Manager, Lane Cove Council, Administration Building, 48 Longueville Road, Lane Cove, NSW, 2066.