



Government Gazette

of the State of

New South Wales

Number 485–Other

Friday, 20 October 2023

The New South Wales Government Gazette is the permanent public record of official NSW Government notices. It also contains local council, non-government and other notices.

Each notice in the Government Gazette has a unique reference number that appears in parentheses at the end of the notice and can be used as a reference for that notice (for example, (n2019-14)).

The Gazette is compiled by the Parliamentary Counsel's Office and published on the NSW legislation website (www.legislation.nsw.gov.au) under the authority of the NSW Government. The website contains a permanent archive of past Gazettes.

To submit a notice for gazettal, see the Gazette page.

GEOGRAPHICAL NAMES ACT 1966

PURSUANT to the provisions of Section 8 of the *Geographical Names Act 1966*, the Geographical Names Board hereby notifies that it proposes to assign the name:

Warren Hardy Park for a reserve located alongside the Main Western Railway west of Rosenthal Street, connecting to Cygnus Close in the suburb of Doonside, Blacktown LGA.

The position and extent for this feature is recorded and shown within the Geographical Names Register of New South Wales. The proposal can be viewed and submissions lodged on the Geographical Names Board website at www.gnb.nsw.gov.au from 20 October to 19 November 2023. Alternatively, written submissions may be mailed to the Secretary, Geographical Names Board, 346 Panorama Ave, Bathurst, NSW 2795.

In accordance with Section 9 of the *Geographical Names Act 1966*, all submissions lodged may be subject to a Government Information (Public Access) application and may be viewed by a third party to assist the Board in considering this proposal.

NARELLE UNDERWOOD
Chair

Geographical Names Board
346 Panorama Ave
BATHURST NSW 2795

GEOGRAPHICAL NAMES ACT 1966

PURSUANT to the provisions of Section 10 of the *Geographical Names Act 1966*, the Geographical Names Board has this day assigned the name listed hereunder as a geographical name.

Gadigal Railway Station for a railway station located underground running parallel to Pitt Street with entries from Park Street and Bathurst Street, Sydney, City of Sydney LGA.

The position and extent for this feature is recorded and shown within the Geographical Names Register of New South Wales. This information can be accessed through the Board's website at www.gnb.nsw.gov.au

NARELLE UNDERWOOD
Chair

Geographical Names Board
346 Panorama Ave
BATHURST NSW 2795

COMMUNITY HOUSING PROVIDERS (ADOPTION OF NATIONAL LAW) ACT 2012

ORDER

His Excellency the Honourable Andrew Scott Bell, Lieutenant-Governor of the State of New South Wales.

I, the Honourable Andrew Scott Bell, Lieutenant-Governor of the State of New South Wales, with the advice of the Executive Council and on the recommendation of the Minister for Housing, and in pursuance of section 21 of the *Community Housing Providers (Adoption of National Law) Act 2012*, do, by this, my Order, vest the land referred to in the Schedule of this Order in **ARGYLE COMMUNITY HOUSING LTD (ABN 88 002 761 855)**.

SIGNED and SEALED at Sydney this 11th day of October 2023.

By His Excellency's Command

The Hon. Rose Jackson MLC
Minister for Housing

SCHEDULE

All the land described in folio identifier Lot 211 in Deposited Plan 1066748, known as 4 Windeyer Street, Thirlmere NSW 2572 (Local Government Area Wollondilly, Parish of Picton, County of Camden).

**Office of the Minister for Police
SYDNEY, NSW**

17 October 2023

DISAPPEARANCE/MURDER

FIVE HUNDRED THOUSAND DOLLAR (\$500,000) REWARD

On 11 March 2002, Iain Stewart HOGG, aged 46 years, was reported missing to Queensland Police. Iain has not been seen or heard from since and his body has never been located. Evidence suggests that Iain has been with foul play and may have been murdered in Tweed Heads, NSW.

Notice is hereby given that a reward of up to five hundred thousand dollars (\$500,000) will be paid by the Government of New South Wales for information leading to the arrest and conviction of the person or persons responsible for the disappearance/murder of Iain Stewart HOGG.

The allocation of this reward will be at the sole discretion of the Commissioner of Police.

The urgent assistance and co-operation of the public is especially sought in the matter. Any information, which will be treated as confidential, may be given at any time of the day or night at any Police Station or by telephone -

**Police Headquarters telephone (02) 9281 0000
or Crime Stoppers on 1800 333 000**

**THE HON. Yasmin CATLEY, MP
Minister for Police and Counter Terrorism**

CRIMES (ADMINISTRATION OF SENTENCES) ACT 1999

LIEUTENANT - GOVERNOR

I, The Honourable Andrew Scott Bell, Lieutenant - Governor, Governor of the State of New South Wales, with the advice of the Executive Council, and pursuant to section 225(4) of the *Crimes (Administration of Sentences) Act 1999*, do, by this Proclamation, vary the proclamation of the Hunter Correctional Centre published in the *Government Gazette* on 9 February 2018; and in variation thereof, I declare the Hunter Correctional Centre to be the area comprised within the boundaries hereunder (together with all buildings or premises which are now or may hereafter be erected thereon) viz.:

All that piece or parcel of land situate in the local government area of Cessnock, Parish of Pokolbin and County of Northumberland, being part of lot 2 and 3 Deposited Plan 76202, shown by the shading on Plan Catalogue No 58041 held by NSW Public Works, reproduced hereunder and having an area of 8.58 hectares or thereabouts.

This proclamation is to take effect on and from the date of publication in the *NSW Government Gazette*.

Signed and sealed at Sydney, this 18th day of October 2023.

By His Excellency's Command.

The Hon. Anoulack Chanthivong MP

Minister for Corrections

GOD SAVE THE KING!

HUNTER CORRECTIONAL CENTRE
TOTAL AREA APPROX 8.58ha

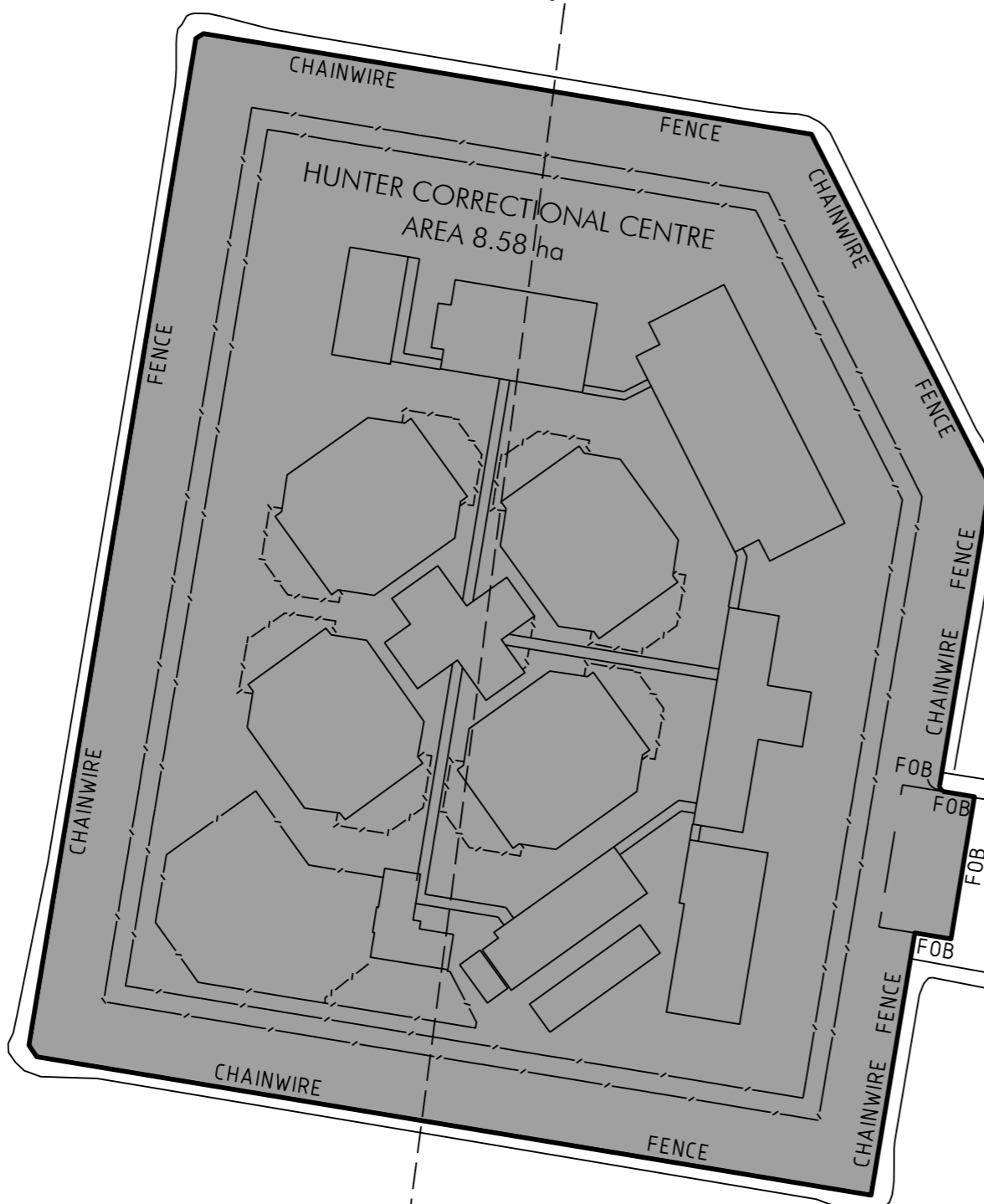
FOB DENOTES FACE OF BUILDING

CESSNOCK CORRECTIONAL COMPLEX
PLAN CAT. NO. 58035

SHORTLAND
CORRECTIONAL CENTRE
PLAN CAT. NO. 58040

CESSNOCK
CORRECTIONAL
CENTRE
PLAN CAT
NO. 58039

NORTH



2

3

D P 7 6 2 0 2

3
D P 7 6 2 0 2

ROAD

20.115

DP1102977

WIDE

0 20 40 80 120 160 200

REDUCTION RATIO 1:2000 METRES

DATUM: N/A

CAUTION
THIS PLAN HAS BEEN PRODUCED AT THE SCALE(S) SHOWN
FOR THE PURPOSE OF PROCLAMATION BOUNDARIES
AND SHOULD NOT BE USED FOR ANY OTHER PURPOSE.

PLAN CAT No. 58041

JOB INSTRUCTION N/A

FILE REFERENCE -

SURVEY DATE(S) N/A

ISSUE DATE 3/08/2023



NSW Public Works
Department of Regional NSW



Communities and Justice

HUNTER CORRECTIONAL CENTRE

CRIMES (ADMINISTRATION OF SENTENCES) ACT 1999

LIEUTENANT - GOVERNOR

I, The Honourable Andrew Scott Bell, Lieutenant-Governor of the State of New South Wales, with the advice of the Executive Council, and pursuant to section 224(3) of the *Crimes (Administration of Sentences) Act 1999*, do, by this Proclamation, vary the proclamation of the Cessnock Correctional Complex published in the *Government Gazette* on 8 March 2002 and varied on 19 September 2008, 23 April 2010, 14 October 2011, 15 February 2013, 10 October 2014, 25 May 2018, 18 April 2019 and 7 February 2020; and in variation thereof, I declare the Cessnock Correctional Complex to be the area comprised within the boundaries hereunder (together with all buildings or premises which are now or may hereafter be erected thereon) viz.:

All that piece or parcel of land situate in the local government area of Cessnock, Parish of Pokolbin and County of Northumberland, being comprised of lot 1 Deposited Plan 1035135, lot 2 and part of lot 3 Deposited Plan 76202, lot 3 Deposited Plan 226429 and lots 156, 186 and 230 Deposited Plan 755252 and lot 1 Deposited Plan 1285362, shown by the shading on Plan Catalogue Number 58035 held by NSW Public Works, reproduced hereunder and having an area of 136.5 hectares or thereabouts.

This proclamation is to take effect on and from the date of publication in the *NSW Government Gazette*.

Signed and sealed at Sydney, this 18th day of October 2023.

By His Excellency's Command.

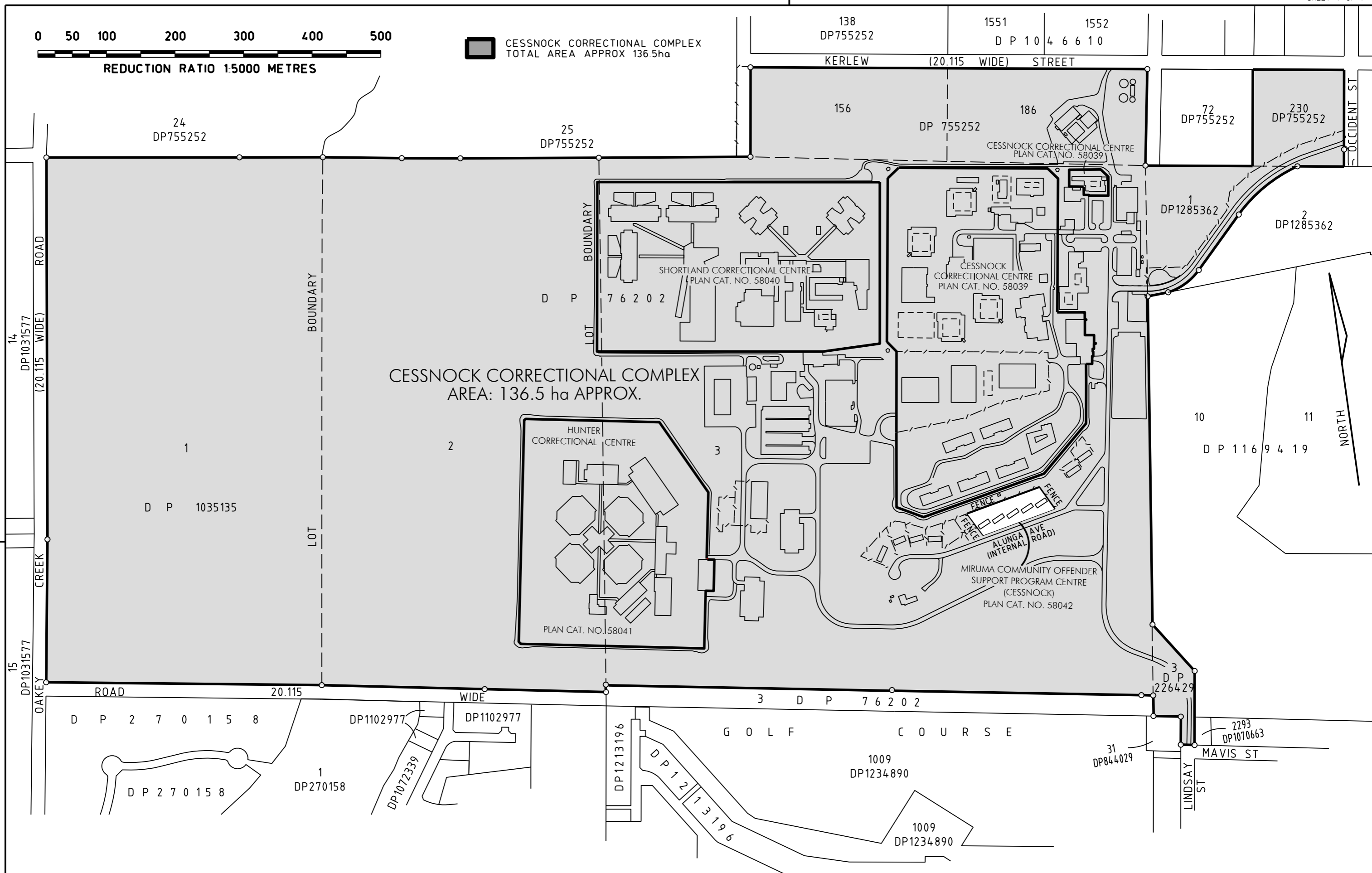
The Hon. Anoulack Chanthivong MP
Minister for Corrections

GOD SAVE THE KING!

0 50 100 200 300 400 500

REDUCTION RATIO 1:5000 METRES

CESSNOCK CORRECTIONAL COMPLEX
TOTAL AREA APPROX 136.5ha



CESSNOCK CORRECTIONAL COMPLEX
AREA: 136.5 ha APPROX.

DATUM: N/A

CAUTION
THIS PLAN HAS BEEN PRODUCED AT THE SCALE(S) SHOWN
FOR THE PURPOSE OF PROCLAMATION BOUNDARIES
AND SHOULD NOT BE USED FOR ANY OTHER PURPOSE.

PLAN CAT No. 58035

JOB INSTRUCTION N/A

FILE REFERENCE -

SURVEY DATE(S) N/A

ISSUE DATE 3/08/2023



CESSNOCK CORRECTIONAL COMPLEX

CRIMES (ADMINISTRATION OF SENTENCES) ACT 1999

LIEUTENANT - GOVERNOR

I, The Honourable Andrew Scott Bell, Lieutenant - Governor of the State of New South Wales, with the advice of the Executive Council, and pursuant to section 225(4) of the *Crimes (Administration of Sentences) Act 1999*, do, by this Proclamation, vary the proclamation of the Shortland Correctional Centre published in the *Government Gazette* on 25 May 2018 and varied on 18 April 2019; and in variation thereof, I declare the Shortland Correctional Centre to be the area comprised within the boundaries hereunder (together with all buildings or premises which are now or may hereafter be erected thereon) viz.:

All that piece or parcel of land situate in the local government area of Cessnock, Parish of Pokolbin and County of Northumberland, being part of lot 2 and 3 Deposited Plan 76202, shown by the shading on Plan Catalogue No 58040 held by NSW Public Works, reproduced hereunder and having an area of 10.12 hectares or thereabouts.

This proclamation is to take effect on and from the date of publication in the *NSW Government Gazette*.

Signed and sealed at Sydney, this 18th day of October 2023.

By His Excellency's Command.

The Hon. Anoulack Chanthivong MP

Minister for Corrections

GOD SAVE THE KING!

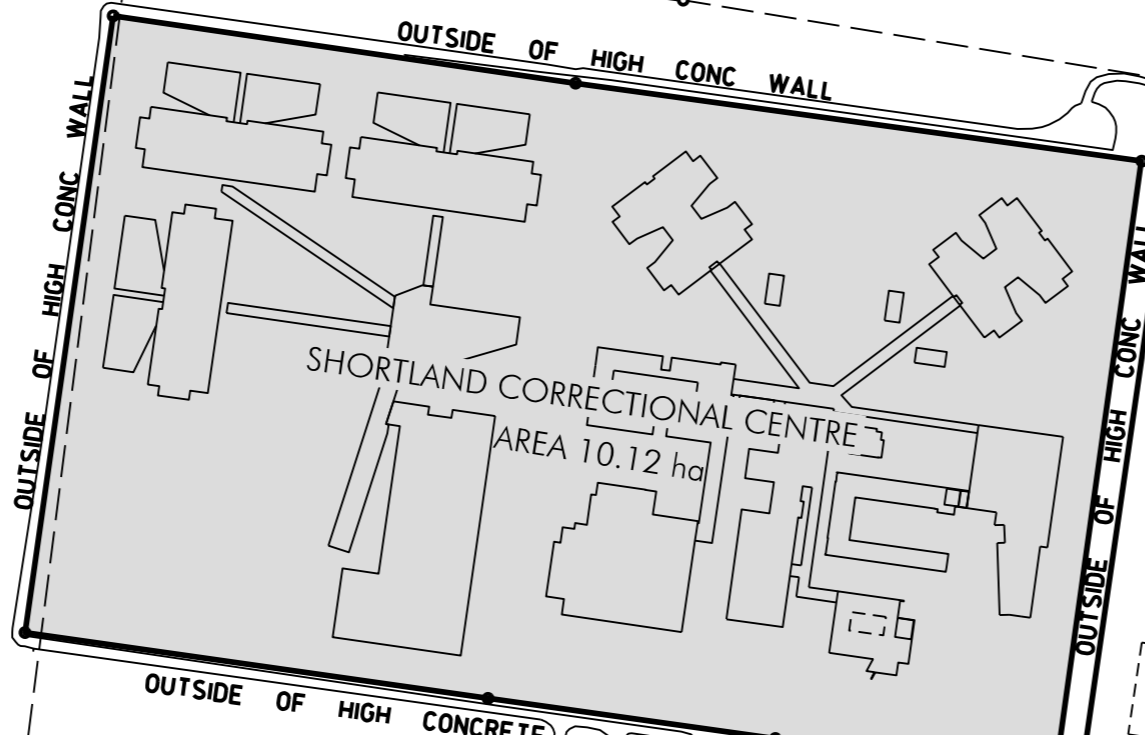


REDUCTION RATIO 1:3000 METRES

SHORTLAND CORRECTIONAL CENTRE
TOTAL AREA APPROX 10.12ha

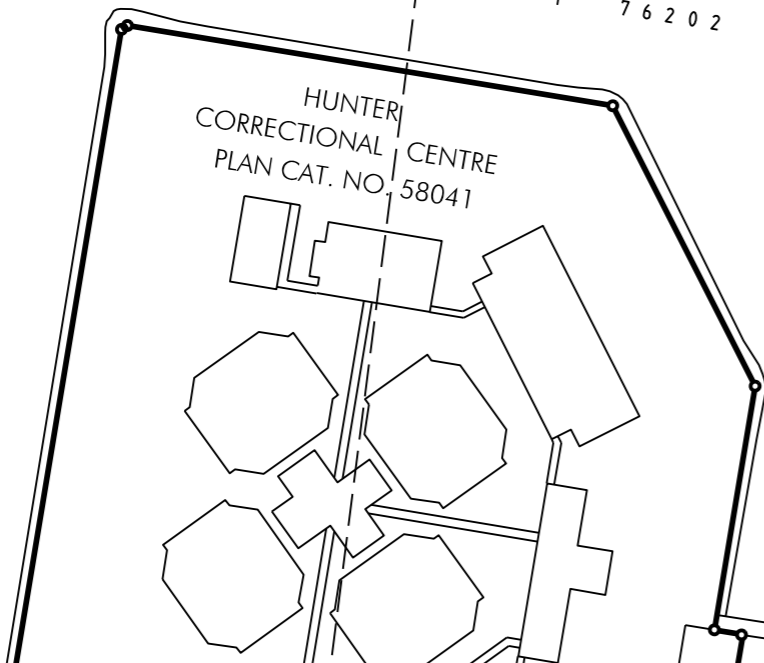
NORTH

CESSNOCK CORRECTIONAL COMPLEX
PLAN CAT. NO. 58035



2
D P 7 6 2 0 2

3
D P 7 6 2 0 2



HUNTER
CORRECTIONAL CENTRE
PLAN CAT. NO. 58041

GATE HOUSE WALL

CESSNOCK CORRECTIONAL CENTRE
PLAN CAT. NO. 58039

CESSNOCK CORRECTIONAL CENTRE
PLAN CAT. NO. 58039

MIRUMA COMMUNITY OFFENDER
SUPPORT PROGRAM CENTRE
PLAN CAT. NO. 58042

KERLEW STREET (20.115 WIDE)

DATUM: N/A

PLAN CAT No. 58040

CAUTION
THIS PLAN HAS BEEN PRODUCED AT THE SCALE(S) SHOWN FOR THE PURPOSE OF PROCLAMATION BOUNDARIES AND SHOULD NOT BE USED FOR ANY OTHER PURPOSE.

JOB INSTRUCTION N/A
FILE REFERENCE -
SURVEY DATE(S) N/A
ISSUE DATE 3/08/2023



SHORTLAND CORRECTIONAL CENTRE

CRIMES (ADMINISTRATION OF SENTENCES) ACT 1999

LIEUTENANT - GOVERNOR

I, The Honourable Andrew Scott Bell, Lieutenant - Governor of the State of New South Wales, with the advice of the Executive Council, and pursuant to section 225(4) of the *Crimes (Administration of Sentences) Act 1999*, do, by this Proclamation, vary the proclamation of the Cessnock Correctional Centre published in the *Government Gazette* on 8 March 2002 and varied on on 23 April 2010, 15 February 2013, 10 October 2014, 25 May 2018 and 7 February 2020; and in variation thereof, I declare the Cessnock Correctional Centre to be the area comprised within the boundaries hereunder (together with all buildings or premises which are now or may hereafter be erected thereon) viz.:

All that piece or parcel of land situate in the local government area of Cessnock, Parish of Pokolbin and County of Northumberland, being part of lot 3 Deposited Plan 76202, shown by the shading on Plan Catalogue No 58039 held by NSW Public Works, reproduced hereunder and having an area of 12.55 hectares or thereabouts.

This proclamation is to take effect on and from the date of publication in the *NSW Government Gazette*.

Signed and sealed at Sydney, this 18th day of October 2023.

By His Excellency's Command.

The Hon. Anoulack Chanthivong MP

Minister for Corrections

GOD SAVE THE KING!

CESSNOCK CORRECTIONAL CENTRE
TOTAL AREA APPROX 12.55ha

0 50 100 150 200 250
REDUCTION RATIO 1:3000 METRES



DATUM: N/A

CAUTION
THIS PLAN HAS BEEN PRODUCED AT THE SCALE(S) SHOWN
FOR THE PURPOSE OF PROCLAMATION BOUNDARIES
AND SHOULD NOT BE USED FOR ANY OTHER PURPOSE.

PLAN CAT No. 58039

JOB INSTRUCTION N/A

FILE REFERENCE -

SURVEY DATE(S) N/A

ISSUE DATE 3/08/2023



NSW Public Works
Department of Regional NSW



Communities and Justice

CESSNOCK CORRECTIONAL CENTRE

CRIMES (ADMINISTRATION OF SENTENCES) ACT 1999

LIEUTENANT - GOVERNOR

I, The Honourable Andrew Scott Bell, Lieutenant - Governor, Governor of the State of New South Wales, with the advice of the Executive Council, and pursuant to section 236L(3) of the *Crimes (Administration of Sentences) Act 1999*, do, by this Proclamation, vary the proclamation of the Miruma Community Offender Support Centre published in the *Government Gazette* on 14 October 2011; and in variation thereof, I declare the Miruma Community Offender Support Program Centre to be the area comprised within the boundaries hereunder (together with all buildings or premises which are now or may hereafter be erected thereon) viz.:

All that piece or parcel of land situate in the local government area of Cessnock, Parish of Pokolbin and County of Northumberland, being part of lot 3 Deposited Plan 76202, shown by the shading on Plan Catalogue Number 58042 held by NSW Public Works, reproduced hereunder and having an area of 4027 square metres or thereabouts.

This proclamation is to take effect on and from the date of publication in the *NSW Government Gazette*.

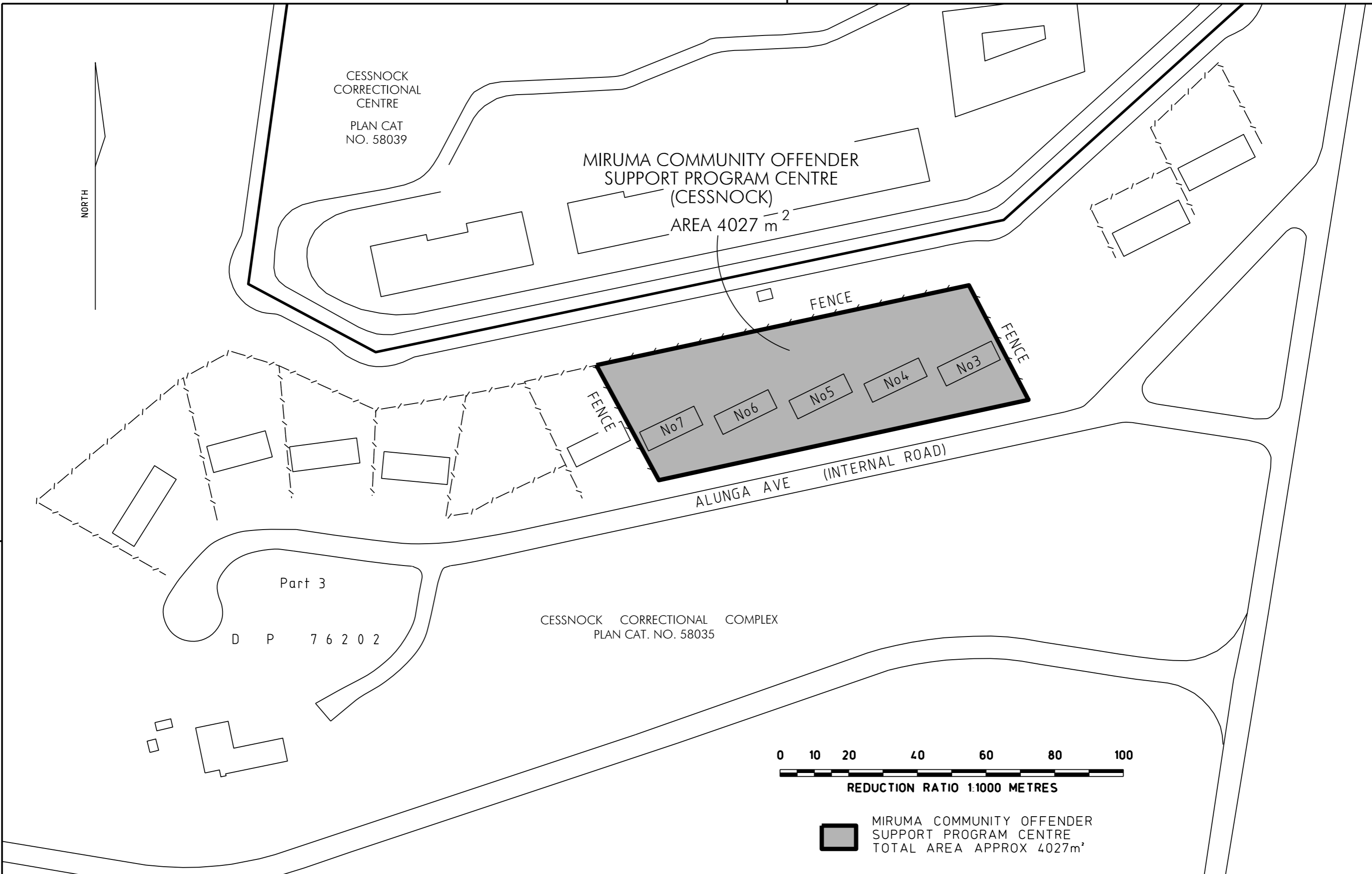
Signed and sealed at Sydney, this 18th day of October 2023.

By His Excellency's Command.

The Hon. Anoulack Chanthivong MP

Minister for Corrections

GOD SAVE THE KING!



DATUM: N/A

PLAN CAT No. 58042

CAUTION
 THIS PLAN HAS BEEN PRODUCED AT THE SCALE(S) SHOWN FOR THE PURPOSE OF PROCLAMATION BOUNDARIES AND SHOULD NOT BE USED FOR ANY OTHER PURPOSE.

JOB INSTRUCTION N/A
 FILE REFERENCE -
 SURVEY DATE(S) N/A
 ISSUE DATE 3/08/2023



**MIRUMA
 COMMUNITY OFFENDER
 SUPPORT PROGRAM CENTRE**