



Government Gazette

of the State of

New South Wales

Number 53–Crown Land

Friday, 10 February 2023

The New South Wales Government Gazette is the permanent public record of official NSW Government notices. It also contains local council, non-government and other notices.

Each notice in the Government Gazette has a unique reference number that appears in parentheses at the end of the notice and can be used as a reference for that notice (for example, (n2019-14)).

The Gazette is compiled by the Parliamentary Counsel's Office and published on the NSW legislation website (www.legislation.nsw.gov.au) under the authority of the NSW Government. The website contains a permanent archive of past Gazettes.

To submit a notice for gazettal, see the Gazette page.

ROADS ACT 1993

ORDER

Transfer of Crown Road to a Council

In pursuance of the provisions of Section 152I of the *Roads Act 1993*, the Crown road specified in Schedule 1 is transferred to the roads authority specified in Schedule 2 hereunder as from the date of publication of this notice and as from that date the road specified in Schedule 1 ceases to be a Crown road.

The Hon. Kevin John Anderson, MP
Minister for Lands and Water

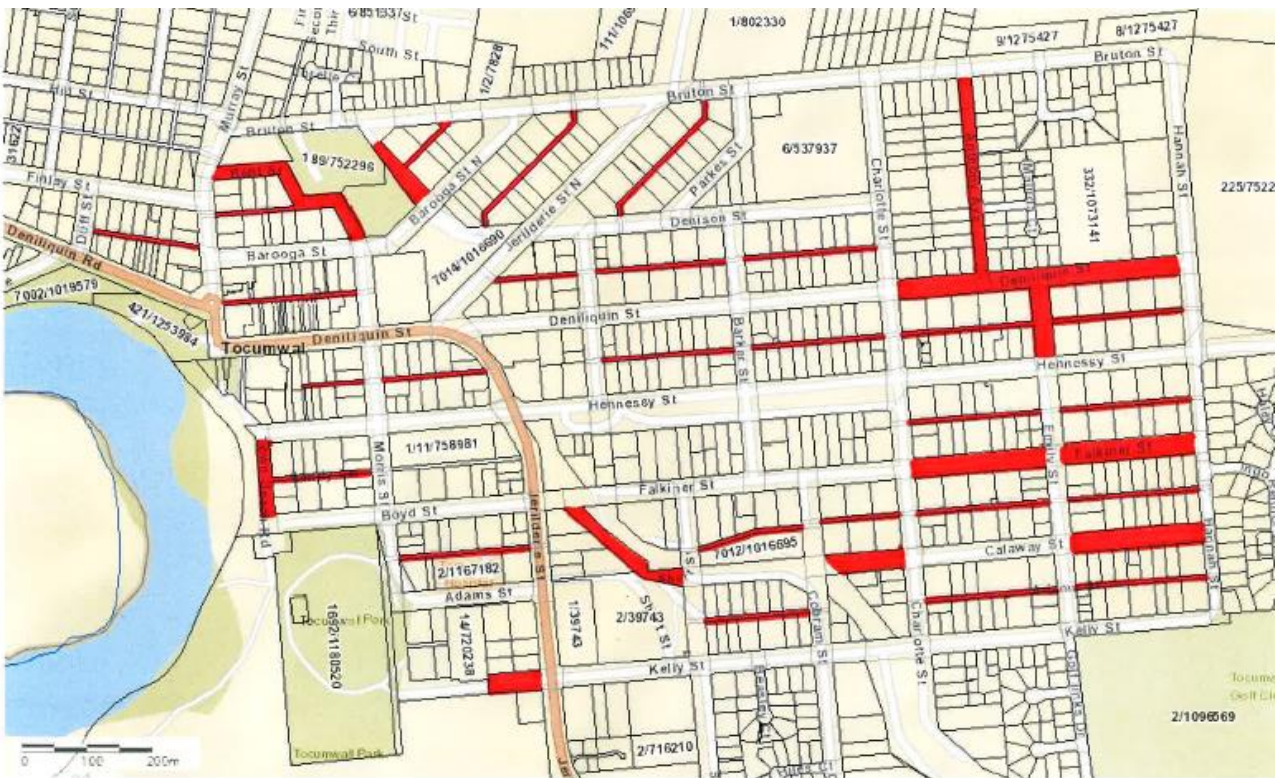
SCHEDULE 1

Parish: Tocumwal
County: Denison
Land District: Deniliquin
LGA: Berrigan Shire Council

DESCRIPTION: Crown roads south of Lot 10 DP1036181 (known as Tuppal road), east of Lot 3 DP1024841 and Wise Court; all Crown roads and lanes within the town of Tocumwal bounded by Jersey Street to the west, Lower River Road (Tuppal road) to the north, Dean Street (Newell Hwy) to the east and the Murray River from the Newell Hwy to Jersey Street to the south; all Crown roads and lanes within the town of Tocumwal bounded by Dean Street (Newell Hwy) to the west, Hill Street & Bruton Street to the north, Hannah Street to the east, Kelly Street to the south and the Murray River from Town Beach to the Newell Hwy, as shown by red colour on the diagrams below.

SCHEDULE 2

Roads Authority: Berrigan Shire Council
DPE Ref: 22/07922#4



ROADS ACT 1993

ORDER

Transfer of Crown Road to a Council

In pursuance of the provisions of Section 152I of the *Roads Act 1993*, the Crown road specified in Schedule 1 is transferred to the roads authority specified in Schedule 2 hereunder as from the date of publication of this notice and as from that date the road specified in Schedule 1 ceases to be a Crown road.

The Hon. Kevin John Anderson, MP
Minister for Lands and Water

SCHEDULE 1

Parish: Finley
County: Denison
Land District: Deniliquin
LGA: Berrigan Shire Council

DESCRIPTION: Crown road west Lot 1 DP1221508, Lot 8 DP703770, Lot 4 DP594339 & Lot 2 DP560788 known as Plumpton's road; Crown road west Lot 224 DP40843 & east Lot 217 DP257337; Crown road adjoining Lots 2-13 & 22-28 DP720220; Crown lane separating Lots 7 & 20 DP720220 from Lots 8 & 19 DP720220; Crown road west Lot 2 DP1247721, Lot 3 DP534387 & part Lot 3643 DP1189836; Crown road north Lot 9 DP1097650 & Lot 16 DP238395, as shown by red colour on the diagrams below.

SCHEDULE 2

Roads Authority: Berrigan Shire Council
DPE Ref: 22/07922#1



ROADS ACT 1993

ORDER

Transfer of Crown Road to a Council

In pursuance of the provisions of Section 152I of the *Roads Act 1993*, the Crown road specified in Schedule 1 is transferred to the roads authority specified in Schedule 2 hereunder as from the date of publication of this notice and as from that date the road specified in Schedule 1 ceases to be a Crown road.

The Hon. Kevin John Anderson, MP
Minister for Lands and Water

SCHEDULE 1

Parish: Gereldery
County: Denison
Land District: Deniliquin
LGA: Berrigan Shire Council

DESCRIPTION: Crown road separating Lots 4-5 Section 12 DP758097 from Lots 14 & 15 DP611753, Lots 1 & 2 DP520590; Crown road separating Lots 15 & 16 DP580598, Lots A & B DP377581 from Lot 112 DP875546 and Lots 2 & 3 DP510161; Crown road separating Lot 2 DP204463, Lots 15-18 DP562522, Lot 14 DP517019, Lots 6, 9 & 10 DP237596 from Lots 7, 8, 11 & 12 Section 9 DP758097, Lots 1-5 DP237596; Crown road separating Lot 1 Section 8 DP758097, Lots 231-234 DP624009, Lots 13-16 DP568838 from Lots 8-10 Section 8 DP758097, Lots 11-14 DP525054; Crown road separating Lots 1-5 Section 13 DP758097 from Lots 6-10 Section 13 DP758097; Crown road separating Lots 6-10 Section 13 DP758097 from Lots 1-5 Section 17 DP758097; Crown road separating Lots 1-5 Section 17 DP758097 from Lots 6-10 Section 17 DP758097; Crown road separating Lots 1-5 Section 18 DP758097 from Lots 6 & 7 Section 18 DP758097, Lot 1 DP627540 and Lots 1-4 DP567135, as shown by red colour on the diagrams below.

SCHEDULE 2

Roads Authority: Berrigan Shire Council
DPE Ref: 22/07922#2

ROADS ACT 1993

ORDER

Transfer of Crown Road to a Council

In pursuance of the provisions of Section 152I of the *Roads Act 1993*, the Crown road specified in Schedule 1 is transferred to the roads authority specified in Schedule 2 hereunder as from the date of publication of this notice and as from that date the road specified in Schedule 1 ceases to be a Crown road.

The Hon. Kevin John Anderson, MP
Minister for Lands and Water

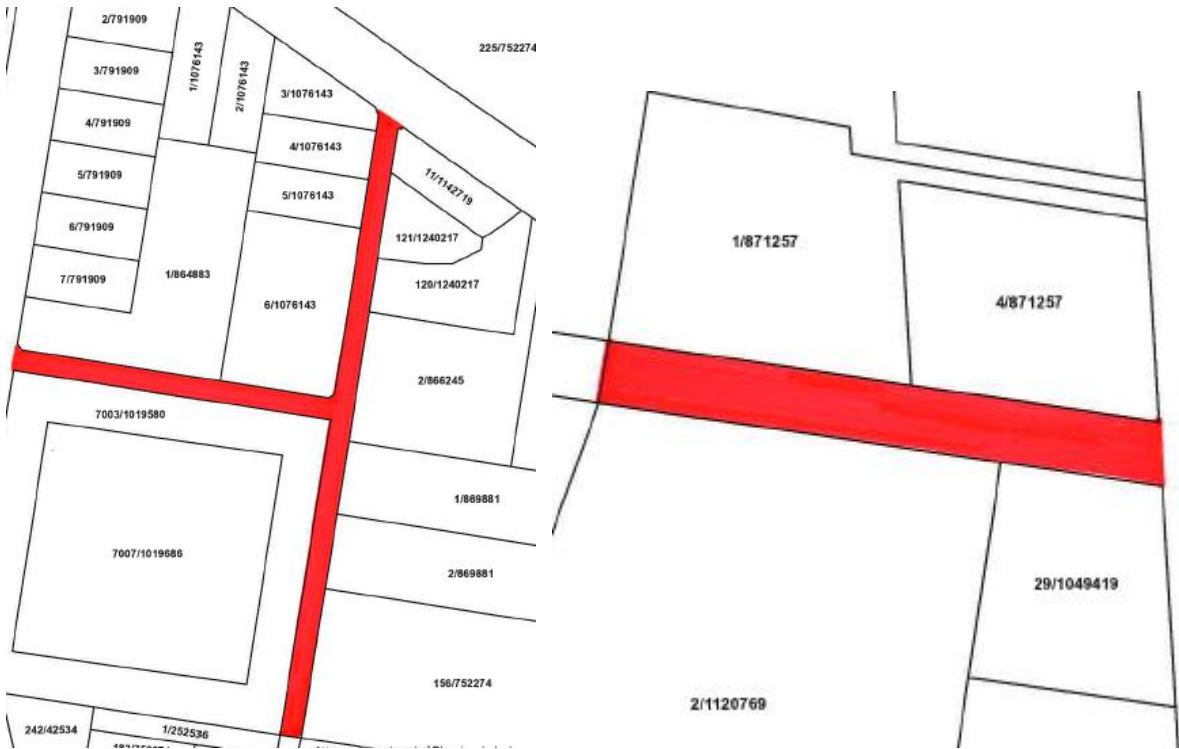
SCHEDULE 1

Parish: Barooga
County: Denison
Land District: Deniliquin
LGA: Berrigan Shire Council

DESCRIPTION: Crown road east of Lot 11 DP1142719, Lots 120& 121 DP1240217, Lot 2 DP866245, Lots 1 & 2 DP869881, Lot 156 DP752274; Crown road north Lot 7003 DP1019580 (known as Franks Road and Karabim Lane); Crown road north of Lot 2 DP1120769, Lot 29 DP1049419; Crown road south-west of Lot 3 DP790812, Lot 1 DP623291, Lot 1 DP811224, Lots 21-23 DP1099696, Lot 142 DP752274, Lot 4 DP583265, Lot 138 DP752274 (known as Takari Street); Crown road east of Lots 11 & 12 DP787922, Lot 138 & 139 DP752274, Lot 3 DP1138754, Lot 118 DP752274 (known as Buchanans Road), as shown by red colour on the diagrams below.

SCHEDULE 2

Roads Authority: Berrigan Shire Council
DPE Ref: 22/07922#3



Erratum

In the Government Gazette dated 3 February 2003 page [n 2023-0157] – under heading Roads Act 1993 Order Transfer of Crown Road to a Council.

In Schedule 2 replace
Roads Authority: Pokrt Macquarie – Hastings Council
with
Roads Authority: Port Macquarie – Hastings Council

The Hon. Kevin Anderson MP
Minister for Lands and Water

ALTERATION OF PURPOSE/CONDITIONS OF A WESTERN LANDS LEASE

It is hereby notified that in pursuance of the provisions of Section 7.3 of the Crown Land Management Act 2016, the purpose and conditions of the undermentioned Western Lands Leases have been altered as shown.

The Hon. Kevin John Anderson, M.P.
Minister for Lands and Water

Administrative District – Bourke
Shire – Bourke, County – Irrara

The purpose of Western Land Leases 1200, 3607, 4280, 5576, 8523, 9679 and 13977, being the land contained within Folio Identifiers 6208/769060, 6463/769302, 3397/765685, 4667/767831, 6040/768897, 6041/768898, 6042/768899, 4080/766585, 4666/767830, 4292/767039, 4665/767829, 2/725353, 4664/720118 and 5000/767828 has been altered from “Grazing” to “Conservation” effective from 6 February 2023.

As a consequence of the alteration of purpose/conditions rent will be assessed annually in line with the Crown Land Management Act 2016 and Regulations.

The conditions have been altered by the inclusion of the special conditions following.

SPECIAL CONDITIONS ATTACHED TO WESTERN LANDS LEASES 1200, 3607, 4280, 5576, 8523, 9679 and 13977

1. The Leaseholders undertake the Biodiversity Conservation Agreement (the Agreement) at the sole risk of the Leaseholders.
2. The Leaseholders release to the full extent permitted by law the Minister, the Crown in right of New South Wales and their respective officers, agents, servants, contractors and employees and anyone claiming through or under them from all suits, actions, demands, claims or damages of every kind arising out of or in connection with the Agreement, except to the extent directly and solely caused by an act or omission of the Minister, the Crown in the right of New South Wales or their respective officers, agents, servants, contractors or employees.
3. The Leaseholders indemnify and keep indemnified the Minister and the Crown in right of New South Wales and their respective officers, agents, servants, contractors and employees from and against all liability, claim, action, loss, damage, costs or expense (including reasonable legal costs and expenses) which may be suffered or incurred by any of those indemnified arising out of or in connection with:
 - (a) the Agreement;
 - (b) the carrying out of the Agreement by the Leaseholders;
 - (c) any requirement for relinquishment of rights in relation the Agreement;
 - (d) any declaration that the Land is subject to a Biodiversity Conservation Agreement;
 - (e) any penalty or fine incurred by those indemnified arising out of or in connection with the Agreement,except to the extent directly and solely caused by an act or omission of the Minister, the Crown in the right of New South Wales or their respective officers, agents, servants, contractors or employees.
4. The Leaseholders agree to indemnify those indemnified under these clauses despite that any such liability, claim, action, loss, damage or expense resulted from any act or thing that the Leaseholders may be authorised or obliged to do under the Agreement.
5. The Leaseholders further agree that the obligation of the Leaseholders under these clauses will continue after the expiration or other determination of the Agreement in respect of any act, deed, matter or thing happening before such expiration or determination.

6. If for any reason the Leases are forfeited or surrendered under the *Crown Land Management Act 2016* then the Leaseholder must, within 90 days of the date of such forfeiture or surrender:
 - (a) comply with any requirement under the *Biodiversity Conservation Act 2016* to relinquish any rights issued in relation to the Agreement;
 - (b) pay any penalty under the *Biodiversity Conservation Act 2016* for failure to comply with any requirements under the *Biodiversity Conservation Act 2016*;
7. The Leaseholders agree to provide the Department with the date/s of any reporting period for the Agreement.
8. The leases must only be used for the purpose of **Conservation**

File No: WLL1200-2

ROADS ACT 1993

ORDER

Transfer of Crown Road to a Council

In pursuance of the provisions of Section 152I of the *Roads Act 1993*, the Crown road specified in Schedule 1 is transferred to the roads authority specified in Schedule 2 hereunder as from the date of publication of this notice and as from that date the road specified in Schedule 1 ceases to be a Crown road.

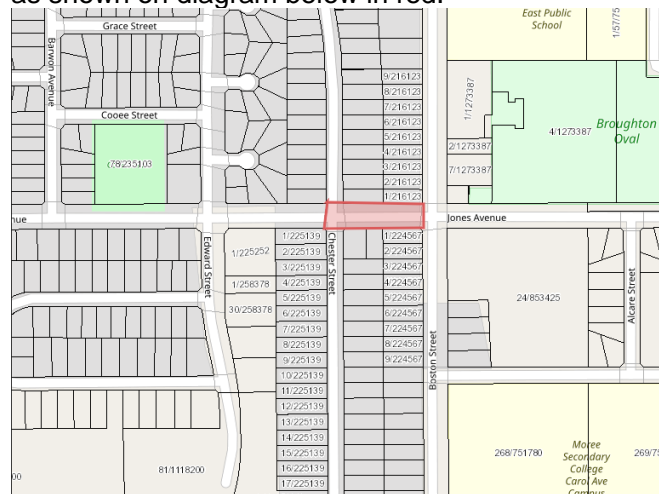
The Hon. Kevin John Anderson, M.P.
Minister for Lands and Water

SCHEDULE 1

Parish: Moree
County: Courallie
Land District: Moree
LGA: Moree Plains

DESCRIPTION: Moree Plains Shire Council has requested the transfer of Jones Ave Moree as they currently maintain the road. The portion of Jones Avenue Moree to transfer is between Chester Street Moree and Boston Street Moree.

as shown on diagram below in red.



SCHEDULE 2

Roads Authority: Moree Plains Shire Council
Council's Ref: File 13/727
DPE-Crown Lands Ref: 17/08316 and W639119

CROWN LAND MANAGEMENT ACT 2016
AUTHORISATION OF USE FOR ADDITIONAL PURPOSE UNDER S 2.14

Pursuant to section 2.14 of the Crown Land Management Act 2016, the Crown land specified in Column 2 of the following Schedule is authorised to be used for the additional purpose(s) specified opposite in Column 1 of the Schedule.

The Hon. Kevin Anderson MP
Minister for Lands and Water

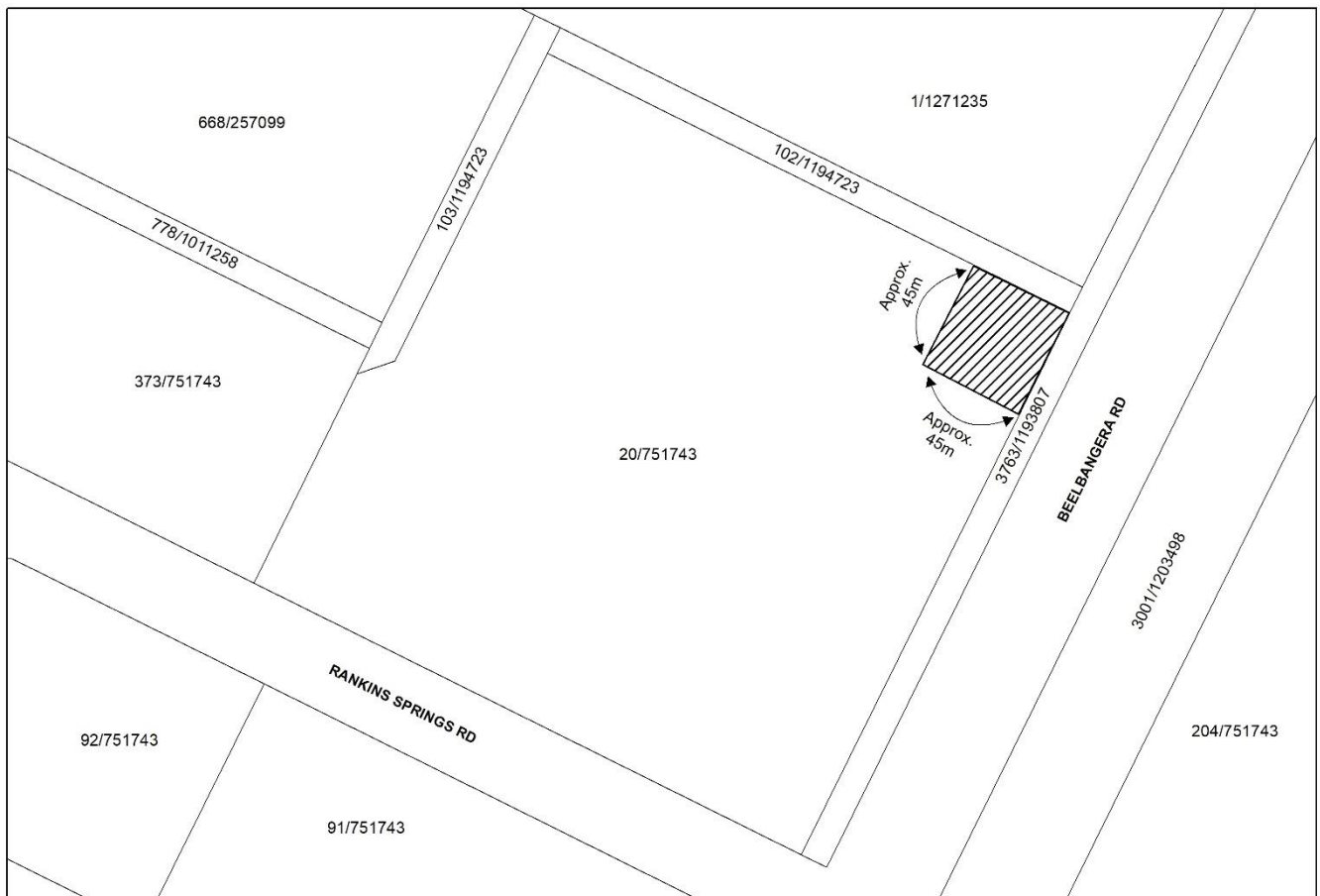
Schedule

Column 1

Rural Services (Part - Over the part of Lot 20 DP751743 being approximately 2000m² and as shown by hatching on diagram below).

Column 2

Reserve No. 66466
Public Purpose: Public Recreation
Notified: 11-Dec-1936
File Reference: R66466/PURP001/001



CROWN LAND MANAGEMENT ACT 2016
AUTHORISATION OF USE FOR ADDITIONAL PURPOSE UNDER S 2.14

Pursuant to section 2.14 of the Crown Land Management Act 2016, the Crown land specified in Column 2 of the following Schedule is authorised to be used for the additional purpose(s) specified opposite in Column 1 of the Schedule.

The Hon. Kevin Anderson MP
Minister for Lands and Water

Column 1	Schedule
Community Purposes	Column 2 Reserve No. 90617 Public Purpose: Boy Scouts Notified: 14-Feb-1975 File Reference: R90617/PURP001/001

ROADS ACT 1993

ORDER

DEDICATION OF CROWN LAND AS PUBLIC ROAD

In pursuance of the provisions of Section 12 of the *Roads Act 1993*, the Crown road specified in Schedule 1 is dedicated as public road under the control of the Roads Authority specified in Schedule 2, as from the date of publication of this notice.

The Hon. Kevin John Anderson, M.P.
Minister for Lands and Water

SCHEDULE 1

Parish: Moree
County: Courallie
Land District: Moree
LGA: Moree Plains

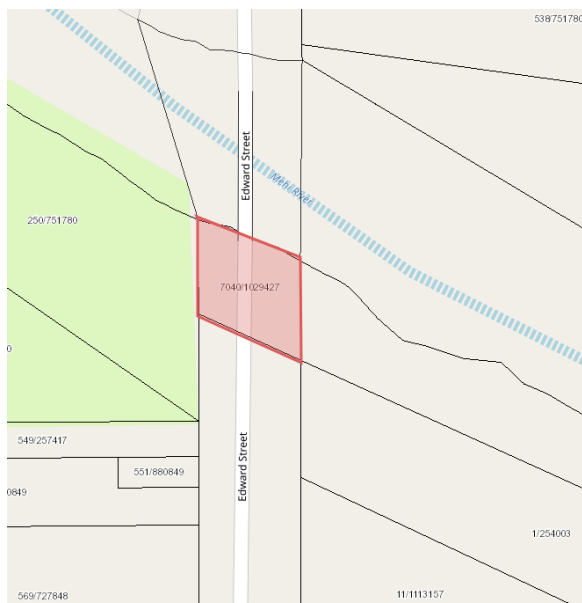
DESCRIPTION: Crown land being Lot 7040 DP 1059427 as shown on diagram below in red.

SCHEDULE 2

The road is a dedicated as a Public Road under the control of Moree Plains Shire Council as the roads authority.

Crown Lands File Reference:23/00725

NOTE: The part of Reserve 70272 for Public Recreation, notified 12 September 1941 over Lot 7040 DP 1059427 is automatically revoked by this notification



CROWN LAND MANAGEMENT ACT 2016
NOTICE - CROWN LAND TO BE USED OR OCCUPIED FOR OTHER PURPOSE UNDER S 2.18(2)(b)

Pursuant to section 2.18(2)(b) of the Crown Land Management Act 2016, the Crown land specified in Column 2 of the following Schedule is proposed to be used or occupied under a relevant interest granted for the purpose(s) specified in Column 1 of the following Schedule.

The Hon. Kevin Anderson MP
Minister for Lands and Water

Column 1	Schedule	Column 2
Conservation (relevant interest - Licence 631814)		Reserve No. 80281 Public Purpose: Generally Notified: 17-Jan-1958 File Reference: R80281/PURP002/001
Conservation (relevant interest - Licence 631814)		Reserve No. 755757 Public Purpose: Future Public Requirements Notified: 29-Jun-2007 File Reference: R755757/PURP001/001
Conservation (relevant interest - Licence 631814)		Reserve No. 62688 Public Purpose: Generally Notified: 15-May-1931 File Reference: R62688/PURP001/001
Conservation (relevant interest - Licence 631814)		Reserve No. 58609 Public Purpose: Generally Notified: 26-Feb-1926 File Reference: R58609/PURP001/001
Conservation (relevant interest - Licence 631814)		Reserve No. 89682 Public Purpose: Future Public Requirements Notified: 12-Dec-1975 File Reference: R89682/PURP001/001
Conservation (relevant interest - Licence 631814)		Reserve No. 1012828 Public Purpose: Future Public Requirements Notified: 8-Dec-2006 File Reference: R1012828/PURP001/001

Column 1 Conservation (relevant interest - Licence 631814)	Schedule Column 2 Reserve No. 755766 Public Purpose: Future Public Requirements Notified: 29-Jun-2007 File Reference: R755766/PURP001/001
Column 1 Conservation (relevant interest - Licence 631814)	Schedule Column 2 Reserve No. 190027 Public Purpose: Public Recreation Notified: 30-Jan-1987 File Reference: R190027/PURP003/001
Column 1 Dam (relevant interest - Licence 630595)	Schedule Column 2 Reserve No. 77697 Public Purpose: Future Public Requirements Notified: 17-Jul-1955 File Reference: R77697/PURP001/001
Column 1 Access (relevant interest - Licence 631479) Business Purposes (relevant interest - Licence 631479)	Schedule Column 2 Reserve No. 140022 Public Purpose: Public Recreation, Public Hall Notified: 31-Jul-1987 File Reference: R140022/PURP001/001
Column 1 Grazing (relevant interest - Licence 632578)	Schedule Column 2 Reserve No. 98041 Public Purpose: Access Notified: 27-Dec-1985 File Reference: R98041/PURP001/001
Column 1 Bush Fire Brigade Purposes (relevant interest - Licence 632599)	Schedule Column 2 Reserve No. 755692 Public Purpose: Future Public Requirements Notified: 29-Jun-2007 File Reference: R755692/PURP002/001
Column 1 Grazing (relevant interest - Licence 634117)	Schedule Column 2 Reserve No. 84944 Public Purpose: Public Recreation, Access Notified: 17-Jul-1964 File Reference: R84944/PURP001/001
Column 1 Pump Site (relevant interest - Licence 634811) Pipeline (relevant interest - Licence 634811)	Schedule Column 2 Reserve No. 84334 Public Purpose: Generally Notified: 22-Mar-1963 File Reference: R84334/PURP050/001

Column 1

Pump Site (relevant interest - Licence 634811)
Pipeline (relevant interest - Licence 634811)

Schedule**Column 2**

Reserve No. 1011268
Public Purpose: Future Public Requirements
Notified: 3-Feb-2006
File Reference: R1011268/PURP620/001

Column 1

Pipeline (relevant interest - Licence 634811)

Schedule**Column 2**

Reserve No. 24907
Public Purpose: Travelling Stock
Notified: 17-Oct-1896
File Reference: R24907/PURP001/001

Column 1

Parking Area (relevant interest - Licence 636169)
Driveway (relevant interest - Licence 636169)
Access (relevant interest - Licence 636169)

Schedule**Column 2**

Reserve No. 68749
Public Purpose: Public Recreation
Notified: 27-Oct-1939
File Reference: R68749/PURP001/001

Column 1

Pump Site (relevant interest - Licence 637262)
Pipeline (relevant interest - Licence 637262)

Schedule**Column 2**

Reserve No. 56146
Public Purpose: Generally
Notified: 11-May-1923
File Reference: R56146/PURP569/001

Column 1

Pump Site (relevant interest - Licence 637262)
Pipeline (relevant interest - Licence 637262)

Schedule**Column 2**

Reserve No. 1011268
Public Purpose: Future Public Requirements
Notified: 3-Feb-2006
File Reference: R1011268/PURP618/001

Column 1

Grazing (relevant interest - Licence 637262)
Pipeline (relevant interest - Licence 637262)

Schedule**Column 2**

Reserve No. 1898
Public Purpose: Water
Notified: 14-Oct-1878
File Reference: R1898/PURP001/001

Column 1

Grazing (relevant interest - Licence 6327262)
Pipeline (relevant interest - Licence 6327262)

Schedule**Column 2**

Reserve No. 92125
Public Purpose: Future Public Requirements
Notified: 18-Apr-1980
File Reference: R92125/PURP001/001

Column 1

Environmental Protection (relevant interest - Licence 638164)

Schedule**Column 2**

Reserve No. 91042
Public Purpose: Public Recreation
Notified: 17-Feb-1978
File Reference: R91042/PURP002/001

Schedule

Column 1

Environmental Protection (relevant interest - Licence 638164)

Column 2

Reserve No. 1011268

Public Purpose: Future Public Requirements

Notified: 3-Feb-2006

File Reference: R1011268/PURP621/001

CROWN LAND MANAGEMENT ACT 2016
APPOINTMENT OF STATUTORY LAND MANAGER BOARD MEMBERS

Pursuant to clause 4(1) of Schedule 5 to the *Crown Land Management Act 2016*, the persons specified in Column 1 of the Schedule hereunder are appointed, for the terms of office specified in that Column, as board members for the statutory land manager specified opposite in Column 2, which has been appointed as Crown land manager of the land referred to in Column 3 of the Schedule. It is a condition of the appointment that the board member must comply with the Department of Planning and Environment - Crown Lands *Crown reserve code of conduct: For non-council Crown land managers and commons trusts* (as may be amended or replaced from time to time).

The Hon. Kevin Anderson MP
Minister for Lands and Water

Schedule		
Column 1	Column 2	Column 3
Mr Ronald Allan Phillips	Mangoplah Public Hall Land Manager	Reserve No. 51995 Purpose: Public Hall Notified: 16-Feb-1917
For a term commencing the date of this notice and expiring 10-Mar-2027		File Reference: SLM/APP652/001

CROWN LAND MANAGEMENT ACT 2016
APPOINTMENT OF STATUTORY LAND MANAGER BOARD MEMBERS

Pursuant to clause 4(1) of Schedule 5 to the *Crown Land Management Act 2016*, the persons specified in Column 1 of the Schedule hereunder are appointed, for the terms of office specified in that Column, as board members for the statutory land manager specified opposite in Column 2, which has been appointed as Crown land manager of the land referred to in Column 3 of the Schedule. It is a condition of the appointment that the board member must comply with the Department of Planning and Environment - Crown Lands *Crown reserve code of conduct: For non-council Crown land managers and commons trusts* (as may be amended or replaced from time to time).

The Hon. Kevin Anderson MP
Minister for Lands and Water

Schedule		
Column 1	Column 2	Column 3
Mr Guy Rodney Sim	Running Stream Recreation Reserve Land Manager	Reserve No. 37372 Purpose: Public Recreation Notified: 12-Mar-1904
Mr Hudson Allan Sim		File Reference: SLM/APP642/001
Mrs Christine Joy Reeves		
Mrs Sharon Linda Chadwick		
Mr John Colin Chadwick		
For a term commencing the date of this notice and expiring 9-Feb-2028		

CROWN LAND MANAGEMENT ACT 2016
NOTICE - CROWN LAND TO BE USED OR OCCUPIED FOR OTHER PURPOSE UNDER S 2.18(2)(b)

Pursuant to section 2.18(2)(b) of the Crown Land Management Act 2016, the Crown land specified in Column 2 of the following Schedule is proposed to be used or occupied under a relevant interest granted for the purpose(s) specified in Column 1 of the following Schedule.

The Hon. Kevin Anderson MP
Minister for Lands and Water

Schedule

Column 1

Concrete Ramp (relevant interest - Licence 637945)
Jetty (relevant interest - Licence 637945)
Landing/Platform (relevant interest - Licence 637945)
Reclamation (relevant interest - Licence 637945)
Seawall (relevant interest - Licence 637945)
Sliprails (relevant interest - Licence 637945)

Column 2

Reserve No. 56146
Public Purpose: Generally
Notified: 11-May-1923
File Reference: R56146/PURP570/001

Schedule

Column 1

Concrete Ramp (relevant interest - Licence 637945)
Jetty (relevant interest - Licence 637945)
Landing/Platform (relevant interest - Licence 637945)
Reclamation (relevant interest - Licence 637945)
Seawall (relevant interest - Licence 637945)
Sliprails (relevant interest - Licence 637945)

Column 2

Reserve No. 1011268
Public Purpose: Future Public Requirements
Notified: 3-Feb-2006
File Reference: R1011268/PURP619/001

Schedule

Column 1

Concrete Ramp (relevant interest - Licence 620830)
Jetty (relevant interest - Licence 620830)
Reclamation (relevant interest - Licence 620830)
Seawall (relevant interest - Licence 620830)

Column 2

Reserve No. 56146
Public Purpose: Generally
Notified: 11-May-1923
File Reference: R56146/PURP571/001

Schedule

Column 1

Concrete Ramp (relevant interest - Licence 620830)
Jetty (relevant interest - Licence 620830)
Reclamation (relevant interest - Licence 620830)
Seawall (relevant interest - Licence 620830)

Column 2

Reserve No. 1011268
Public Purpose: Future Public Requirements
Notified: 3-Feb-2006
File Reference: R1011268/PURP622/001

Schedule

Column 1

Jetty (relevant interest - Licence 597602)
Ramp (relevant interest - Licence 597602)

Column 2

Reserve No. 56146
Public Purpose: Generally
Notified: 11-May-1923
File Reference: R56146/PURP572/001

Schedule

Column 1

Jetty (relevant interest - Licence 597602)
Ramp (relevant interest - Licence 597602)

Column 2

Reserve No. 1011268
Public Purpose: Future Public Requirements
Notified: 3-Feb-2006
File Reference: R1011268/PURP623/001

Schedule**Column 1**

Jetty (relevant interest - Licence 624615)
Reclamation (relevant interest - Licence 624615)
Seawall (relevant interest - Licence 624615)
Slipway (relevant interest - Licence 624615)

Column 2

Reserve No. 56146
Public Purpose: Generally
Notified: 11-May-1923
File Reference: R56146/PURP573/001

Schedule**Column 1**

Jetty (relevant interest - Licence 624615)
Reclamation (relevant interest - Licence 624615)
Seawall (relevant interest - Licence 624615)
Slipway (relevant interest - Licence 624615)

Column 2

Reserve No. 1011268
Public Purpose: Future Public Requirements
Notified: 3-Feb-2006
File Reference: R1011268/PURP624/001

Schedule**Column 1**

Ramp (relevant interest - Licence 627828)
Reclamation (relevant interest - Licence 627828)
Seawall (relevant interest - Licence 627828)

Column 2

Reserve No. 56146
Public Purpose: Generally
Notified: 11-May-1923
File Reference: R56146/PURP574/001

Schedule**Column 1**

Ramp (relevant interest - Licence 627828)
Reclamation (relevant interest - Licence 627828)
Seawall (relevant interest - Licence 627828)

Column 2

Reserve No. 1011268
Public Purpose: Future Public Requirements
Notified: 3-Feb-2006
File Reference: R1011268/PURP625/001

Schedule**Column 1**

Concrete Ramp (relevant interest - Licence 602023)
Boatshed (relevant interest - Licence 602023)

Column 2

Reserve No. 56146
Public Purpose: Generally
Notified: 11-May-1923
File Reference: R56146/PURP575/001

Schedule**Column 1**

Concrete Ramp (relevant interest - Licence 602023)
Boatshed (relevant interest - Licence 602023)

Column 2

Reserve No. 1011268
Public Purpose: Future Public Requirements
Notified: 3-Feb-2006
File Reference: R1011268/PURP626/001

Schedule**Column 1**

Concrete Ramp (relevant interest - Licence 593429)
Jetty (relevant interest - Licence 593429)
Reclamation (relevant interest - Licence 593429)

Column 2

Reserve No. 56146
Public Purpose: Generally
Notified: 11-May-1923
File Reference: R56146/PURP576/001

Schedule**Column 1**

Concrete Ramp (relevant interest - Licence 593429)
Jetty (relevant interest - Licence 593429)
Reclamation (relevant interest - Licence 593429)

Column 2

Reserve No. 1011268
Public Purpose: Future Public Requirements
Notified: 3-Feb-2006
File Reference: R1011268/PURP627/001

Schedule

Column 1

Berthing Area (relevant interest - Licence 630981)
Concrete Ramp (relevant interest - Licence 630981)
Jetty (relevant interest - Licence 630981)
Piles (relevant interest - Licence 630981)
Pontoon (relevant interest - Licence 630981)
Ramp (relevant interest - Licence 630981)
Reclamation (relevant interest - Licence 630981)
Seawall (relevant interest - Licence 630981)

Column 2

Reserve No. 56146
Public Purpose: Generally
Notified: 11-May-1923
File Reference: R56146/PURP577/001

Schedule

Column 1

Berthing Area (relevant interest - Licence 630981)
Concrete Ramp (relevant interest - Licence 630981)
Jetty (relevant interest - Licence 630981)
Piles (relevant interest - Licence 630981)
Pontoon (relevant interest - Licence 630981)
Ramp (relevant interest - Licence 630981)
Reclamation (relevant interest - Licence 630981)
Seawall (relevant interest - Licence 630981)

Column 2

Reserve No. 1011268
Public Purpose: Future Public Requirements
Notified: 3-Feb-2006
File Reference: R1011268/PURP628/001
