



Government Gazette

of the State of

New South Wales

Number 95—Roads and Transport

Friday, 24 February 2023

The New South Wales Government Gazette is the permanent public record of official NSW Government notices. It also contains local council, non-government and other notices.

Each notice in the Government Gazette has a unique reference number that appears in parentheses at the end of the notice and can be used as a reference for that notice (for example, (n2019-14)).

The Gazette is compiled by the Parliamentary Counsel's Office and published on the NSW legislation website (www.legislation.nsw.gov.au) under the authority of the NSW Government. The website contains a permanent archive of past Gazettes.

To submit a notice for gazettal, see the Gazette page.

MARINE SAFETY ACT 1998

MARINE NOTICE

Section 12(2)

REGULATION OF VESSELS – EXCLUSION ZONE AND SPECIAL RESTRICTIONS

Location

Newcastle Harbour – between Horseshoe Beach and Queens Wharf.

Duration

- 12.00pm Thursday 9 March 2023 to 9.00am Monday 13 March 2023

Exclusion zone

The Thrifty Newcastle 500 supercar event will take place at the above location.

An **EXCLUSION ZONE** is specified during the event, which will be marked by lit yellow buoys and be monitored by control vessels on the perimeter. The Zone will allow for vessel anchorage, and may at times be regulated by patrolling Authorised Officers.

Unauthorised vessels are not permitted inside the Exclusion Zone.

Special Restrictions

Due to the risk to safe navigation posed by vessels seeking to moor or anchor in Newcastle Harbour during the event, the following special restrictions will apply at the location:

- Any vessel secured to a wharf unattended will be removed.
- Access to Customs House Steps and Tug Berth Four will be restricted to authorised vessels only.

Designated buoyed 'Anchorage Areas' for this event will be established. Anchorage bookings will not be available for the duration of the event.

Vessels must not moor or anchor other than in the designated anchorage areas.

Penalties may apply (section 12(5) - *Marine Safety Act 1998*)

For full details visit the Transport for NSW website – <https://www.nsw.gov.au/driving-boating-and-transport/using-waterways/restrictions-and-closures/marine-notice>

Marine Notice: NH23015

Date: 16 February 2023



Mike Baldwin

Manager Waterways Operations Hunter

Delegate

MARINE SAFETY ACT 1998

MARINE NOTICE

Section 12(2)

REGULATION OF VESSELS – EXCLUSION ZONE

Location

Farm Cove, Sydney Harbour

Duration

- 24 hours per day - during the construction period, from 6.00am Monday 27 February 2023 to 11.59pm Tuesday 21 March 2023
- 5.30pm to 10.30pm - during performances, from Wednesday 22 March 2023 to Sunday 23 April 2023
- 24 hours per day – during the deconstruction period, from 6.00am Monday 24 April 2023 to 11.59pm Sunday 7 May 2023

Detail

The Handa Opera event will take place on the navigable waters of Farm Cove, Sydney Harbour specified above. It comprises a construction, performance and deconstruction period.

An **EXCLUSION ZONE** is specified during the event, which will be marked by lit yellow buoys and indicated by the presence of control and security vessels.

Unauthorised vessels and persons are strictly prohibited from entering the Exclusion Zone.

Penalties may apply (section 12(5) - *Marine Safety Act 1998*)

For full details visit the Transport for NSW website – <https://www.nsw.gov.au/driving-boating-and-transport/using-waterways/restrictions-and-closures/marine-notices>

Marine Notice: SE2306

Date: 14 February 2023



Drew Jones

Senior Special Aquatic Events Officer

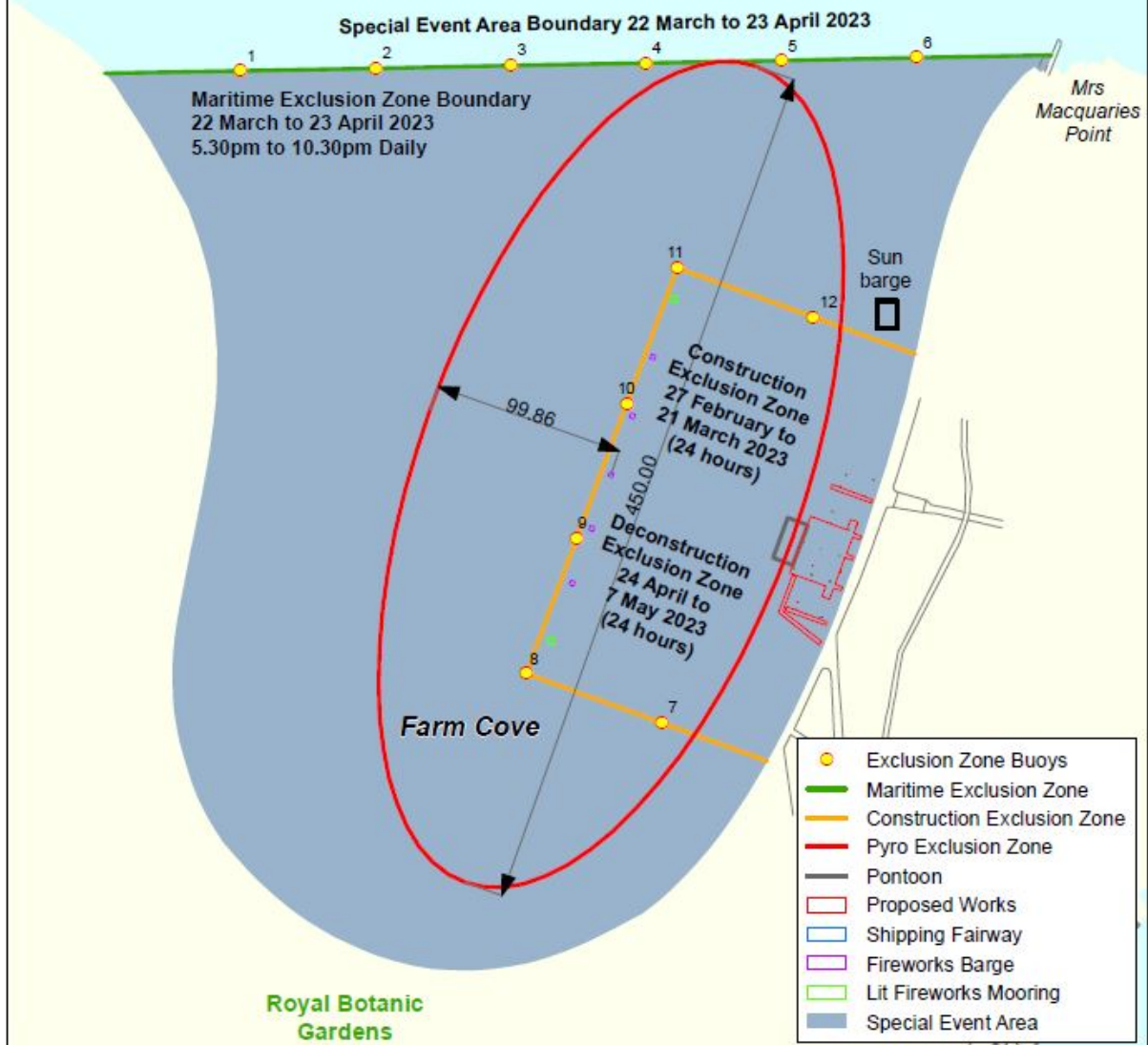
Delegate

SYDNEY HARBOUR

- Special Event Area: 22 March to 23 April 2023
- Construction Exclusion Zone: 6am 27 February to midnight 21 March 2023 (24hrs)*
- Performance & Fireworks Exclusion Zone: 22 March to 23 April (5.30pm to 10.30pm Daily)
- Deconstruction Zone: from 6am 24 April to midnight 7 May 2023 (24hrs)*

NOTE:

There is a lot of different barge movement during the Construction and Deconstruction periods



Lake Macquarie City Council

ROADS ACT 1993

Naming of Roads

Notice is hereby given that Lake Macquarie City Council, Pursuant to Section 162 of the Roads Act 1993, has officially named the road as shown hereunder:

| Name | Locality |
|--------------------------------------|--------------|
| Integrity Street | CAMERON PARK |
| Description | |
| Runs off Portland Drive CAMERON PARK | |

Morven Cameron
Chief Executive Officer
Lake Macquarie City Council
Box 1906
HUNTER REGION MAIL CENTRE NSW 2310

ORDER

ROADS ACT 1993

Section 50

On the recommendation of Transport for NSW pursuant to section 54 of the *Roads Act 1993 (the Act)*, the specified public road in the Local Government Area of Liverpool City is declared as set out in the Schedule to this Order.

I, the Minister for Metropolitan Roads, pursuant to section 50 of the Act, by this Order, **DECLARE** the public road described in the Schedule as a Secondary Road.

Signed:

HON NATALIE WARD
MINISTER FOR METROPOLITAN ROADS

Date: 17/2/2023

SCHEDULE

| CLASS, NAME AND NUMBER | DESCRIPTION | ADMINISTRATIVE CATEGORY | CLASSIFICATION UNDER SECTION WITHIN ROADS ACT 1993 |
|---|--|------------------------------------|---|
| SR 2126 | Edmondson Avenue, Austral from Bringelly Road (MR647) to Fifteenth Avenue, Austral | Regional | Section 50 |

ORDER

ROADS ACT 1993

Sections 46 and 47

On the recommendation of Transport for NSW pursuant to section 54 of the *Roads Act 1993* (the Act), specified roads in the Local Government Areas of Narromine, Dubbo and Gilgandra are subject to route classification as set out in the Schedule to this Order.

I, the Minister for Regional Transport and Roads, pursuant to sections 46 and 47 of the Act, by this Order, **VARY** the routes of HW7, MR89, MR354, MR572 by **REVOKING** the existing declarations of those roads, and **DECLARING** new route MR704 and the varied routes as described in the Schedule.

Signed:

HON SAM FARRAWAY MLC
MINISTER FOR REGIONAL TRANSPORT AND ROADS

Date:

12/2/2023

SCHEDULE

| CLASS, NAME AND NUMBER | DESCRIPTION | ADMINISTRATIVE CATEGORY | CLASSIFICATION UNDER SECTION WITHIN ROADS ACT 1993 |
|------------------------|--|-------------------------|--|
| Highway 7 | MITCHELL HIGHWAY - From the junction with the Great Western Highway (HW5) at Bathurst, via the Northern Distributor Road at Orange, to Molong, Wellington, Dubbo, Narromine via Manildra Street and Culling Street, then on to Trangie, Nevertire, Nyngan, Coolabah, Byrock and Bourke to the Queensland Border at Barrington | State | Section 47 |
| Main Road 89 | Tomingley Road - from the Newell Highway (HW17) at Tomingley to Narromine via Wentworth Bypass and Manildra Street, ending at the Mitchell Highway (HW7) at Narromine | Regional | Section 46 |
| Main Road 572 | From the Mitchell Highway (HW7) at Narromine to the Newell Highway at Eumungerie State: Eumungerie Road at Collie Road to Newell Highway (HW17) at Eumungerie Regional: Warren Road from the Mitchell Highway (HW7) at Narromine, via Eumungerie Road to Collie Road | State and Regional | Section 46 |
| Main Road 354 | From the Nyngan-Condobolin Road (MR57) at Tullamore via The McGrane Way and Derribong Avenue to Wentworth Bypass (MR89) at Narromine | Regional | Section 46 |
| Main Road 704 | Burraway Street at Narromine from the intersection of Manildra Street (MR89) and the Mitchell Highway (HW7), on to Dandaloo Street ending at the intersection of Culling Street (HW7), Narromine | State | Section 46 |

ORDER

ROADS ACT 1993

Section 46

On the recommendation of Transport for NSW pursuant to section 54 of the *Roads Act 1993 (the Act)*, specified roads in the Local Government Areas of Cabonne and Goulburn Mulwaree are subject to route variation as set out in the Schedule to this Order.

I, the Minister for Regional Transport and Roads, pursuant to section 46 of the Act, by this Order, **VARY** the routes of MR256 and MR707 by **REVOKING** the existing declarations of those roads, and **DECLARING** the roads with varied routes as described in the Schedule.

Signed:

HON SAM FARRAWAY MLC
MINISTER FOR REGIONAL TRANSPORT AND ROADS

Date:

12/2/2023

SCHEDULE

| CLASS, NAME AND NUMBER | DESCRIPTION | ADMINISTRATIVE CATEGORY | CLASSIFICATION UNDER SECTION WITHIN ROADS ACT 1993 |
|---------------------------------------|--|------------------------------------|---|
| Main road 256 | From Lagoon Street at Goulburn via Taralga to the Oberon – Bathurst Road (MR253) near Oberon | Regional | Section 46 |
| Main road 707 | Packham Drive - From Kiewa Street, Manildra via Packham Drive and Wellington Street to Peabody Road, Molong | State | Section 46 |

ROADS ACT 1993

Order - Section 27

Variation of a Road Widening Order
applying to part of Bringelly Road at Leppington
in the Liverpool Council Area, Parish of Minto and County of Cumberland

Transport for NSW, by its delegate and with the consent of the Minister for Metropolitan Roads, by this order under section 27 of the *Roads Act 1993* varies the road widening order published in Government Gazette No 107 of 20 August 1965 folio 2660 by excluding Lot 27 in Deposited Plan 225207 and Lots 2 to 6 inclusive and Lots 8 to 13 inclusive in Deposited Plan 225208 from the operation of that order.

K DURIE
Statutory Land Transactions Manager
Transport for NSW

(TfNSW Papers: SF2022/235484)

MARINE SAFETY ACT 1998

MARINE NOTICE

Section 12(2)

REGULATION OF VESSELS – EXCLUSION ZONE

Location

Murray River – near the township of Robinvale (Victoria) and between the following locations on the following dates:

- 7.00am to 2.00pm Saturday 11 March 2023 – The Murray River between the 1122km river marker (1km downstream of the Robinvale-Euston Road Bridge) and the 1164km river marker (junction of the Murray River and Bonvaricall Creek).
- 2.00pm to 7.00pm Saturday 11 March 2023 – The Murray River between the 1122km river marker (1km downstream of the Robinvale-Euston Road Bridge) and the 1140km river marker (2km upstream of the Bumbang Cutting).
- 7.00am to 7.00pm Sunday 12 March 2023 – The Murray River between the 1122km river marker (1km downstream of the Robinvale-Euston Road Bridge) and the 1164km river marker (junction of the Murray River and Bonvaricall Creek).

Duration

- 7.00am to 7.00pm – Saturday 11 March 2023
- 7.00am to 7.00pm – Sunday 12 March 2023

Detail

Competitive ski racing will be conducted on the navigable waters of the Murray River as specified above.

The event will involve the use of high speed power vessels, persons being towed at speed using tow-lines and persons in the water from time to time – presenting a significant potential hazard to other waterway users.

An **EXCLUSION ZONE** is specified during the event and will comprise the full width of the Murray River between the locations detailed on the respective days above. The area will be marked by buoys and monitored by control vessels.

Unauthorised vessels and persons are prohibited from entering the exclusion zone during the times specified above.

Penalties may apply (section 12(5) - *Marine Safety Act 1998*)

For full details visit the Transport for NSW website – <https://www.nsw.gov.au/driving-boating-and-transport/using-waterways/restrictions-and-closures/marine-notices>

Marine Notice: SO2323

Date: 22 February 2023

A handwritten signature in black ink, reading "N. Jacobs". The signature is written in a cursive style with a large initial "N" and a stylized "J".

Nathaniel Jacobs

Manager Waterways Operations South

Delegate

ROADS ACT 1993

Notice of Dedication of Land as Public Road at Toolijooa and Broughton Village in the Kiama Municipal Council Area

Transport for NSW, by its delegate, dedicates the land described in the schedule below as public road under section 10 of the *Roads Act 1993*.

K DURIE
Statutory Land Transactions Manager
Transport for NSW

Schedule

All those pieces or parcels of land situated in the Kiama Municipal Council area, Parish of Broughton and County of Camden, shown as:

Lots 102 and 103 Deposited Plan 1267987; and

Lots 427 and 432 Deposited Plan 1186383.

(TfNSW Papers: SF2014/023389; RO SF2012/015399)

MARINE SAFETY ACT 1998

MARINE NOTICE

Section 12(2)

REGULATION OF VESSELS – EXCLUSION ZONE

Location

Sydney Harbour – Rushcutters Bay, Darling Harbour and Walsh Bay

Duration

- 5.00pm to 6:00am
- Tuesday 28 February 2023 to Wednesday 1 March 2023 – Rushcutters Bay
- Wednesday 1 March to Thursday 2 March 2023 – Darling Harbour and Walsh Bay

Detail

A special event will take place on Sydney Harbour at the above location, being filming of a major motion picture.

Exclusion Zone

An Exclusion Zone will be established in the nominated locations for the duration of the filming activities, as per the attached maps, and will be patrolled and indicated by Police, Maritime, and other official control vessels.

The Exclusion Zone in Rushcutters Bay will be activated over all waters south of a line from the northern tip of Garden Island to the Darling Point ferry wharf (not including the wharf).

The Exclusion Zone in Darling Harbour and Walsh will move with the subject vessels in stages from adjacent to the Jones Bay Wharf Marina at Pyrmont across Darling Harbour to Barangaroo. A separate part of the event will be filmed in the Sydney Harbour Transit Zone heading from west to east adjacent to the finger wharves.

Unauthorised vessels and persons are strictly prohibited from entering the Exclusion Zones.

Penalties may apply (section 12(5) - *Marine Safety Act 1998*).

The Exclusion Zones may be temporarily lifted by authorized officers on a case by case basis to allow vessels to transit the Zones.

For full details visit the Transport for NSW website – <https://www.nsw.gov.au/driving-boating-and-transport/using-waterways/restrictions-and-closures/marine-notice>

Maps and Charts Affected

Maritime Boating Map – 9D and 9G

RAN Hydrographic Chart AUS 202

Marine Notice: SE2309


Date: 23 February 2023

A handwritten signature in black ink, appearing to read 'Drew Jones', written in a cursive style.

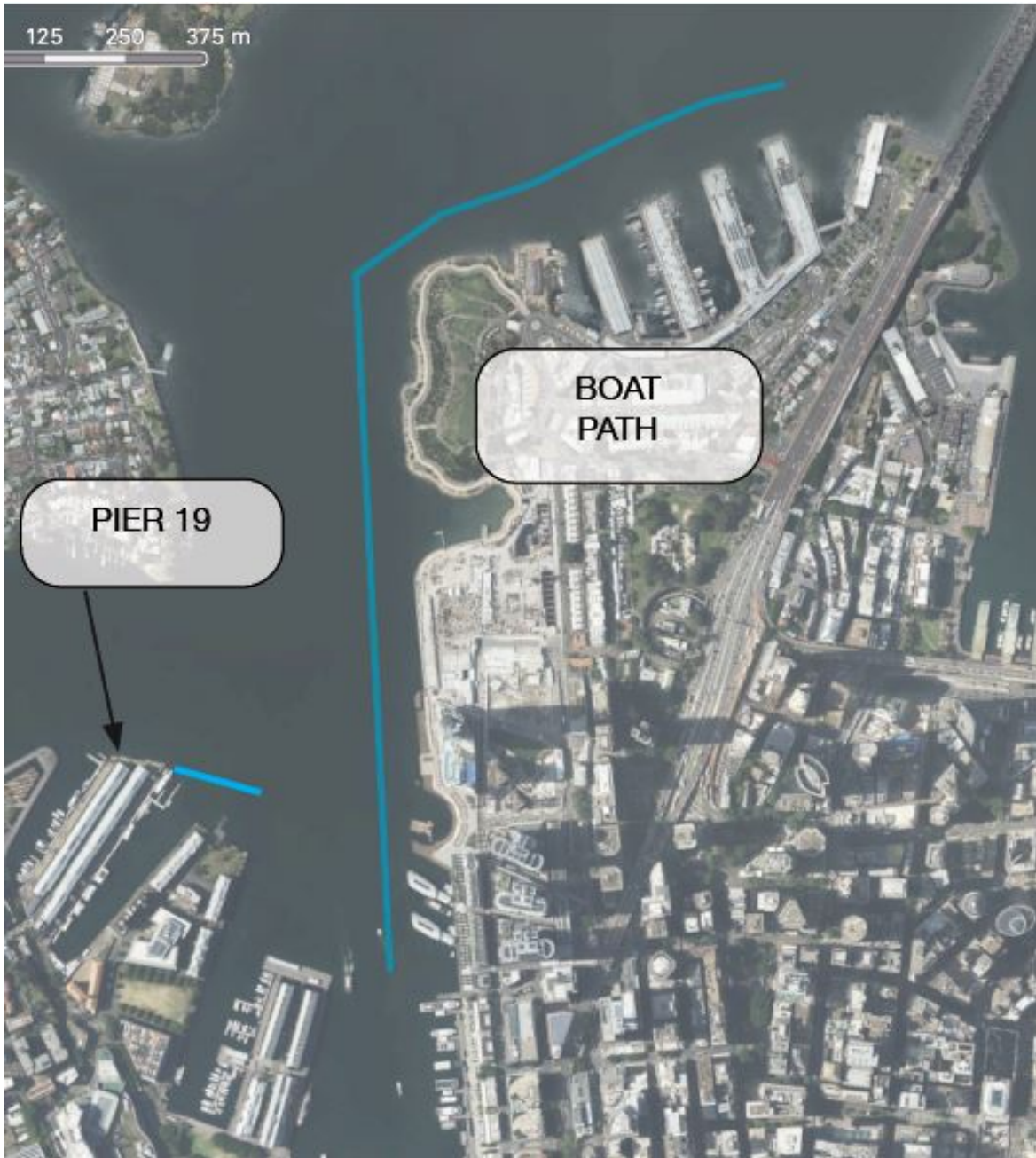
Drew Jones

Senior Special Aquatic Events Officer

Delegate



Rushcutters Bay Exclusion Zone 5pm Tuesday 28 February to 6am Wednesday 1 March 2023



Darling Harbour and Walsh Bay Exclusion Zone 5pm Wednesday 1 March to 6am Thursday 2 March 2023