



# *Government Gazette*

of the State of

New South Wales

**Number 175–Planning and Heritage**

**Friday, 21 April 2023**

---

The New South Wales Government Gazette is the permanent public record of official NSW Government notices. It also contains local council, non-government and other notices.

Each notice in the Government Gazette has a unique reference number that appears in parentheses at the end of the notice and can be used as a reference for that notice (for example, (n2019-14)).

The Gazette is compiled by the Parliamentary Counsel's Office and published on the NSW legislation website ([www.legislation.nsw.gov.au](http://www.legislation.nsw.gov.au)) under the authority of the NSW Government. The website contains a permanent archive of past Gazettes.

To submit a notice for gazettal, see the Gazette page.

**ENVIRONMENTAL PLANNING AND ASSESSMENT ACT 1979**

**Order under clause 5 of Schedule 2 to the *Environmental Planning and Assessment (Savings, Transitional and Other Provisions) Regulation 2017***

Under delegation from the Minister for Planning and Public Spaces, I declare the development specified in column 1 of the table in Schedule 1 to this Order on the land specified in the corresponding row in column 2 of the table in Schedule 1 to this Order to be State significant infrastructure under clause 5 of Schedule 2 to the *Environmental Planning and Assessment (Savings, Transitional and Other Provisions) Regulation 2017*, for the purposes of the *Environmental Planning and Assessment Act 1979* (the Act).

This Order takes effect upon publication in the *New South Wales Government Gazette*.

Dated: 14 April 2023



Steve O'Donoghue  
**Director Resource Assessments**

## SCHEDULE 1

Column 1	Column 2
<p data-bbox="204 405 395 439"><b>Development</b></p> <p data-bbox="204 443 783 772">Development for the purpose of the construction and operation of a pipeline to convey natural gas known as the 'Central Ranges Natural Gas Pipeline' authorised under Licence No.27 (granted on 15 July 2003 by the Governor of NSW and the Minister for Energy under the Pipelines Act 1967), and incorporating all variations to the licence under the <i>Pipelines Act 1967</i> as in force on the date of this Order.</p>	<p data-bbox="805 405 1348 539"><b>Land</b></p> <p data-bbox="805 443 1348 539">The land as described in Schedule 1 of Licence No.27 (as varied) and detailed in Appendix 1 of this Order.</p>

## Appendix 1

**ISSUED FOR USE**



APA Group  
 Phone: +61 1800 941 15  
 Web: www.apa.com.au  
 Email: transmissiongis@apa.com.au

**PROJECT:** SSI TRANSITION

**TITLE:** Central Ranges Pipeline (Dubbo to Tamworth)

**SUBTITLE:**

**DATE:** 09/03/2023

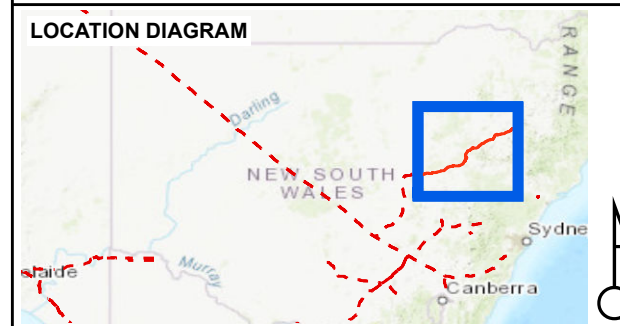
**DATA SOURCE:**  
 Sources: Esri, HERE, Garmin, Intermap, increment P Corp., GEBCO, USGS, FAO, NPS, NRCAN, GeoBase, IGN, Kadaster NL, Ordnance Survey, Esri Japan, METI, Esri China (Hong Kong), (c) OpenStreetMap contributors, and the GIS User Community

- LEGEND:**
- Central Ranges Pipeline (Dubbo to Tamworth)
  - Other APA Asset
  - Major Roads

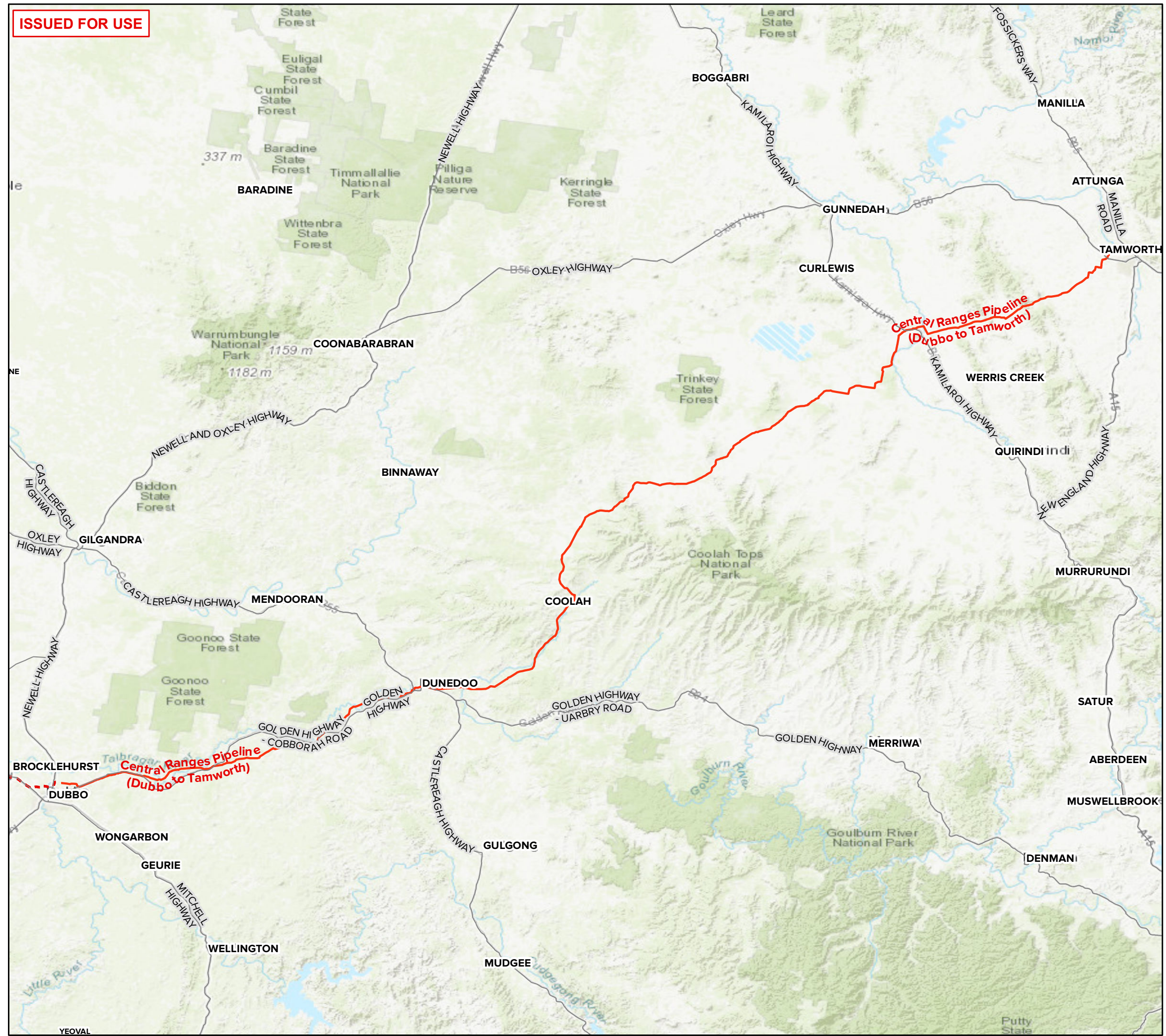
**DOCUMENT NUMBER:** 560-MAP-LH-8148\_1.0

Revision	Description	Drawn	Checked/QC	Approved	Date
1.0	Issued for Use	PR	BC		09/03/23
0.1	DRAFT	PR	BC		09/03/23

**SCALE:** 1:890,448 @ A3 Coordinate System: GDA 94



APA Group does not guarantee the accuracy or completeness of the map and does not make any warranty about the data. APA is not under any liability to the user for any loss or damage (including consequential loss or damage) which the user may suffer resulting from the use of this map. This map is confidential and the information and details contained in it are and remain the property of APA Group. © APA Group 2017.



K:\Projects\East\_Coast\_Expansion\_NSW\Maps\560-MAP-L-8148\_CentralRangesPipeline\_SSI\_Transition.mxd - 09 Mar 2023 - pattern

**Central Ranges Pipeline**

<b>Parcel Type</b>	<b>Legal ID</b>	<b>KP In</b>	<b>LGA</b>
Road Casement	171824708	0.031	DUBBO REGIONAL COUNCIL
Lot Parcel	2451DP1049405	0.054	DUBBO REGIONAL COUNCIL
Lot Parcel	14DP246437	2.084	DUBBO REGIONAL COUNCIL
Road Casement	105079279	2.508	DUBBO REGIONAL COUNCIL
Lot Parcel	19DP246437	2.557	DUBBO REGIONAL COUNCIL
Lot Parcel	4DP553766	3.096	DUBBO REGIONAL COUNCIL
Lot Parcel	5DP242767	3.23	DUBBO REGIONAL COUNCIL
Lot Parcel	7312DP1138842	3.685	DUBBO REGIONAL COUNCIL
Road Casement	108009618	3.959	DUBBO REGIONAL COUNCIL
Lot Parcel	7311DP1138842	4.014	DUBBO REGIONAL COUNCIL
Lot Parcel	7310DP1138842	4.114	DUBBO REGIONAL COUNCIL
Road Casement	162403652	7.222	DUBBO REGIONAL COUNCIL
Lot Parcel	7008DP1020658	7.537	DUBBO REGIONAL COUNCIL
Lot Parcel	11DP259288	9.165	DUBBO REGIONAL COUNCIL
Lot Parcel	1831DP774451	9.79	DUBBO REGIONAL COUNCIL
Road Casement	106710326	10.459	DUBBO REGIONAL COUNCIL
Lot Parcel	204DP754287	10.503	DUBBO REGIONAL COUNCIL
Road Casement	105549254	10.829	DUBBO REGIONAL COUNCIL
Lot Parcel	DDP397261	11.272	DUBBO REGIONAL COUNCIL
Lot Parcel	2DP853219	11.62	DUBBO REGIONAL COUNCIL
Railway	120158997	11.945	DUBBO REGIONAL COUNCIL
Railway	2DP1209159	11.945	DUBBO REGIONAL COUNCIL
Road Casement	16595-1603	12.044	DUBBO REGIONAL COUNCIL
Lot Parcel	1DP843208	12.091	DUBBO REGIONAL COUNCIL
Road Casement	496-1603R	12.707	DUBBO REGIONAL COUNCIL
Lot Parcel	216DP754287	12.753	DUBBO REGIONAL COUNCIL
Lot Parcel	53DP758092	12.848	DUBBO REGIONAL COUNCIL
Lot Parcel	63DP758092	12.869	DUBBO REGIONAL COUNCIL
Lot Parcel	7009DP1020198	12.997	DUBBO REGIONAL COUNCIL
Water Casement	105214597	13.063	DUBBO REGIONAL COUNCIL
Lot Parcel	7005DP1020226	13.092	DUBBO REGIONAL COUNCIL
Road Casement	105010608	13.118	DUBBO REGIONAL COUNCIL
Road Casement	105214595	13.272	DUBBO REGIONAL COUNCIL
Lot Parcel	500DP1287288	13.273	DUBBO REGIONAL COUNCIL
Road Casement	106726516	14.129	DUBBO REGIONAL COUNCIL
Lot Parcel	139DP754287	14.19	DUBBO REGIONAL COUNCIL
Lot Parcel	140DP754287	15.018	DUBBO REGIONAL COUNCIL
Road Casement	105220313	15.871	DUBBO REGIONAL COUNCIL
Lot Parcel	141DP754287	15.891	DUBBO REGIONAL COUNCIL
Lot Parcel	7008DP1052001	16.735	DUBBO REGIONAL COUNCIL
Lot Parcel	1DP1094874	17.08	DUBBO REGIONAL COUNCIL
Water Casement	105044892	18.207	DUBBO REGIONAL COUNCIL
Road Casement	107128100	18.507	DUBBO REGIONAL COUNCIL
Lot Parcel	571DP563027	18.549	DUBBO REGIONAL COUNCIL
Lot Parcel	572DP563027	18.981	DUBBO REGIONAL COUNCIL
Lot Parcel	1DP1226337	19.581	DUBBO REGIONAL COUNCIL
Lot Parcel	123DP827015	19.624	DUBBO REGIONAL COUNCIL
Lot Parcel	110DP754286	19.997	DUBBO REGIONAL COUNCIL
Water Casement	106764151	21.048	DUBBO REGIONAL COUNCIL
Lot Parcel	39DP754311	21.129	DUBBO REGIONAL COUNCIL
Lot Parcel	75DP721227	22.196	DUBBO REGIONAL COUNCIL
Lot Parcel	4DP1258021	22.918	DUBBO REGIONAL COUNCIL
Lot Parcel	71DP39938	23.011	DUBBO REGIONAL COUNCIL
Lot Parcel	33DP754311	23.998	DUBBO REGIONAL COUNCIL

Lot Parcel	35DP754311	24.22	DUBBO REGIONAL COUNCIL
Lot Parcel	34DP754311	24.839	DUBBO REGIONAL COUNCIL
Lot Parcel	6DP1258021	25.496	DUBBO REGIONAL COUNCIL
Lot Parcel	1DP1028196	25.668	DUBBO REGIONAL COUNCIL
Lot Parcel	74DP754311	25.757	DUBBO REGIONAL COUNCIL
Road Casement	107041547	25.833	DUBBO REGIONAL COUNCIL
Lot Parcel	67DP754311	25.95	DUBBO REGIONAL COUNCIL
Road Casement	1911-1566	26.554	DUBBO REGIONAL COUNCIL
Lot Parcel	2DP754285	26.777	DUBBO REGIONAL COUNCIL
Road Casement	105073552	26.816	DUBBO REGIONAL COUNCIL
Lot Parcel	15DP754285	26.84	DUBBO REGIONAL COUNCIL
Lot Parcel	71DP754285	26.985	DUBBO REGIONAL COUNCIL
Road Casement	107128135	27.268	DUBBO REGIONAL COUNCIL
Lot Parcel	11DP754285	27.288	DUBBO REGIONAL COUNCIL
Lot Parcel	10DP754285	27.631	DUBBO REGIONAL COUNCIL
Road Casement	2638-1566	28.657	DUBBO REGIONAL COUNCIL
Water Casement	106735551	28.785	DUBBO REGIONAL COUNCIL
Water Casement	106772967	28.819	DUBBO REGIONAL COUNCIL
Lot Parcel	70DP754322	28.865	DUBBO REGIONAL COUNCIL
Road Casement	106753751	30.705	DUBBO REGIONAL COUNCIL
Lot Parcel	551DP847123	30.726	DUBBO REGIONAL COUNCIL
Lot Parcel	1DP373892	32.149	DUBBO REGIONAL COUNCIL
Road Casement	1931-1603R	32.919	DUBBO REGIONAL COUNCIL
Railway	120158514	33.137	DUBBO REGIONAL COUNCIL
Road Casement	30990-1603	33.177	DUBBO REGIONAL COUNCIL
Lot Parcel	71DP754322	34.078	DUBBO REGIONAL COUNCIL
Lot Parcel	1DP373893	34.524	DUBBO REGIONAL COUNCIL
Lot Parcel	20DP789826	34.95	DUBBO REGIONAL COUNCIL
Water Casement	106764150	36.143	DUBBO REGIONAL COUNCIL
Lot Parcel	24DP754310	36.192	DUBBO REGIONAL COUNCIL
Lot Parcel	31DP664508	36.56	DUBBO REGIONAL COUNCIL
Lot Parcel	47DP754322	36.72	DUBBO REGIONAL COUNCIL
Lot Parcel	1DP1200618	37.703	DUBBO REGIONAL COUNCIL
Lot Parcel	93DP754323	37.724	DUBBO REGIONAL COUNCIL
Lot Parcel	114DP754323	39.659	DUBBO REGIONAL COUNCIL
Lot Parcel	115DP754323	39.818	DUBBO REGIONAL COUNCIL
Lot Parcel	122DP754323	40.235	DUBBO REGIONAL COUNCIL
Lot Parcel	29DP754323	40.638	DUBBO REGIONAL COUNCIL
Lot Parcel	1DP129608	40.777	DUBBO REGIONAL COUNCIL
Lot Parcel	6DP754323	41.123	DUBBO REGIONAL COUNCIL
Lot Parcel	1DP652480	42.271	DUBBO REGIONAL COUNCIL
Lot Parcel	23DP754323	42.291	DUBBO REGIONAL COUNCIL
Lot Parcel	21DP754323	42.787	DUBBO REGIONAL COUNCIL
Lot Parcel	7DP754323	43.434	DUBBO REGIONAL COUNCIL
Road Casement	105050762	43.725	DUBBO REGIONAL COUNCIL
Lot Parcel	21DP746741	43.746	DUBBO REGIONAL COUNCIL
Road Casement	105577813	44.049	DUBBO REGIONAL COUNCIL
Lot Parcel	3DP1065430	44.091	DUBBO REGIONAL COUNCIL
Road Casement	105479422	45.304	DUBBO REGIONAL COUNCIL
Lot Parcel	LDP371035	45.369	DUBBO REGIONAL COUNCIL
Lot Parcel	GDP371035	45.793	DUBBO REGIONAL COUNCIL
Road Casement	2231-1566	47.31	DUBBO REGIONAL COUNCIL
Road Casement	2427-1603R	47.397	DUBBO REGIONAL COUNCIL
Lot Parcel	JDP371035	47.408	DUBBO REGIONAL COUNCIL
Lot Parcel	481DP583432	47.594	DUBBO REGIONAL COUNCIL
Lot Parcel	66DP754323	48.991	DUBBO REGIONAL COUNCIL
Lot Parcel	2DP1182041	49.671	DUBBO REGIONAL COUNCIL

Lot Parcel	63DP754323	49.794	DUBBO REGIONAL COUNCIL
Lot Parcel	54DP754317	51.228	DUBBO REGIONAL COUNCIL
Lot Parcel	43DP754317	51.404	DUBBO REGIONAL COUNCIL
Lot Parcel	41DP754317	52.247	DUBBO REGIONAL COUNCIL
Lot Parcel	1DP1182041	53.169	DUBBO REGIONAL COUNCIL
Lot Parcel	35DP754317	53.21	DUBBO REGIONAL COUNCIL
Lot Parcel	34DP754317	54.076	DUBBO REGIONAL COUNCIL
Lot Parcel	1DP1191013	54.908	DUBBO REGIONAL COUNCIL
Lot Parcel	49DP754317	54.949	DUBBO REGIONAL COUNCIL
Lot Parcel	1DP726827	55.799	DUBBO REGIONAL COUNCIL
Lot Parcel	2DP726827	55.935	DUBBO REGIONAL COUNCIL
Lot Parcel	1DP842496	56.002	DUBBO REGIONAL COUNCIL
Road Casement	2055-1566R	56.518	DUBBO REGIONAL COUNCIL
Lot Parcel	2DP842496	56.575	DUBBO REGIONAL COUNCIL
Lot Parcel	74DP754317	56.822	DUBBO REGIONAL COUNCIL
Road Casement	3493-1566	57.227	DUBBO REGIONAL COUNCIL
Lot Parcel	110DP1238586	57.767	DUBBO REGIONAL COUNCIL
Lot Parcel	2DP1233468	58.04	DUBBO REGIONAL COUNCIL
Road Casement	4DP1233468	58.055	DUBBO REGIONAL COUNCIL
Road Casement	35546-1603R	58.058	DUBBO REGIONAL COUNCIL
Lot Parcel	109DP1238586	58.317	DUBBO REGIONAL COUNCIL
Road Casement	33094-1603R	59.188	DUBBO REGIONAL COUNCIL
Water Casement	106764232	60.028	WARRUMBUNGL E SHIRE COUNCIL
Lot Parcel	111DP1238586	60.045	WARRUMBUNGL E SHIRE COUNCIL
Road Casement	106776460	60.432	WARRUMBUNGL E SHIRE COUNCIL
Lot Parcel	7301DP1139302	60.494	WARRUMBUNGL E SHIRE COUNCIL
Lot Parcel	2DP40446	61.919	WARRUMBUNGL E SHIRE COUNCIL
Lot Parcel	23DP754289	61.975	WARRUMBUNGL E SHIRE COUNCIL
Lot Parcel	3DP624368	64.214	WARRUMBUNGL E SHIRE COUNCIL
Lot Parcel	101DP1017782	66.356	WARRUMBUNGL E SHIRE COUNCIL
Road Casement	105632771	66.995	WARRUMBUNGL E SHIRE COUNCIL
Crown Land	94DP754301	67	WARRUMBUNGL E SHIRE COUNCIL
Road Casement	105123298	67.27	WARRUMBUNGL E SHIRE COUNCIL
Road Casement	105532326	68.049	WARRUMBUNGL E SHIRE COUNCIL
Lot Parcel	1DP668520	68.174	WARRUMBUNGL E SHIRE COUNCIL
Road Casement	105566370	68.201	WARRUMBUNGL E SHIRE COUNCIL
Lot Parcel	12DP754301	68.241	WARRUMBUNGL E SHIRE COUNCIL
Lot Parcel	11DP754301	68.493	WARRUMBUNGL E SHIRE COUNCIL
Lot Parcel	4DP1144256	68.632	WARRUMBUNGL E SHIRE COUNCIL
Lot Parcel	32DP758256	68.672	WARRUMBUNGL E SHIRE COUNCIL
Lot Parcel	42DP758256	68.687	WARRUMBUNGL E SHIRE COUNCIL
Lot Parcel	72DP758256	68.744	WARRUMBUNGL E SHIRE COUNCIL
Lot Parcel	62DP758256	68.747	WARRUMBUNGL E SHIRE COUNCIL
Lot Parcel	16DP758256	68.856	WARRUMBUNGL E SHIRE COUNCIL
Lot Parcel	26DP758256	68.913	WARRUMBUNGL E SHIRE COUNCIL
Lot Parcel	96DP758256	68.924	WARRUMBUNGL E SHIRE COUNCIL
Lot Parcel	86DP758256	68.972	WARRUMBUNGL E SHIRE COUNCIL
Lot Parcel	39DP758256	69.029	WARRUMBUNGL E SHIRE COUNCIL
Lot Parcel	49DP758256	69.033	WARRUMBUNGL E SHIRE COUNCIL
Lot Parcel	59DP758256	69.093	WARRUMBUNGL E SHIRE COUNCIL
Lot Parcel	69DP758256	69.103	WARRUMBUNGL E SHIRE COUNCIL
Lot Parcel	5DP754301	69.177	WARRUMBUNGL E SHIRE COUNCIL
Lot Parcel	6DP754301	69.316	WARRUMBUNGL E SHIRE COUNCIL
Lot Parcel	10DP130776	69.444	WARRUMBUNGL E SHIRE COUNCIL
Lot Parcel	4DP754301	69.466	WARRUMBUNGL E SHIRE COUNCIL
Lot Parcel	103DP754301	69.613	WARRUMBUNGL E SHIRE COUNCIL
Water Casement	106741232	69.711	WARRUMBUNGL E SHIRE COUNCIL



Lot Parcel	23DP754301	69.721	WARRUMBUNGL SHIRE COUNCIL
Lot Parcel	70DP754283	69.851	WARRUMBUNGL SHIRE COUNCIL
Lot Parcel	24DP754301	69.926	WARRUMBUNGL SHIRE COUNCIL
Lot Parcel	59DP754283	70.86	WARRUMBUNGL SHIRE COUNCIL
Road Casement	106749621	71.29	WARRUMBUNGL SHIRE COUNCIL
Lot Parcel	64DP754283	71.319	WARRUMBUNGL SHIRE COUNCIL
Lot Parcel	80DP754283	71.916	WARRUMBUNGL SHIRE COUNCIL
Lot Parcel	65DP754283	72.409	WARRUMBUNGL SHIRE COUNCIL
Lot Parcel	42DP754283	73.977	WARRUMBUNGL SHIRE COUNCIL
Lot Parcel	2DP754283	74.204	WARRUMBUNGL SHIRE COUNCIL
Lot Parcel	96DP754301	74.675	WARRUMBUNGL SHIRE COUNCIL
Lot Parcel	7301DP1165912	75.194	WARRUMBUNGL SHIRE COUNCIL
Road Casement	30840-1603	75.799	WARRUMBUNGL SHIRE COUNCIL
Lot Parcel	810DP574694	75.882	WARRUMBUNGL SHIRE COUNCIL
Lot Parcel	1DP130787	76.162	WARRUMBUNGL SHIRE COUNCIL
Lot Parcel	2DP130787	76.497	WARRUMBUNGL SHIRE COUNCIL
Road Casement	105419219	76.639	WARRUMBUNGL SHIRE COUNCIL
Lot Parcel	1DP654067	76.662	WARRUMBUNGL SHIRE COUNCIL
Lot Parcel	1DP1099595	76.714	WARRUMBUNGL SHIRE COUNCIL
Lot Parcel	3DP754291	77.077	WARRUMBUNGL SHIRE COUNCIL
Lot Parcel	91DP754291	77.557	WARRUMBUNGL SHIRE COUNCIL
Lot Parcel	7DP754291	77.701	WARRUMBUNGL SHIRE COUNCIL
Lot Parcel	1DP854579	77.879	WARRUMBUNGL SHIRE COUNCIL
Lot Parcel	1DP1258524	78.063	WARRUMBUNGL SHIRE COUNCIL
Road Casement	106730341	79.181	WARRUMBUNGL SHIRE COUNCIL
Lot Parcel	29DP754291	79.204	WARRUMBUNGL SHIRE COUNCIL
Lot Parcel	20DP754291	79.647	WARRUMBUNGL SHIRE COUNCIL
Lot Parcel	7303DP1151865	80.521	WARRUMBUNGL SHIRE COUNCIL
Lot Parcel	7304DP1151865	81.016	WARRUMBUNGL SHIRE COUNCIL
Road Casement	31484-1603	81.391	WARRUMBUNGL SHIRE COUNCIL
Lot Parcel	23DP754291	81.452	WARRUMBUNGL SHIRE COUNCIL
Lot Parcel	84DP754291	81.786	WARRUMBUNGL SHIRE COUNCIL
Lot Parcel	86DP754291	81.975	WARRUMBUNGL SHIRE COUNCIL
Lot Parcel	1DP652003	82.144	WARRUMBUNGL SHIRE COUNCIL
Lot Parcel	88DP754291	82.174	WARRUMBUNGL SHIRE COUNCIL
Lot Parcel	2DP536010	82.444	WARRUMBUNGL SHIRE COUNCIL
Road Casement	106703632	82.47	WARRUMBUNGL SHIRE COUNCIL
Road Casement	107129838	82.674	WARRUMBUNGL SHIRE COUNCIL
Lot Parcel	97DP1117511	82.7	WARRUMBUNGL SHIRE COUNCIL
Railway	120159177	82.93	WARRUMBUNGL SHIRE COUNCIL
Railway	4347DP1217112	82.93	WARRUMBUNGL SHIRE COUNCIL
Road Casement	106764241	82.965	WARRUMBUNGL SHIRE COUNCIL
Lot Parcel	7009DP93529	83	WARRUMBUNGL SHIRE COUNCIL
Water Casement	106695233	83.175	WARRUMBUNGL SHIRE COUNCIL
Lot Parcel	80DP754309	83.201	WARRUMBUNGL SHIRE COUNCIL
Lot Parcel	37DP754309	84.013	WARRUMBUNGL SHIRE COUNCIL
Lot Parcel	7012DP93290	84.627	WARRUMBUNGL SHIRE COUNCIL
Lot Parcel	1DP1246400	84.77	WARRUMBUNGL SHIRE COUNCIL
Lot Parcel	2DP1246400	85.736	WARRUMBUNGL SHIRE COUNCIL
Lot Parcel	3DP1246400	86.404	WARRUMBUNGL SHIRE COUNCIL
Lot Parcel	4DP1246400	86.58	WARRUMBUNGL SHIRE COUNCIL
Lot Parcel	2DP1225813	87.415	WARRUMBUNGL SHIRE COUNCIL
Road Casement	105197605	88.229	WARRUMBUNGL SHIRE COUNCIL
Lot Parcel	3DP1225813	88.25	WARRUMBUNGL SHIRE COUNCIL
Lot Parcel	2DP832088	89.077	WARRUMBUNGL SHIRE COUNCIL
Lot Parcel	5DP1225813	89.905	WARRUMBUNGL SHIRE COUNCIL
Lot Parcel	132DP750774	90.92	WARRUMBUNGL SHIRE COUNCIL

Lot Parcel	96DP750774	91.307	WARRUMBUNGL SHIRE COUNCIL
Lot Parcel	46DP750774	91.84	WARRUMBUNGL SHIRE COUNCIL
Lot Parcel	42DP750774	92.287	WARRUMBUNGL SHIRE COUNCIL
Lot Parcel	3DP130748	92.791	WARRUMBUNGL SHIRE COUNCIL
Lot Parcel	43DP750774	92.812	WARRUMBUNGL SHIRE COUNCIL
Water Casement	106718237	93.345	WARRUMBUNGL SHIRE COUNCIL
Lot Parcel	103DP750766	93.354	WARRUMBUNGL SHIRE COUNCIL
Road Casement	11563-1603R	94.758	WARRUMBUNGL SHIRE COUNCIL
Lot Parcel	131DP7387	94.775	WARRUMBUNGL SHIRE COUNCIL
Lot Parcel	121DP7387	95.52	WARRUMBUNGL SHIRE COUNCIL
Lot Parcel	111DP7387	95.936	WARRUMBUNGL SHIRE COUNCIL
Lot Parcel	101DP7387	96.46	WARRUMBUNGL SHIRE COUNCIL
Lot Parcel	91DP7387	96.875	WARRUMBUNGL SHIRE COUNCIL
Lot Parcel	41DP7387	97.289	WARRUMBUNGL SHIRE COUNCIL
Road Casement	107987528	98.274	WARRUMBUNGL SHIRE COUNCIL
Lot Parcel	24DP750766	98.292	WARRUMBUNGL SHIRE COUNCIL
Road Casement	1729-1570R	98.892	WARRUMBUNGL SHIRE COUNCIL
Lot Parcel	106DP750766	99.802	WARRUMBUNGL SHIRE COUNCIL
Road Casement	107042755	100.884	WARRUMBUNGL SHIRE COUNCIL
Lot Parcel	118DP750766	102.085	WARRUMBUNGL SHIRE COUNCIL
Lot Parcel	110DP750766	102.662	WARRUMBUNGL SHIRE COUNCIL
Lot Parcel	126DP750766	102.964	WARRUMBUNGL SHIRE COUNCIL
Lot Parcel	116DP750766	103.197	WARRUMBUNGL SHIRE COUNCIL
Road Casement	16321-1603	103.408	WARRUMBUNGL SHIRE COUNCIL
Lot Parcel	111DP750766	103.425	WARRUMBUNGL SHIRE COUNCIL
Lot Parcel	11DP750768	103.641	WARRUMBUNGL SHIRE COUNCIL
Lot Parcel	2DP1221764	103.966	WARRUMBUNGL SHIRE COUNCIL
Lot Parcel	1DP1221764	104.041	WARRUMBUNGL SHIRE COUNCIL
Lot Parcel	20DP750768	104.231	WARRUMBUNGL SHIRE COUNCIL
Lot Parcel	107DP750768	104.998	WARRUMBUNGL SHIRE COUNCIL
Lot Parcel	106DP750768	105.804	WARRUMBUNGL SHIRE COUNCIL
Lot Parcel	118DP750768	106.025	WARRUMBUNGL SHIRE COUNCIL
Lot Parcel	105DP750768	106.261	WARRUMBUNGL SHIRE COUNCIL
Lot Parcel	103DP750768	107.001	WARRUMBUNGL SHIRE COUNCIL
Lot Parcel	102DP750768	107.814	WARRUMBUNGL SHIRE COUNCIL
Lot Parcel	120DP750768	108.143	WARRUMBUNGL SHIRE COUNCIL
Road Casement	105171338	108.287	WARRUMBUNGL SHIRE COUNCIL
Lot Parcel	124DP750768	108.319	WARRUMBUNGL SHIRE COUNCIL
Road Casement	107151172	108.606	WARRUMBUNGL SHIRE COUNCIL
Lot Parcel	1DP875301	108.649	WARRUMBUNGL SHIRE COUNCIL
Lot Parcel	1DP554337	109.154	WARRUMBUNGL SHIRE COUNCIL
Road Casement	14364-1603R	109.255	WARRUMBUNGL SHIRE COUNCIL
Lot Parcel	2DP812579	109.276	WARRUMBUNGL SHIRE COUNCIL
Water Casement	106766797	110.339	WARRUMBUNGL SHIRE COUNCIL
Lot Parcel	1DP33379	111.671	WARRUMBUNGL SHIRE COUNCIL
Road Casement	105160751	112.433	WARRUMBUNGL SHIRE COUNCIL
Lot Parcel	101DP754966	112.452	WARRUMBUNGL SHIRE COUNCIL
Lot Parcel	7306DP1161586	113.376	WARRUMBUNGL SHIRE COUNCIL
Road Casement	1259-1603R	114.261	WARRUMBUNGL SHIRE COUNCIL
Lot Parcel	69DP754966	114.469	WARRUMBUNGL SHIRE COUNCIL
Lot Parcel	49DP1115849	114.86	WARRUMBUNGL SHIRE COUNCIL
Lot Parcel	48DP754966	115.668	WARRUMBUNGL SHIRE COUNCIL
Lot Parcel	2DP1091571	115.873	WARRUMBUNGL SHIRE COUNCIL
Lot Parcel	47DP754966	116.135	WARRUMBUNGL SHIRE COUNCIL
Lot Parcel	1DP1091571	116.292	WARRUMBUNGL SHIRE COUNCIL
Road Casement	105341790	116.58	WARRUMBUNGL SHIRE COUNCIL
Lot Parcel	88DP754966	116.604	WARRUMBUNGL SHIRE COUNCIL

Lot Parcel	82DP754966	116.678	WARRUMBUNGL SHIRE COUNCIL
Road Casement	28883-1603R	118.052	WARRUMBUNGL SHIRE COUNCIL
Lot Parcel	84DP754966	118.074	WARRUMBUNGL SHIRE COUNCIL
Lot Parcel	104DP754966	118.57	WARRUMBUNGL SHIRE COUNCIL
Lot Parcel	138DP48340	118.868	WARRUMBUNGL SHIRE COUNCIL
Lot Parcel	86DP754966	119.079	WARRUMBUNGL SHIRE COUNCIL
Lot Parcel	78DP754966	119.707	WARRUMBUNGL SHIRE COUNCIL
Lot Parcel	35DP1085039	121.696	WARRUMBUNGL SHIRE COUNCIL
Railway	120159679	121.945	WARRUMBUNGL SHIRE COUNCIL
Lot Parcel	5505DP1244979	121.96	WARRUMBUNGL SHIRE COUNCIL
Lot Parcel	2DP307207	122.058	WARRUMBUNGL SHIRE COUNCIL
Lot Parcel	6DP134109	122.22	WARRUMBUNGL SHIRE COUNCIL
Lot Parcel	5DP134109	122.494	WARRUMBUNGL SHIRE COUNCIL
Lot Parcel	45DP754966	122.721	WARRUMBUNGL SHIRE COUNCIL
Road Casement	12165-1603	122.774	WARRUMBUNGL SHIRE COUNCIL
Lot Parcel	1DP1105831	122.918	WARRUMBUNGL SHIRE COUNCIL
Lot Parcel	3DP134109	123.342	WARRUMBUNGL SHIRE COUNCIL
Lot Parcel	1DP134109	123.791	WARRUMBUNGL SHIRE COUNCIL
Lot Parcel	34DP754966	124.129	WARRUMBUNGL SHIRE COUNCIL
Lot Parcel	2DP131804	124.593	WARRUMBUNGL SHIRE COUNCIL
Lot Parcel	26DP754966	124.615	WARRUMBUNGL SHIRE COUNCIL
Water Casement	106722943	124.778	WARRUMBUNGL SHIRE COUNCIL
Lot Parcel	149DP720337	124.786	WARRUMBUNGL SHIRE COUNCIL
Lot Parcel	148DP720337	124.859	WARRUMBUNGL SHIRE COUNCIL
Lot Parcel	137DP750744	124.941	WARRUMBUNGL SHIRE COUNCIL
Lot Parcel	136DP750744	125.39	WARRUMBUNGL SHIRE COUNCIL
Lot Parcel	2DP1131052	125.779	WARRUMBUNGL SHIRE COUNCIL
Lot Parcel	7001DP1028386	127.155	WARRUMBUNGL SHIRE COUNCIL
Lot Parcel	133DP750744	127.192	WARRUMBUNGL SHIRE COUNCIL
Road Casement	105334468	127.37	WARRUMBUNGL SHIRE COUNCIL
Water Casement	106697785	127.574	WARRUMBUNGL SHIRE COUNCIL
Lot Parcel	1DP745756	127.585	WARRUMBUNGL SHIRE COUNCIL
Lot Parcel	3DP1151751	127.91	WARRUMBUNGL SHIRE COUNCIL
Road Casement	6296-1603R	129.136	WARRUMBUNGL SHIRE COUNCIL
Lot Parcel	12DP754968	130.146	WARRUMBUNGL SHIRE COUNCIL
Lot Parcel	1DP1100793	130.931	WARRUMBUNGL SHIRE COUNCIL
Lot Parcel	1DP365382	132.224	WARRUMBUNGL SHIRE COUNCIL
Lot Parcel	1DP1104388	132.231	WARRUMBUNGL SHIRE COUNCIL
Road Casement	31069-1603	132.856	WARRUMBUNGL SHIRE COUNCIL
Lot Parcel	23DP754967	133.67	WARRUMBUNGL SHIRE COUNCIL
Lot Parcel	23DP793172	135.468	WARRUMBUNGL SHIRE COUNCIL
Road Casement	24800-1603R	136.774	WARRUMBUNGL SHIRE COUNCIL
Lot Parcel	1DP635754	136.795	WARRUMBUNGL SHIRE COUNCIL
Lot Parcel	4DP754981	137.443	WARRUMBUNGL SHIRE COUNCIL
Lot Parcel	17DP754981	137.534	WARRUMBUNGL SHIRE COUNCIL
Lot Parcel	16DP754981	137.675	WARRUMBUNGL SHIRE COUNCIL
Lot Parcel	1DP754981	137.827	WARRUMBUNGL SHIRE COUNCIL
Lot Parcel	18DP754981	138.063	WARRUMBUNGL SHIRE COUNCIL
Lot Parcel	19DP754981	138.215	WARRUMBUNGL SHIRE COUNCIL
Lot Parcel	22DP754981	138.733	WARRUMBUNGL SHIRE COUNCIL
Lot Parcel	7301DP1154718	139.374	WARRUMBUNGL SHIRE COUNCIL
Road Casement	105336443	139.406	WARRUMBUNGL SHIRE COUNCIL
Lot Parcel	7001DP1060157	139.562	WARRUMBUNGL SHIRE COUNCIL
Road Casement	32842-1603	139.607	WARRUMBUNGL SHIRE COUNCIL
Lot Parcel	110DP754960	139.642	WARRUMBUNGL SHIRE COUNCIL
Lot Parcel	CDP109109	139.819	WARRUMBUNGL SHIRE COUNCIL
Road Casement	105454426	142.039	WARRUMBUNGL SHIRE COUNCIL

Lot Parcel	1DP1129066	143.087	WARRUMBUNGL E SHIRE COUNCIL
Road Casement	105645464	143.836	WARRUMBUNGL E SHIRE COUNCIL
Lot Parcel	1DP357304	146.581	WARRUMBUNGL E SHIRE COUNCIL
Road Casement	105443827	147.975	WARRUMBUNGL E SHIRE COUNCIL
Road Casement	856-1603R	148.069	WARRUMBUNGL E SHIRE COUNCIL
Lot Parcel	12DP819083	150.647	WARRUMBUNGL E SHIRE COUNCIL
Lot Parcel	1DP531747	151.469	WARRUMBUNGL E SHIRE COUNCIL
Lot Parcel	1DP654133	152.986	WARRUMBUNGL E SHIRE COUNCIL
Road Casement	30923-1603R	156.925	WARRUMBUNGL E SHIRE COUNCIL
Lot Parcel	2DP819082	157.743	WARRUMBUNGL E SHIRE COUNCIL
Lot Parcel	1DP1156019	160.492	WARRUMBUNGL E SHIRE COUNCIL
Lot Parcel	85DP755485	160.522	WARRUMBUNGL E SHIRE COUNCIL
Lot Parcel	92DP755485	161.394	WARRUMBUNGL E SHIRE COUNCIL
Lot Parcel	1DP1255108	162.704	WARRUMBUNGL E SHIRE COUNCIL
Lot Parcel	64DP755485	162.722	WARRUMBUNGL E SHIRE COUNCIL
Lot Parcel	63DP755485	163.595	WARRUMBUNGL E SHIRE COUNCIL
Lot Parcel	54DP755485	164.624	WARRUMBUNGL E SHIRE COUNCIL
Lot Parcel	53DP755485	165.393	WARRUMBUNGL E SHIRE COUNCIL
Lot Parcel	1DP1163592	166.196	WARRUMBUNGL E SHIRE COUNCIL
Lot Parcel	52DP755485	166.215	WARRUMBUNGL E SHIRE COUNCIL
Lot Parcel	51DP755485	166.726	WARRUMBUNGL E SHIRE COUNCIL
Lot Parcel	113DP755485	167.381	WARRUMBUNGL E SHIRE COUNCIL
Lot Parcel	2DP1255108	167.602	WARRUMBUNGL E SHIRE COUNCIL
Lot Parcel	114DP755485	167.74	WARRUMBUNGL E SHIRE COUNCIL
Lot Parcel	7001DP96574	167.829	WARRUMBUNGL E SHIRE COUNCIL
Water Casement	107868621	169.899	LIVERPOOL PLAINS SHIRE COUNCIL
Lot Parcel	2DP1103901	169.952	LIVERPOOL PLAINS SHIRE COUNCIL
Lot Parcel	1DP132090	170.377	LIVERPOOL PLAINS SHIRE COUNCIL
Lot Parcel	1DP1103901	170.506	LIVERPOOL PLAINS SHIRE COUNCIL
Road Casement	105313929	170.544	LIVERPOOL PLAINS SHIRE COUNCIL
Road Casement	105677260	170.591	LIVERPOOL PLAINS SHIRE COUNCIL
Road Casement	105155422	172.904	LIVERPOOL PLAINS SHIRE COUNCIL
Road Casement	105634864	174.368	LIVERPOOL PLAINS SHIRE COUNCIL
Road Casement	105672008	176.686	LIVERPOOL PLAINS SHIRE COUNCIL
Road Casement	105512225	177.156	LIVERPOOL PLAINS SHIRE COUNCIL
Water Casement	106734823	177.192	LIVERPOOL PLAINS SHIRE COUNCIL
Lot Parcel	7002DP96582	177.23	LIVERPOOL PLAINS SHIRE COUNCIL
Road Casement	105108277	177.531	LIVERPOOL PLAINS SHIRE COUNCIL
Road Casement	105113428	177.593	LIVERPOOL PLAINS SHIRE COUNCIL
Road Casement	105315153	177.711	LIVERPOOL PLAINS SHIRE COUNCIL
Road Casement	107150189	177.777	LIVERPOOL PLAINS SHIRE COUNCIL
Road Casement	105294090	177.9	LIVERPOOL PLAINS SHIRE COUNCIL
Road Casement	106757721	178.924	LIVERPOOL PLAINS SHIRE COUNCIL
Lot Parcel	7001DP1058783	178.978	LIVERPOOL PLAINS SHIRE COUNCIL
Lot Parcel	68DP755507	179.068	LIVERPOOL PLAINS SHIRE COUNCIL
Lot Parcel	98DP1093822	179.723	LIVERPOOL PLAINS SHIRE COUNCIL
Lot Parcel	99DP755507	180.229	LIVERPOOL PLAINS SHIRE COUNCIL
Road Casement	106781455	180.48	LIVERPOOL PLAINS SHIRE COUNCIL
Road Casement	107039815	180.525	LIVERPOOL PLAINS SHIRE COUNCIL
Road Casement	22250-1603R	181.365	LIVERPOOL PLAINS SHIRE COUNCIL
Road Casement	6480-1603R	181.511	LIVERPOOL PLAINS SHIRE COUNCIL
Lot Parcel	88DP1093754	181.546	LIVERPOOL PLAINS SHIRE COUNCIL
Lot Parcel	22DP632163	184.425	LIVERPOOL PLAINS SHIRE COUNCIL
Road Casement	26044-1603R	185.74	LIVERPOOL PLAINS SHIRE COUNCIL
Road Casement	106707610	187.733	LIVERPOOL PLAINS SHIRE COUNCIL
Lot Parcel	21DP632163	188.782	LIVERPOOL PLAINS SHIRE COUNCIL
Road Casement	108007706	189.128	LIVERPOOL PLAINS SHIRE COUNCIL

Road Casement	164789671	189.601	LIVERPOOL PLAINS SHIRE COUNCIL
Lot Parcel	7004DP1121071	189.729	LIVERPOOL PLAINS SHIRE COUNCIL
Lot Parcel	7304DP1144487	191.11	LIVERPOOL PLAINS SHIRE COUNCIL
Lot Parcel	7306DP1144487	192.02	LIVERPOOL PLAINS SHIRE COUNCIL
Lot Parcel	16DP132032	194.99	LIVERPOOL PLAINS SHIRE COUNCIL
Lot Parcel	34DP755509	196.084	LIVERPOOL PLAINS SHIRE COUNCIL
Lot Parcel	18DP132032	196.303	LIVERPOOL PLAINS SHIRE COUNCIL
Lot Parcel	1DP1022294	196.848	LIVERPOOL PLAINS SHIRE COUNCIL
Lot Parcel	2DP1022294	196.878	LIVERPOOL PLAINS SHIRE COUNCIL
Road Casement	2232-1781	197.108	LIVERPOOL PLAINS SHIRE COUNCIL
Road Casement	106733467	197.503	LIVERPOOL PLAINS SHIRE COUNCIL
Lot Parcel	176DP755518	197.655	LIVERPOOL PLAINS SHIRE COUNCIL
Lot Parcel	30DP650832	198.33	LIVERPOOL PLAINS SHIRE COUNCIL
Lot Parcel	ADP393517	198.515	LIVERPOOL PLAINS SHIRE COUNCIL
Road Casement	244-1781	198.576	LIVERPOOL PLAINS SHIRE COUNCIL
Lot Parcel	293DP755520	200.188	LIVERPOOL PLAINS SHIRE COUNCIL
Lot Parcel	215DP755520	202.822	LIVERPOOL PLAINS SHIRE COUNCIL
Lot Parcel	214DP755520	204.28	LIVERPOOL PLAINS SHIRE COUNCIL
Railway	5DP181257	206.202	LIVERPOOL PLAINS SHIRE COUNCIL
Railway	120159576	206.326	LIVERPOOL PLAINS SHIRE COUNCIL
Road Casement	108000972	207.182	LIVERPOOL PLAINS SHIRE COUNCIL
Road Casement	24600-1603R	208.143	LIVERPOOL PLAINS SHIRE COUNCIL
Lot Parcel	42DP1049252	208.829	LIVERPOOL PLAINS SHIRE COUNCIL
Road Casement	27252-1603	209.505	LIVERPOOL PLAINS SHIRE COUNCIL
Road Casement	108000979	210.747	LIVERPOOL PLAINS SHIRE COUNCIL
Lot Parcel	2DP861946	210.778	LIVERPOOL PLAINS SHIRE COUNCIL
Lot Parcel	12DP856572	211.252	LIVERPOOL PLAINS SHIRE COUNCIL
Lot Parcel	1012DP813880	211.411	LIVERPOOL PLAINS SHIRE COUNCIL
Lot Parcel	111DP1095532	211.487	LIVERPOOL PLAINS SHIRE COUNCIL
Lot Parcel	30DP619494	212.057	LIVERPOOL PLAINS SHIRE COUNCIL
Lot Parcel	DDP23769	212.571	LIVERPOOL PLAINS SHIRE COUNCIL
Road Casement	106763075	213.834	LIVERPOOL PLAINS SHIRE COUNCIL
Lot Parcel	EDP23769	214.034	LIVERPOOL PLAINS SHIRE COUNCIL
Lot Parcel	FDP23769	215.376	LIVERPOOL PLAINS SHIRE COUNCIL
Road Casement	105231120	215.938	LIVERPOOL PLAINS SHIRE COUNCIL
Road Casement	105078611	217.165	LIVERPOOL PLAINS SHIRE COUNCIL
Road Casement	105242603	217.717	GUNNEDAH SHIRE COUNCIL
Lot Parcel	46DP755494	217.738	GUNNEDAH SHIRE COUNCIL
Road Casement	105038597	219.826	GUNNEDAH SHIRE COUNCIL
Lot Parcel	9DP114873	219.867	GUNNEDAH SHIRE COUNCIL
Road Casement	105554334	219.941	GUNNEDAH SHIRE COUNCIL
Lot Parcel	60DP1229089	219.962	GUNNEDAH SHIRE COUNCIL
Road Casement	30983-1603R	221.245	GUNNEDAH SHIRE COUNCIL
Lot Parcel	1DP1279002	221.278	GUNNEDAH SHIRE COUNCIL
Road Casement	106717070	222.679	GUNNEDAH SHIRE COUNCIL
Lot Parcel	52DP755494	222.709	GUNNEDAH SHIRE COUNCIL
Road Casement	106740074	223.853	GUNNEDAH SHIRE COUNCIL
Lot Parcel	1DP837358	223.873	GUNNEDAH SHIRE COUNCIL
Lot Parcel	2DP837358	224.843	GUNNEDAH SHIRE COUNCIL
Road Casement	106763076	225.247	GUNNEDAH SHIRE COUNCIL
Road Casement	106749223	227.101	GUNNEDAH SHIRE COUNCIL
Lot Parcel	2DP1081798	227.193	GUNNEDAH SHIRE COUNCIL
Lot Parcel	122DP755494	229.068	GUNNEDAH SHIRE COUNCIL
Lot Parcel	1DP1110085	229.914	GUNNEDAH SHIRE COUNCIL
Lot Parcel	3DP245275	230.523	GUNNEDAH SHIRE COUNCIL
Road Casement	33544-1603	230.999	GUNNEDAH SHIRE COUNCIL
Lot Parcel	207DP755494	231.042	GUNNEDAH SHIRE COUNCIL

Lot Parcel	2DP1212623	231.594	GUNNEDAH SHIRE COUNCIL
Lot Parcel	206DP755494	231.616	GUNNEDAH SHIRE COUNCIL
Lot Parcel	204DP755494	231.792	GUNNEDAH SHIRE COUNCIL
Lot Parcel	203DP755494	232.044	GUNNEDAH SHIRE COUNCIL
Lot Parcel	6DP755494	232.484	GUNNEDAH SHIRE COUNCIL
Road Casement	592-1781	233.059	GUNNEDAH SHIRE COUNCIL
Road Casement	598-1781	233.067	GUNNEDAH SHIRE COUNCIL
Road Casement	591-1781	233.357	GUNNEDAH SHIRE COUNCIL
Road Casement	3428-1781	235.923	GUNNEDAH SHIRE COUNCIL
Road Casement	25765-1603R	236.56	GUNNEDAH SHIRE COUNCIL
Lot Parcel	17DP114901	240.08	GUNNEDAH SHIRE COUNCIL
Lot Parcel	3DP205657	240.084	GUNNEDAH SHIRE COUNCIL
Road Casement	106694060	240.22	GUNNEDAH SHIRE COUNCIL
Lot Parcel	47DP755477	241.257	GUNNEDAH SHIRE COUNCIL
Road Casement	1145-1603R	242.325	GUNNEDAH SHIRE COUNCIL
Railway	120159929	243.738	GUNNEDAH SHIRE COUNCIL
Lot Parcel	177DP755477	243.795	GUNNEDAH SHIRE COUNCIL
Lot Parcel	179DP755477	244.495	GUNNEDAH SHIRE COUNCIL
Lot Parcel	142DP755477	244.744	GUNNEDAH SHIRE COUNCIL
Road Casement	19651-1603	245.341	GUNNEDAH SHIRE COUNCIL
Water Casement	106731406	246.052	GUNNEDAH SHIRE COUNCIL
Lot Parcel	BDP373340	246.098	GUNNEDAH SHIRE COUNCIL
Lot Parcel	2DP114725	247.286	GUNNEDAH SHIRE COUNCIL
Lot Parcel	3DP114725	247.802	GUNNEDAH SHIRE COUNCIL
Lot Parcel	6DP114725	248.025	GUNNEDAH SHIRE COUNCIL
Road Casement	105560010	248.214	GUNNEDAH SHIRE COUNCIL
Lot Parcel	10DP1043029	249.07	GUNNEDAH SHIRE COUNCIL
Road Casement	106711630	249.572	GUNNEDAH SHIRE COUNCIL
Road Casement	106740069	249.786	GUNNEDAH SHIRE COUNCIL
Road Casement	106734631	251.162	GUNNEDAH SHIRE COUNCIL
Road Casement	105407039	252.37	GUNNEDAH SHIRE COUNCIL
Road Casement	105072972	252.488	GUNNEDAH SHIRE COUNCIL
Road Casement	105236948	253.524	GUNNEDAH SHIRE COUNCIL
Road Casement	105225541	256.189	GUNNEDAH SHIRE COUNCIL
Road Casement	105571376	256.587	GUNNEDAH SHIRE COUNCIL
Road Casement	105695983	258.384	LIVERPOOL PLAINS SHIRE COUNCIL
Lot Parcel	62DP1273319	259.986	LIVERPOOL PLAINS SHIRE COUNCIL
Road Casement	2499-1603R	261.984	LIVERPOOL PLAINS SHIRE COUNCIL
Lot Parcel	7003DP1056616	262.03	LIVERPOOL PLAINS SHIRE COUNCIL
Lot Parcel	61DP1273239	262.446	LIVERPOOL PLAINS SHIRE COUNCIL
Lot Parcel	249DP751008	263.339	LIVERPOOL PLAINS SHIRE COUNCIL
Water Casement	106694123	263.601	LIVERPOOL PLAINS SHIRE COUNCIL
Lot Parcel	2DP807568	263.631	LIVERPOOL PLAINS SHIRE COUNCIL
Road Casement	7447-1603R	264.576	LIVERPOOL PLAINS SHIRE COUNCIL
Lot Parcel	8DP12796	265.009	LIVERPOOL PLAINS SHIRE COUNCIL
Lot Parcel	5DP114728	265.102	LIVERPOOL PLAINS SHIRE COUNCIL
Road Casement	105599624	266.638	LIVERPOOL PLAINS SHIRE COUNCIL
Lot Parcel	9DP12796	266.667	LIVERPOOL PLAINS SHIRE COUNCIL
Road Casement	105452613	266.691	LIVERPOOL PLAINS SHIRE COUNCIL
Lot Parcel	2DP1082243	266.719	LIVERPOOL PLAINS SHIRE COUNCIL
Road Casement	106710984	268.171	LIVERPOOL PLAINS SHIRE COUNCIL
Lot Parcel	1DP1082243	268.197	LIVERPOOL PLAINS SHIRE COUNCIL
Road Casement	105169449	269.879	LIVERPOOL PLAINS SHIRE COUNCIL
Lot Parcel	225DP751011	269.9	LIVERPOOL PLAINS SHIRE COUNCIL
Road Casement	107123988	271.23	LIVERPOOL PLAINS SHIRE COUNCIL
Lot Parcel	224DP1096715	271.331	LIVERPOOL PLAINS SHIRE COUNCIL
Lot Parcel	374DP751011	271.385	LIVERPOOL PLAINS SHIRE COUNCIL

Lot Parcel	249DP751011	272.861	LIVERPOOL PLAINS SHIRE COUNCIL
Lot Parcel	115DP755348	273.27	TAMWORTH REGIONAL COUNCIL
Lot Parcel	2DP1095834	273.554	TAMWORTH REGIONAL COUNCIL
Lot Parcel	1DP66843	274.035	TAMWORTH REGIONAL COUNCIL
Road Casement	6481-1603R	274.912	TAMWORTH REGIONAL COUNCIL
Lot Parcel	30DP755347	274.934	TAMWORTH REGIONAL COUNCIL
Road Casement	2760-1603	275.594	TAMWORTH REGIONAL COUNCIL
Lot Parcel	25DP755347	275.625	TAMWORTH REGIONAL COUNCIL
Lot Parcel	24DP755347	277.225	TAMWORTH REGIONAL COUNCIL
Lot Parcel	22DP843827	277.79	TAMWORTH REGIONAL COUNCIL
Lot Parcel	212DP731975	278.682	TAMWORTH REGIONAL COUNCIL
Road Casement	105055767	279.077	TAMWORTH REGIONAL COUNCIL
Lot Parcel	21DP843827	279.114	TAMWORTH REGIONAL COUNCIL
Lot Parcel	17DP755347	280.063	TAMWORTH REGIONAL COUNCIL
Lot Parcel	16DP755347	280.564	TAMWORTH REGIONAL COUNCIL
Lot Parcel	11DP755347	281.556	TAMWORTH REGIONAL COUNCIL
Road Casement	107124884	282.588	TAMWORTH REGIONAL COUNCIL
Lot Parcel	102DP544349	282.63	TAMWORTH REGIONAL COUNCIL
Road Casement	105543009	283.566	TAMWORTH REGIONAL COUNCIL
Lot Parcel	22DP1070585	283.604	TAMWORTH REGIONAL COUNCIL
Lot Parcel	21DP1070585	284.155	TAMWORTH REGIONAL COUNCIL
Lot Parcel	30DP95996	284.915	TAMWORTH REGIONAL COUNCIL
Road Casement	106717164	285.848	TAMWORTH REGIONAL COUNCIL
Lot Parcel	2DP1224879	285.868	TAMWORTH REGIONAL COUNCIL
Lot Parcel	1DP1224879	286.23	TAMWORTH REGIONAL COUNCIL
Lot Parcel	194DP594428	287.228	TAMWORTH REGIONAL COUNCIL
Lot Parcel	193DP594428	287.638	TAMWORTH REGIONAL COUNCIL
Road Casement	106763168	288.061	TAMWORTH REGIONAL COUNCIL
Lot Parcel	2DP713124	288.093	TAMWORTH REGIONAL COUNCIL
Lot Parcel	4DP713124	288.482	TAMWORTH REGIONAL COUNCIL
Lot Parcel	3DP713124	288.503	TAMWORTH REGIONAL COUNCIL
Lot Parcel	1DP713124	288.526	TAMWORTH REGIONAL COUNCIL
Lot Parcel	3DP814364	290.017	TAMWORTH REGIONAL COUNCIL
Lot Parcel	2DP814364	290.392	TAMWORTH REGIONAL COUNCIL
Lot Parcel	22DP846956	290.782	TAMWORTH REGIONAL COUNCIL
Lot Parcel	220DP1276023	291.165	TAMWORTH REGIONAL COUNCIL
Lot Parcel	221DP1276023	292.195	TAMWORTH REGIONAL COUNCIL
Lot Parcel	228DP1276023	292.206	TAMWORTH REGIONAL COUNCIL
Reserve	121DP1266619	292.322	TAMWORTH REGIONAL COUNCIL
Road Casement	105219769	292.782	TAMWORTH REGIONAL COUNCIL
Road Casement	107124919	292.969	TAMWORTH REGIONAL COUNCIL
Lot Parcel	83DP1271568	293.03	TAMWORTH REGIONAL COUNCIL

**ENVIRONMENTAL PLANNING AND ASSESSMENT ACT 1979**

**Order under clause 5 of Schedule 2 to the *Environmental Planning and Assessment (Savings, Transitional and Other Provisions) Regulation 2017***

Under delegation from the Minister for Planning and Public Spaces, I declare the development specified in column 1 of the table in Schedule 1 to this Order on the land specified in the corresponding row in column 2 of the table in Schedule 1 to this Order to be State significant infrastructure under clause 5 of Schedule 2 to the *Environmental Planning and Assessment (Savings, Transitional and Other Provisions) Regulation 2017*, for the purposes of the *Environmental Planning and Assessment Act 1979* (the Act).

This Order takes effect upon publication in the *New South Wales Government Gazette*.

Dated: 14 April 2023



Steve O'Donoghue  
**Director Resource Assessments**



## SCHEDULE 1

Column 1	Column 2
<b>Development</b>	<b>Land</b>
<p>Development for the purpose of the construction and operation of a pipeline to convey natural gas known as the 'Central West Pipeline' authorised under Licence No.25 (granted on 1 October 1997 by the Governor of NSW and the Minister for Energy under the Pipelines Act 1967), and incorporating all variations to the licence under the <i>Pipelines Act 1967</i> as in force on the date of this Order.</p>	<p>The land as described in Schedule 1 of Licence No.25 (as varied) and detailed in Appendix 1 of this Order.</p>

## Appendix 1

**ISSUED FOR USE**



APA Group  
 Phone: +61 1800 941 15  
 Web: www.apa.com.au  
 Email: transmissiongis@apa.com.au

**PROJECT:** SSI TRANSITION

**TITLE:** Central West Pipeline (Marsden to Dubbo)




**SUBTITLE:**

**DATE:** 09/03/2023

**DATA SOURCE:**

Sources: Esri, HERE, Garmin, Intermap, increment P Corp., GEBCO, USGS, FAO, NPS, NRCAN, GeoBase, IGN, Kadaster NL, Ordnance Survey, Esri Japan, METI, Esri China (Hong Kong), (c) OpenStreetMap contributors, and the GIS User Community

**LEGEND:**

-  Central West Pipeline (Marsden to Dubbo)
-  Other APA Asset
-  Major Roads

**DOCUMENT NUMBER:** 560-MAP-LH-8147\_1.0

Revision	Description	Drawn	Checked/QC	Approved	Date
0.2	Issued for Use	PR	BC	BC	09/03/23
0.1	DRAFT	PR	BC	BC	09/03/23

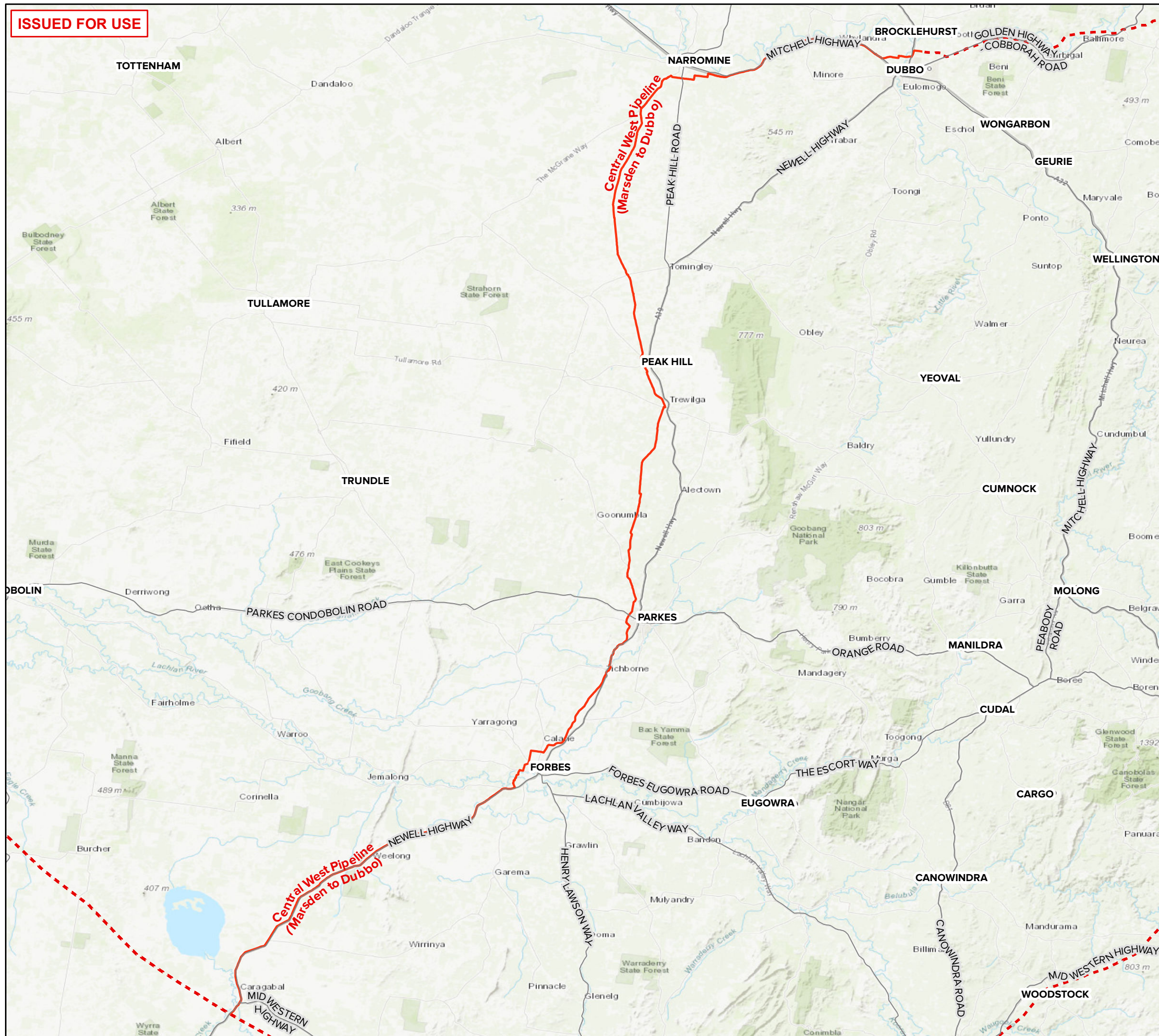
**SCALE:** 1:680,000 @ A3 Coordinate System: GDA 94



**LOCATION DIAGRAM**



APA Group does not guarantee the accuracy or completeness of the map and does not make any warranty about the data. APA is not under any liability to the user for any loss or damage (including consequential loss or damage) which the user may suffer resulting from the use of this map. This map is confidential and the information and details contained in it are and remain the property of APA Group. © APA Group 2017.



**Central West Pipeline**

<b>Parcel Type</b>	<b>Legal ID</b>	<b>KP In</b>	<b>LGA</b>
Road Casement	90DP750579	0.001	BLAND SHIRE COUNCIL
Road Casement	7003DP1055965	1.759	BLAND SHIRE COUNCIL
Road Casement	72DP750577	2.257	WEDDIN SHIRE COUNCIL
Road Casement	FORBES ST	2.481	WEDDIN SHIRE COUNCIL
Road Casement	5DP852725	2.61	WEDDIN SHIRE COUNCIL
Road Casement	21DP841631	2.75	COBAR SHIRE COUNCIL
Road Casement	20DP841631	3.1	COBAR SHIRE COUNCIL
Lot Parcel	7300DP1152040	6.271	WEDDIN SHIRE COUNCIL
Lot Parcel	7301DP1151770	7.66	WEDDIN SHIRE COUNCIL
Lot Parcel	7302DP1151770	8.601	WEDDIN SHIRE COUNCIL
Lot Parcel	7003DP1029345	13.691	FORBES SHIRE COUNCIL
Lot Parcel	7300DP1152259	14.479	WEDDIN SHIRE COUNCIL
Road Casement	LOWS RD	16.473	WEDDIN SHIRE COUNCIL
Road Casement	WENNINGS RD	21.856	WEDDIN SHIRE COUNCIL
Lot Parcel	7302DP1152337	23.86	FORBES SHIRE COUNCIL
Lot Parcel	7305DP1152337	25.874	FORBES SHIRE COUNCIL
Road Casement	WEST PLAINS RD	27.704	FORBES SHIRE COUNCIL
Lot Parcel	7304DP1152337	28.34	FORBES SHIRE COUNCIL
Road Casement	BAUERTS LANE	31.321	FORBES SHIRE COUNCIL
Reserve	7300DP1154780	33.398	FORBES SHIRE COUNCIL
Road Casement	EAST MOUNTAIN RD	41.478	FORBES SHIRE COUNCIL
Lot Parcel	7006DP1065299	42.795	FORBES SHIRE COUNCIL
Lot Parcel	2DP748138	42.808	FORBES SHIRE COUNCIL
Lot Parcel	58DP752953	43.655	FORBES SHIRE COUNCIL
Lot Parcel	7007DP1059811	45.09	FORBES SHIRE COUNCIL
Lot Parcel	7302DP1145169	46.837	FORBES SHIRE COUNCIL
Lot Parcel	7303DP1145169	50.727	FORBES SHIRE COUNCIL
Lot Parcel	46DP752933	53.618	FORBES SHIRE COUNCIL
Lot Parcel	7300DP1145072	54.755	FORBES SHIRE COUNCIL
Lot Parcel	47DP752933	54.989	FORBES SHIRE COUNCIL
Lot Parcel	7005DP1032797	56.473	FORBES SHIRE COUNCIL
Lot Parcel	1DP775342	56.486	FORBES SHIRE COUNCIL
Lot Parcel	7301DP1145168	56.78	FORBES SHIRE COUNCIL
Road Casement	IONA LANE	56.88	FORBES SHIRE COUNCIL
Road Casement	LENLONG LANE	57.929	FORBES SHIRE COUNCIL
Lot Parcel	7300DP1144614	59.158	FORBES SHIRE COUNCIL
Road Casement	2DP255754	64.62	FORBES SHIRE COUNCIL
Lot Parcel	252DP752962	64.76	FORBES SHIRE COUNCIL
Lot Parcel	240DP752962	67.23	FORBES SHIRE COUNCIL
Road Casement	SALISBURY RD	68.178	FORBES SHIRE COUNCIL
Lot Parcel	7037DP1023306	69.04	FORBES SHIRE COUNCIL
Road Casement	BEDGERABONG RD	69.526	FORBES SHIRE COUNCIL
Lot Parcel	1DP190225	69.931	FORBES SHIRE COUNCIL
Lot Parcel	2DP190686	70.219	FORBES SHIRE COUNCIL
Lot Parcel	1DP190686	70.442	FORBES SHIRE COUNCIL
Lot Parcel	2DP205768	70.533	FORBES SHIRE COUNCIL
Lot Parcel	1DP205768	71.023	FORBES SHIRE COUNCIL
Lot Parcel	7032DP1023243	71.194	FORBES SHIRE COUNCIL
Lot Parcel	1614DP750158	71.406	FORBES SHIRE COUNCIL
Road Casement	EDWARD ST	71.638	FORBES SHIRE COUNCIL
Road Casement	2DP1123523	71.974	FORBES SHIRE COUNCIL
Road Casement	SCHOOL RD	73.989	FORBES SHIRE COUNCIL
Crown Land	1484DP750158	75.53	FORBES SHIRE COUNCIL
Lot Parcel	7017DP1020603	75.897	FORBES SHIRE COUNCIL
Crown Land	1DP209581	75.92	FORBES SHIRE COUNCIL
Lot Parcel	7106DP1116375	76.992	FORBES SHIRE COUNCIL
Lot Parcel	7003DP1060435	77.604	FORBES SHIRE COUNCIL
Railway	6402DP1257397	78.453	FORBES SHIRE COUNCIL
Railway	6403DP1257391	84.1	FORBES SHIRE COUNCIL
Railway	6404DP1257395	91.1	PARKES SHIRE COUNCIL
Lot Parcel	1DP819469	93.59	PARKES SHIRE COUNCIL

Lot Parcel	7300DP1142910	95.921	PARKES SHIRE COUNCIL
Reserve	3DP1006602	96.059	PARKES SHIRE COUNCIL
Lot Parcel	7079DP1120761	96.156	PARKES SHIRE COUNCIL
Road Casement	HIDEAWAY LANE	101.462	PARKES SHIRE COUNCIL
Lot Parcel	7073DP1077021	103.647	PARKES SHIRE COUNCIL
Road Casement	LONDON RD	104.244	PARKES SHIRE COUNCIL
Lot Parcel	2DP1249958	104.265	PARKES SHIRE COUNCIL
Crown Land	3DP1249958	104.3	PARKES SHIRE COUNCIL
Railway	5301DP1243448	104.781	PARKES SHIRE COUNCIL
Lot Parcel	1DP1098082	104.886	PARKES SHIRE COUNCIL
Lot Parcel	1DP870752	105.099	PARKES SHIRE COUNCIL
Lot Parcel	7071DP1058313	105.145	PARKES SHIRE COUNCIL
Road Casement	BROLGAN RD	105.358	PARKES SHIRE COUNCIL
Road Casement	WESTLIME RD	105.379	PARKES SHIRE COUNCIL
Lot Parcel	7329DP1147447	105.645	PARKES SHIRE COUNCIL
Lot Parcel	7333DP1147355	105.892	PARKES SHIRE COUNCIL
Road Casement	CONDOBOLIN RD	106.332	PARKES SHIRE COUNCIL
Lot Parcel	7045DP1059946	106.433	PARKES SHIRE COUNCIL
Road Casement	REEDSDALE RD	107.284	PARKES SHIRE COUNCIL
Road Casement	1DP1086234	107.5	PARKES SHIRE COUNCIL
Lot Parcel	54DP1265316	108.584	PARKES SHIRE COUNCIL
Road Casement	BOGAN RD	109.718	PARKES SHIRE COUNCIL
Road Casement	PLOWMAN LANE	115.976	PARKES SHIRE COUNCIL
Lot Parcel	85DP750161	116.71	PARKES SHIRE COUNCIL
Lot Parcel	90DP750161	117.235	PARKES SHIRE COUNCIL
Lot Parcel	89DP750161	118.328	PARKES SHIRE COUNCIL
Road Casement	GOONUMBLA LANE	120.624	PARKES SHIRE COUNCIL
Road Casement	WARDS LANE	124.204	PARKES SHIRE COUNCIL
Lot Parcel	33DP753984	126.831	PARKES SHIRE COUNCIL
Lot Parcel	22DP753984	127.528	PARKES SHIRE COUNCIL
Road Casement	ALECTOWN WEST RD	129.297	PARKES SHIRE COUNCIL
Lot Parcel	4105DP1208576	129.5	PARKES SHIRE COUNCIL
Railway	2DP961253	130	PARKES SHIRE COUNCIL
Railway	1DP961253	135	PARKES SHIRE COUNCIL
Lot Parcel	2DP861741	135.061	PARKES SHIRE COUNCIL
Road Casement	BARBER LANE	135.543	PARKES SHIRE COUNCIL
Lot Parcel	4106DP1208577	137.461	PARKES SHIRE COUNCIL
Railway	PARKES NARROMINE RAILWAY	137.618	PARKES SHIRE COUNCIL
Road Casement	MICKIBRI RD	138.466	PARKES SHIRE COUNCIL
Road Casement	TREWILGA RD	146.01	PARKES SHIRE COUNCIL
Lot Parcel	4108DP1208580	146.04	PARKES SHIRE COUNCIL
Lot Parcel	1DP975822	146.829	PARKES SHIRE COUNCIL
Lot Parcel	4109DP1208581	147.94	PARKES SHIRE COUNCIL
Road Casement	RAILWAY PDE	149.12	PARKES SHIRE COUNCIL
Lot Parcel	1DP1171987	152.882	PARKES SHIRE COUNCIL
Road Casement	BINGARA ST	153.341	PARKES SHIRE COUNCIL
Road Casement	LINDER ST	153.453	PARKES SHIRE COUNCIL
Lot Parcel	4110DP1208582	153.784	PARKES SHIRE COUNCIL
Lot Parcel	4111DP1208585	156.791	PARKES SHIRE COUNCIL
Lot Parcel	4110DP1209921	156.893	PARKES SHIRE COUNCIL
Road Casement	KITTOS BRIDGE RD	156.974	PARKES SHIRE COUNCIL
Lot Parcel	4109DP1209921	157.971	PARKES SHIRE COUNCIL
Lot Parcel	102DP961942	158.581	PARKES SHIRE COUNCIL
Lot Parcel	4112DP1208586	159.32	NARROMINE SHIRE COUNCIL
Lot Parcel	161DP755093	167.881	NARROMINE SHIRE COUNCIL
Lot Parcel	4113DP1208588	170.756	NARROMINE SHIRE COUNCIL
Lot Parcel	1DP956608	170.774	NARROMINE SHIRE COUNCIL
Lot Parcel	1DP1157926	171.06	NARROMINE SHIRE COUNCIL
Road Casement	TOMINGLEY WEST RD	171.668	NARROMINE SHIRE COUNCIL
Road Casement	PEAK HILL RAILWAY RD	171.763	NARROMINE SHIRE COUNCIL
Lot Parcel	4114DP1208589	175.569	NARROMINE SHIRE COUNCIL
Lot Parcel	53DP755123	175.602	NARROMINE SHIRE COUNCIL
Lot Parcel	1DP653862	175.85	NARROMINE SHIRE COUNCIL
Lot Parcel	1DP654131	176.174	NARROMINE SHIRE COUNCIL
Lot Parcel	52DP755123	177.009	NARROMINE SHIRE COUNCIL

Lot Parcel	51DP755123	177.342	NARROMINE SHIRE COUNCIL
Lot Parcel	24DP755123	177.476	NARROMINE SHIRE COUNCIL
Road Casement	WYANGA RD	185.37	NARROMINE SHIRE COUNCIL
Lot Parcel	4116DP1208593	193.804	NARROMINE SHIRE COUNCIL
Lot Parcel	7005DP1066205	201.553	NARROMINE SHIRE COUNCIL
Road Casement	THE MCGRANE WAY	202.844	NARROMINE SHIRE COUNCIL
Lot Parcel	3DP580621	207.994	NARROMINE SHIRE COUNCIL
Lot Parcel	7001DP1029067	209.082	NARROMINE SHIRE COUNCIL
Lot Parcel	4119DP1208596	209.32	NARROMINE SHIRE COUNCIL
Lot Parcel	253DP46112	210.73	NARROMINE SHIRE COUNCIL
Road Casement	GAINSBOROUGH RD	210.777	NARROMINE SHIRE COUNCIL
Lot Parcel	7002DP1029073	212.317	NARROMINE SHIRE COUNCIL
Road Casement	TOMINGLEY RD	212.482	NARROMINE SHIRE COUNCIL
Road Casement	DAPPO RD	215.154	NARROMINE SHIRE COUNCIL
Lot Parcel	161DP755131	216.145	NARROMINE SHIRE COUNCIL
Lot Parcel	7002DP1032703	220.513	NARROMINE SHIRE COUNCIL
Road Casement	MITCHELL HWY	222.261	NARROMINE SHIRE COUNCIL
Lot Parcel	73DP755119	222.871	NARROMINE SHIRE COUNCIL
Lot Parcel	7008DP1076649	225.36	NARROMINE SHIRE COUNCIL
Lot Parcel	13DP755119	225.855	NARROMINE SHIRE COUNCIL
Lot Parcel	7012DP1052877	226.078	DUBBO REGIONAL COUNCIL
Lot Parcel	1DP852135	227.016	DUBBO REGIONAL COUNCIL
Road Casement	THE FALLS ROAD	234.403	DUBBO REGIONAL COUNCIL
Lot Parcel	101DP807036	239.121	DUBBO REGIONAL COUNCIL
Lot Parcel	102DP807036	239.121	DUBBO REGIONAL COUNCIL
Road Casement	KALYAN RD	239.865	DUBBO REGIONAL COUNCIL
Lot Parcel	103DP807036	240.425	DUBBO REGIONAL COUNCIL
Lot Parcel	1DP1267927	249	DUBBO REGIONAL COUNCIL
Lot Parcel	2DP1094527	249.56	DUBBO REGIONAL COUNCIL
Road Casement	BLIZZARDFIELD RD	249.602	DUBBO REGIONAL COUNCIL
Lot Parcel	1DP1206861	250.157	DUBBO REGIONAL COUNCIL
Lot Parcel	3DP1115850	250.758	DUBBO REGIONAL COUNCIL
Lot Parcel	1DP1115850	250.926	DUBBO REGIONAL COUNCIL
Lot Parcel	2DP1115850	250.935	DUBBO REGIONAL COUNCIL
Lot Parcel	21DP1009689	252.371	DUBBO REGIONAL COUNCIL
Lot Parcel	7012DP1020038	253.157	DUBBO REGIONAL COUNCIL
Road Casement	FITZROY ST	253.315	DUBBO REGIONAL COUNCIL
Lot Parcel	4DP556579	253.431	DUBBO REGIONAL COUNCIL
Lot Parcel	48DP923320	253.772	DUBBO REGIONAL COUNCIL
Lot Parcel	7DP717909	253.897	DUBBO REGIONAL COUNCIL
Lot Parcel	1DP1202166	254.24	DUBBO REGIONAL COUNCIL
Lot Parcel	13DP812799	255.31	DUBBO REGIONAL COUNCIL