



Government Gazette

of the State of

New South Wales

Number 218—Roads and Transport

Friday, 19 May 2023

The New South Wales Government Gazette is the permanent public record of official NSW Government notices. It also contains local council, non-government and other notices.

Each notice in the Government Gazette has a unique reference number that appears in parentheses at the end of the notice and can be used as a reference for that notice (for example, (n2019-14)).

The Gazette is compiled by the Parliamentary Counsel's Office and published on the NSW legislation website (www.legislation.nsw.gov.au) under the authority of the NSW Government. The website contains a permanent archive of past Gazettes.

To submit a notice for gazettal, see the Gazette page.

MARINE SAFETY ACT 1998

MARINE NOTICE

Section 12(2)

REGULATION OF VESSELS – EXCLUSION ZONE

Location

Manning River, Taree - between Martin Bridge and Dumaresq Island

Duration

- 8.00am to 5.30pm – Saturday 27 May 2023
- 8.00am to 5.30pm – Sunday 28 May 2023

Detail

Competitive powerboat racing will be conducted on the navigable waters of the Manning River as specified above. The event will involve the use of high-speed power vessels, presenting a significant potential hazard to other waterway users. Support vessels will be present to manage the event.

An **EXCLUSION ZONE** is specified during the event at the location detailed above. The course will be marked by buoys and monitored by control vessels. Unauthorised vessels and persons are strictly prohibited from entering the Exclusion Zone.

Transit lane

Provision has been made for vessels to transit the Exclusion Zone during breaks in the racing. Control vessels may, at times during the event, authorise local vessel traffic to pass through the Exclusion Zone.

Penalties may apply (Section 12(5) - *Marine Safety Act 1998*)

For full details visit the Transport for New South Wales website – <https://www.nsw.gov.au/driving-boating-and-transport/using-waterways/restrictions-and-closures/marine-notices>

Marine Notice: NH2335

Date: 12 May 2023



Mike Baldwin

Manager Waterways Operations Hunter

Delegate



LISMORE CITY COUNCIL
Local Government Act, 1993 and Roads Act, 1993
Notification of Road Closure

Notice is Hereby given by Lismore City Council in pursuance of section 377(1)(h) of the Local Government Act, 1993, section 38D and section 44 of the Roads Act 1993, the road hereunder described is closed. The lands comprised therein cease to be public road and the rights of passage and access that previously existed in relation to the road are extinguished. Upon closing, title to the land, comprising the former public road, will be transferred as compensation for other land acquired for the purposes of this Act.

DESCRIPTION

*Parish – Tunstall; County - Rous
Local Government Area – Lismore*

Road Closed: Lot 3 in DP 1290674

Jon Gibbons
General Manager
Lismore City Council
43 Oliver Avenue, Goonellabah, NSW 2480
Council's reference: CDR20/1069

MARINE SAFETY ACT 1998

MARINE NOTICE

Section 12(2)

REGULATION OF VESSELS – EXCLUSION ZONE AND SPECIAL RESTRICTIONS

Location

Brunswick River – Mullumbimby to Brunswick Heads

Duration

- 7:00am to 2:00pm – Sunday 21 May 2023

Detail

Paddling activity will be conducted on the navigable waters of the Brunswick River as specified above.

An **EXCLUSION ZONE** is specified during the event at the location detailed above. The Exclusion Zone will be marked by buoys and monitored by control vessels.

Unauthorised vessels and persons are strictly prohibited from entering the Exclusion Zone.

Special Restrictions

A Regulated Area will be established and will comprise the full width of the Brunswick River and will extend 200 metres ahead of and 200 metres to the stern of the competing vessels. The Regulated Area will surround and move with the competing vessels over the length of the course.

Pursuant to Section 12(3) of the Marine Safety Act 1998, the following **Special Restrictions** are applicable to powered vessels operating in the Regulated Area:

- Maximum speed limit of 4 knots, and
- Must produce minimal wash.

Penalties may apply (Section 12(5) - *Marine Safety Act 1998*)

For full details visit the Transport for NSW website –

<https://www.nsw.gov.au/driving-boating-and-transport/restrictions-and-closures-on-nsw-waterways>

Marine Notice: NH2338

Date: 9 May 2023

Andre Uljee

A handwritten signature in black ink, appearing to read 'A. Uljee', written in a cursive style.

A/Manager Waterways Operations North

Delegate

MARINE SAFETY ACT 1998

MARINE NOTICE

Section 12(2)

REGULATION OF VESSELS – EXCLUSION ZONE

Location

Blowering Dam, Tumut

Duration

7:00am to 5:00pm on the following dates:

- Saturday 27 May 2023
- Sunday 28 May 2023

Detail

Trials involving the use of a high speed vessel powered by a jet engine will be conducted on the waters of Blowering Dam at varying times on the days specified above. The jet powered vessel will be operating at very high speed and will present a significant potential hazard to other waterway users. There will be support and official vessels present to manage the trials.

An **EXCLUSION ZONE** is specified during the event, which will comprise of the entirety of Blowering Dam, and will be patrolled by Transport for NSW vessels.

At varying times between trials, such as when the jet powered vessel is not being operated, Transport for NSW officers on-site may lift the Exclusion Zone to allow boaters to use the waterway for periods of time.

Other than during these interim periods, unauthorised vessels and persons are strictly prohibited from entering the Exclusion Zone.

Penalties may apply (section 12(5) - *Marine Safety Act 1998*)

For full details visit the Transport for NSW website: <https://www.nsw.gov.au/driving-boating-and-transport/using-waterways/restrictions-and-closures/marine-notice>

Marine Notice: SO2337

Date: 15 May 2023



Nathaniel Jacobs

Manager Waterways Operations South

Delegate

MARINE SAFETY ACT 1998

MARINE NOTICE

Section 12(2)

REGULATION OF VESSELS – EXCLUSION ZONE

Location

Sydney Harbour, Sydney Harbour Bridge Transit Zone, Campbells Cove and Kirribilli

Duration

5.40pm to 6.15pm – Friday 26 May 2023

Detail

A drone swarm show comprising of 350 drones will take place above the waters of the Sydney Harbour Transit Zone to the east of Milsons Point for the commencement of Vivid Sydney.

A fireworks barge will be positioned south-east of Kirribilli Point (as per the attached map) for a 3-minute fireworks display. The barge will require a 150m radius exclusion zone which will allow approximately a 120m navigable channel between the safety radius of Kirribilli Point to the north and Mrs Macquaries Point to the south.

Additionally, fireworks will be placed on the Campbells Cove dolphin as per the attached map for a 3-minute display and will require a 50m exclusion zone.

Exclusion Zones

Exclusion Zones will be established at each of the three nominated locations as per the attached map at the times specified. The Exclusion Zones will be patrolled by Maritime and other control vessels.

Maritime vessels will communicate the activation and deactivation of the Exclusion Zones over VHF 13 to Sydney VTS.

Unauthorised vessels and persons are strictly prohibited from entering the Exclusion Zones.

Penalties may apply (section 12(5) - *Marine Safety Act 1998*).

For full details visit the Transport for NSW website – <https://www.nsw.gov.au/driving-boating-and-transport/using-waterways/restrictions-and-closures/marine-notice>

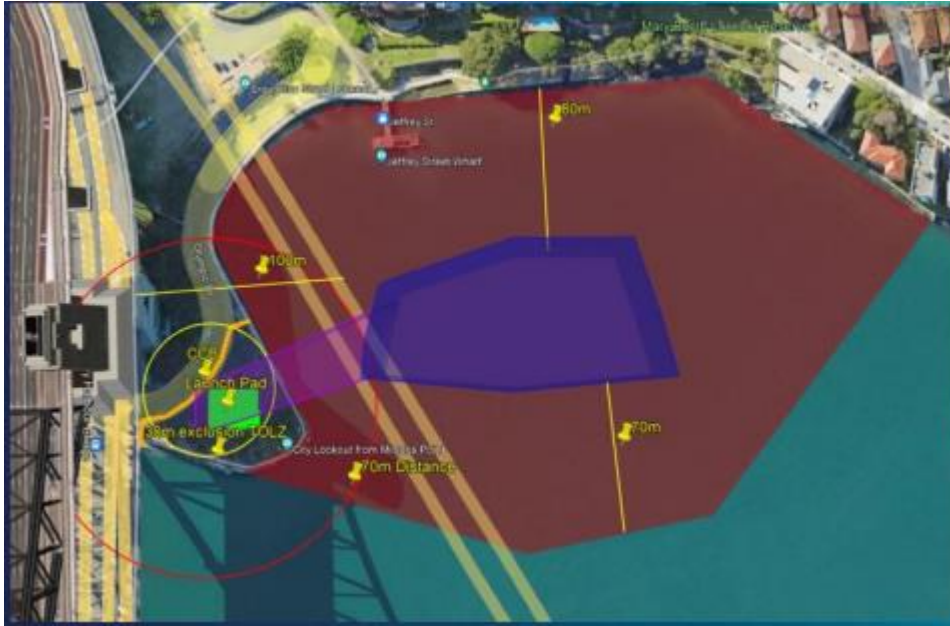
Marine Notice: SE2313

Date: 17 May 2023

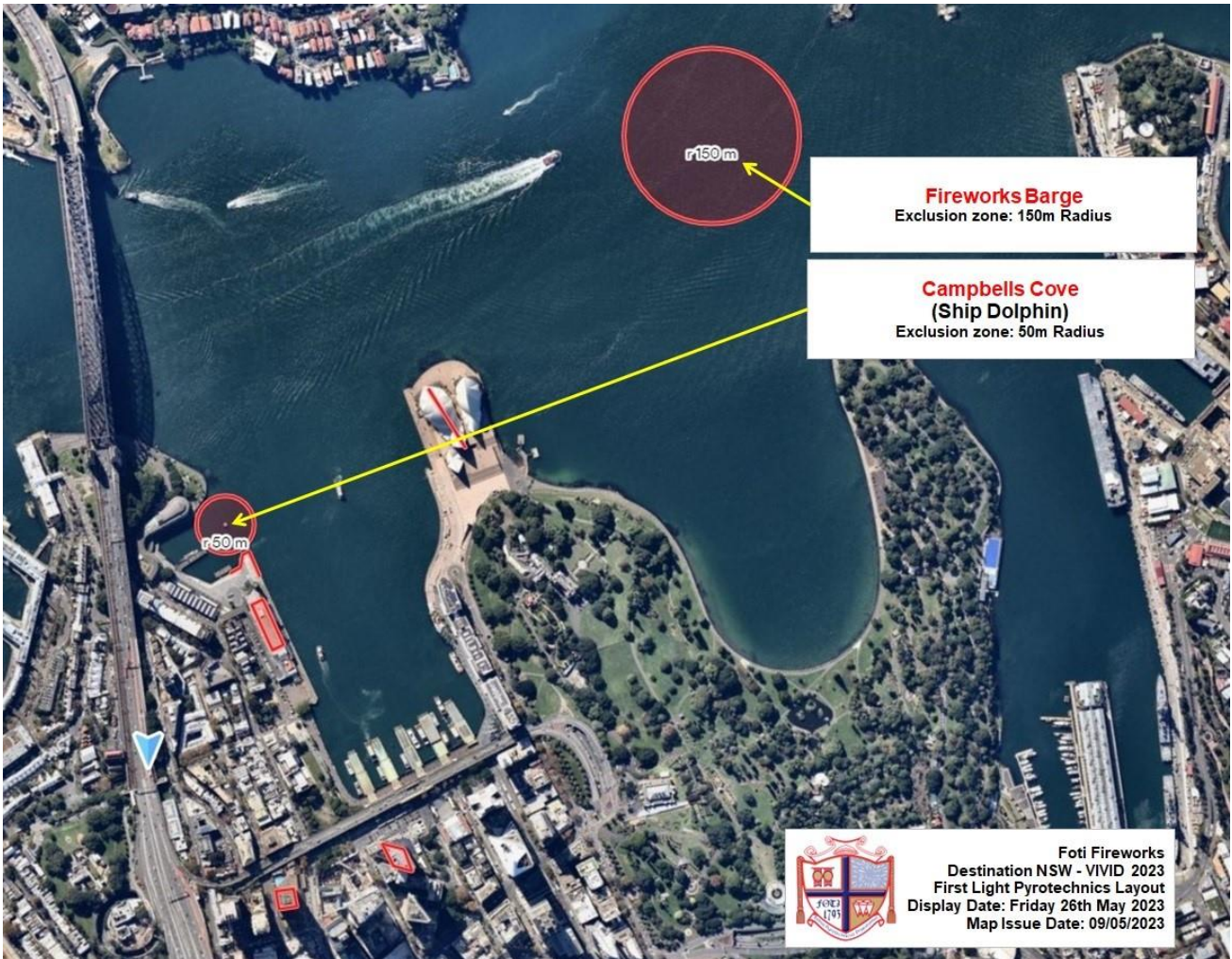


Drew Jones
Senior Special Aquatic Events Officer
Delegate

Drone show Exclusion Zone location



Fireworks Exclusion Zone locations



MARINE SAFETY ACT 1998

MARINE NOTICE

Section 12(2)

REGULATION OF VESSELS – EXCLUSION ZONE

Location

Sydney Harbour, Sydney Cove

Duration

1.00am to 3.00am – Sunday 28 May 2023 (Rehearsals)

9.00pm to 9.30pm on the following dates:

- Sunday 28 May 2023
- Wednesday 31 May 2023
- Sunday 4 June 2023
- Wednesday 7 June 2023
- Monday 12 June 2023
- Wednesday 14 June 2023
- Saturday 17 June 2023

Detail

A drone swarm event will take place in Sydney Cove on each of the nights as specified above between 9:10pm and 9:18pm and will require a 30-minute Exclusion Zone over Sydney Cove. Should weather or other factors prevent the event taking place, Exclusion Zones will not be activated.

Barges will be secured to the timber wharf in Campbells Cove with lines extending to the dolphin as per the attached diagram which may impact vessels using the Campbells Cove Pontoon and will be used as a launch and landing location for the drones.

Exclusion Zone

An **Exclusion Zone** will be established across the mouth of Sydney Cove from the Port lateral mark off the Sydney Opera House Seawall to the Port lateral mark off Dawes Point. All vessels in Sydney Cove will be advised to stay alongside and all vessels wishing to enter Sydney Cove will be advised to hold. A safety vessel will operate in Sydney Cove during show times. The Exclusion Zone will be patrolled by Maritime control vessels.

Maritime vessels will be stationed on the above line and will communicate the activation and deactivation of the Exclusion Zone over VHF 13 to Sydney VTS.

Unauthorised vessels and persons are strictly prohibited from entering the Exclusion Zone.

Penalties may apply (section 12(5) - *Marine Safety Act 1998*).

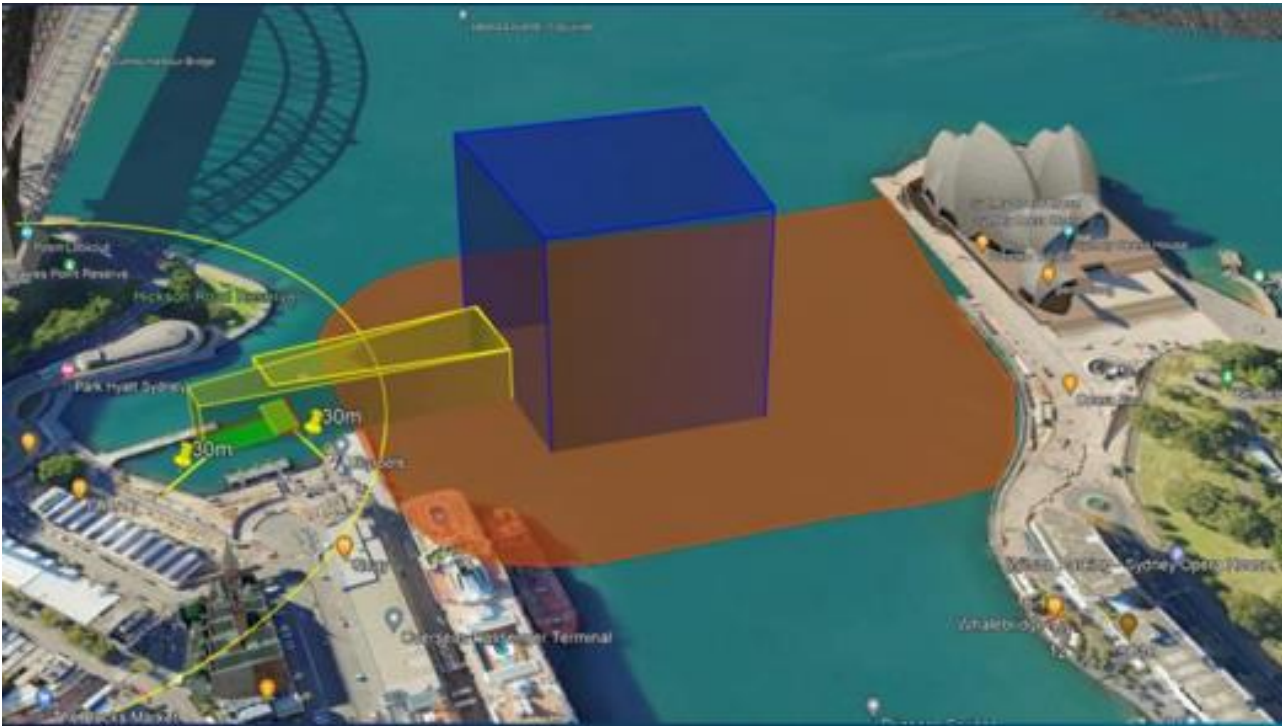
For full details visit the Transport for NSW website – <https://www.nsw.gov.au/driving-boating-and-transport/using-waterways/restrictions-and-closures/marine-notice>

Marine Notice: SE2314

Date: 17 May 2023



Drew Jones
Senior Special Aquatic Events Officer
Delegate



BYRON SHIRE COUNCIL
NOTICE
Roads Act 1993, Section 10

Notice is hereby given pursuant to section 10 of the *Roads Act 1993*, dedicates the land, detailed in the schedule below as public road.

Mark Arnold
General Manager
Byron Shire Council
PO Box 219
Mullumbimby NSW 2482

SCHEDULE

Lot 2 DP 1269211 adjoining Lot 1 DP 1269211 319 Booyong Road Nashua NSW 2479.

ROADS ACT 1993

Notice of Dedication of Land as Public Road at Sawyers Gully in the Cessnock City Council Area

Transport for NSW, by its delegate, dedicates the land described in the schedule below as public road under section 10 of the *Roads Act 1993*.

K DURIE
Statutory Land Transactions Manager
Transport for NSW

Schedule

All that piece or parcel of land situated in the Cessnock City Council area, Parish of Heddon and County of Northumberland, shown as Lot 25 Deposited Plan 1082909.

(TfNSW Papers: SF2023/085547; RO SF2014/047142)