



Government Gazette

of the State of

New South Wales

Number 307–Crown Land

Friday, 14 July 2023

The New South Wales Government Gazette is the permanent public record of official NSW Government notices. It also contains local council, non-government and other notices.

Each notice in the Government Gazette has a unique reference number that appears in parentheses at the end of the notice and can be used as a reference for that notice (for example, (n2019-14)).

The Gazette is compiled by the Parliamentary Counsel's Office and published on the NSW legislation website (www.legislation.nsw.gov.au) under the authority of the NSW Government. The website contains a permanent archive of past Gazettes.

To submit a notice for gazettal, see the Gazette page.

ROADS ACT 1993

ORDER

Transfer of Crown Road to a Council

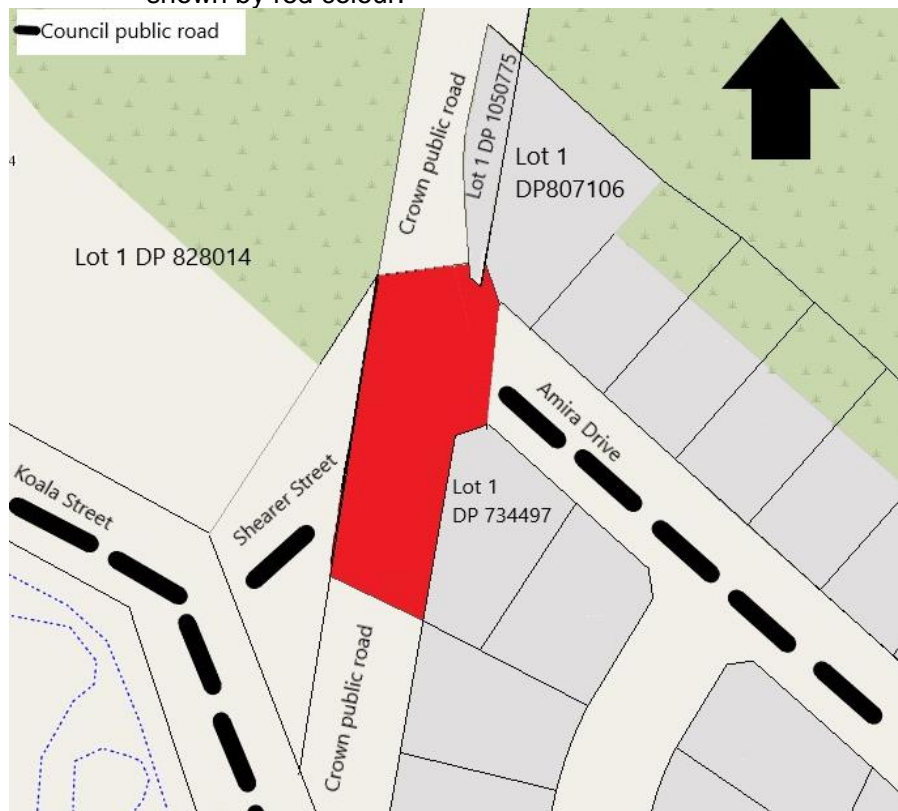
In pursuance of the provisions of Section 152I of the *Roads Act 1993*, the Crown road specified in Schedule 1 is transferred to the roads authority specified in Schedule 2 hereunder as from the date of publication of this notice and as from that date the road specified in Schedule 1 ceases to be a Crown road.

The Hon. Stephen Kamper, MP
Minister for Lands and Property

SCHEDULE 1

Parish: Macquarie
County: Macquarie
Land District: Port Macquarie
LGA: Port Macquarie – Hastings

DESCRIPTION: Crown public road bounded by Crown road and Lot 1 DP 1050775 to the north, Lot 1 DP 807106, Amira Drive (Council public road) and Lot 1 DP 734497 to the east, Crown public road to the South and Shearer Street (Council public road) to the west of about 1285m² at Port Macquarie and shown by red colour.



SCHEDULE 2

Roads Authority: Port Macquarie- Hastings Council
Council's Ref: SF12/13785
Crown Lands Ref: 23/00638 – W639092

ROADS ACT 1993

ORDER

Transfer of Crown Road to a Council

In pursuance of the provisions of Section 152I of the *Roads Act 1993*, the Crown road specified in Schedule 1 is transferred to the roads authority specified in Schedule 2 hereunder as from the date of publication of this notice and as from that date the road specified in Schedule 1 ceases to be a Crown Road.

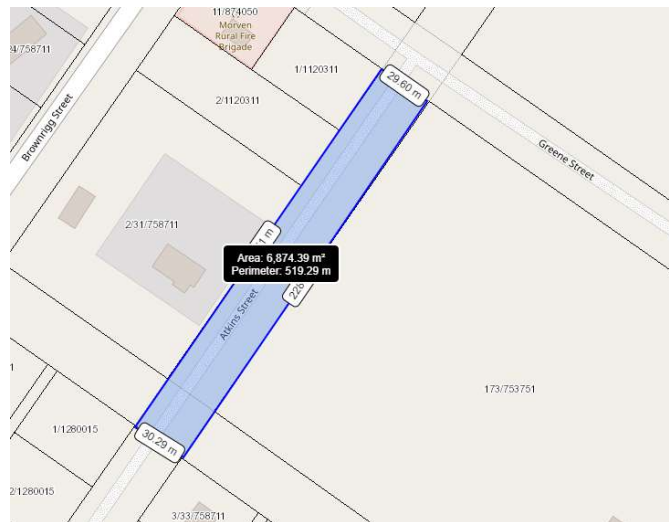
The Hon Stephen Kamper, MP
Minister for Lands and Property

SCHEDULE 1

Parish: Morven
County: Hume
Land District: Greater Hume Council
LGA: Albury

DESCRIPTION: Crown Road – part of Atkins Street, Morven, - subject road borders Greene Street (North) and Purtell Street (South) comprising an area of 6874.39m

as shown on diagram below in blue.



SCHEDULE 2

Roads Authority: Greater Hume Council
Council's Ref: NA
Dpe-Crown Lands Ref: 23/01925 and W640183

ROADS ACT 1993

ORDER

Transfer of Crown Road to a Council

In pursuance of the provisions of Section 152I of the *Roads Act 1993*, the Crown road specified in Schedule 1 is transferred to the roads authority specified in Schedule 2 hereunder as from the date of publication of this notice and as from that date the road specified in Schedule 1 ceases to be a Crown Road.

The Hon Stephen Kamper, MP
Minister for Lands and Property

SCHEDULE 1

Parish: Brungle (Village of Brungle)
County: Buccleuch
Land District: Snowy Valleys Council
LGA: Tumut

DESCRIPTION: Transfer of Crown Roads McGruers Road and Brungle School Road – being Crown roads bordering lots 31 DP1050102 and 239 DP 48359 through DP 738416 comprising an area of approx. 1.07ha

as shown on diagram below in red.



SCHEDULE 2

Roads Authority: Snowy Valleys Council
Council's Ref: GM:ck Brungle Brungle Road Brungle
Dpe-Crown Lands Ref: 18/08839#39 and W640130

ROADS ACT 1993

ORDER

Transfer of Crown Road to a Council

In pursuance of the provisions of Section 152I of the *Roads Act 1993*, the Crown road specified in Schedule 1 is transferred to the roads authority specified in Schedule 2 hereunder as from the date of publication of this notice and as from that date the road specified in Schedule 1 ceases to be a Crown road.

The Hon. Stephen Kamper, M.P.
Minister for Lands and Property

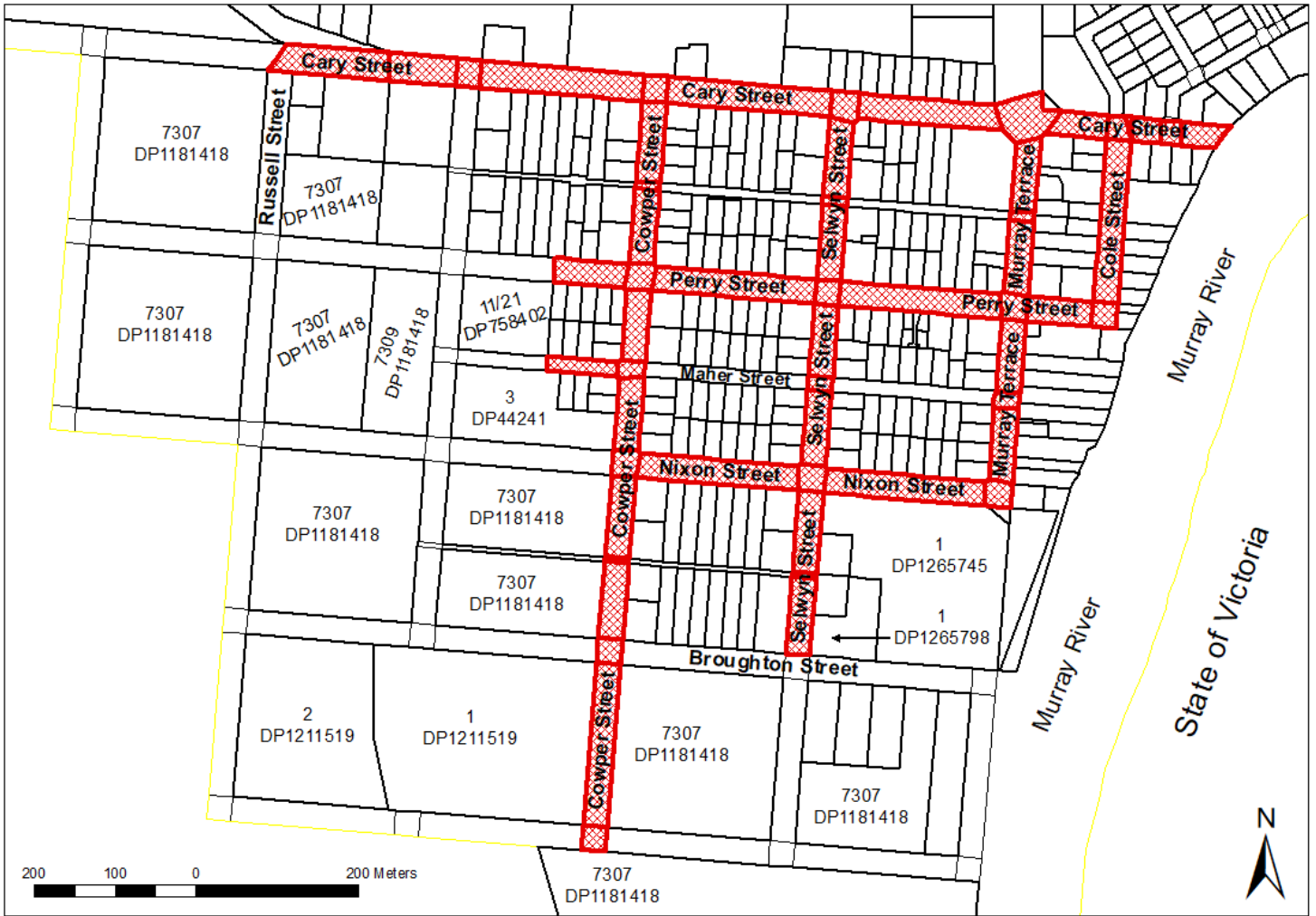
SCHEDULE 1

Parish: Euston
County: Taila
Land District: Wentworth
LGA: Balranald

DESCRIPTION: Cary Street between Murray River and Russell Street comprising area of approx. 3.869 HA;
Perry Street between Cole Street and Lot 11 Section 21 DP758402 comprising an area of approx. 2.120 HA;
Nixon Street between Murray Terrace and Cowper Street comprising an area of approx. 1.407 HA;
Cole Street between Cary Street and Perry Street including intersection with Perry Street comprising an area of approx. 0.6089 HA;
Murray Terrace between Cary Street and Nixon Street including intersection with Nixon Street comprising an area of approx. 1.181 HA;
Selwyn Street between Cary Street and the southern boundary of Lot 1 DP1265798 comprising an area of approx. 1.810 HA;
Cowper Street between Cary Street and Lot 7307 DP1181418 comprising an area of approx. 2.712 HA;
Maher Street between Cowper Street and Lot 11 Section 21 DP758402 comprising an area of approx. 0.1593 HA.
as shown in red outline/hatching on the diagram below.

SCHEDULE 2

Roads Authority: Balranald Shire Council
Council Ref: RPM:D23.80781
Department File Ref: 20/03089



ROADS ACT 1993
ORDER
Transfer of Crown Road to Council

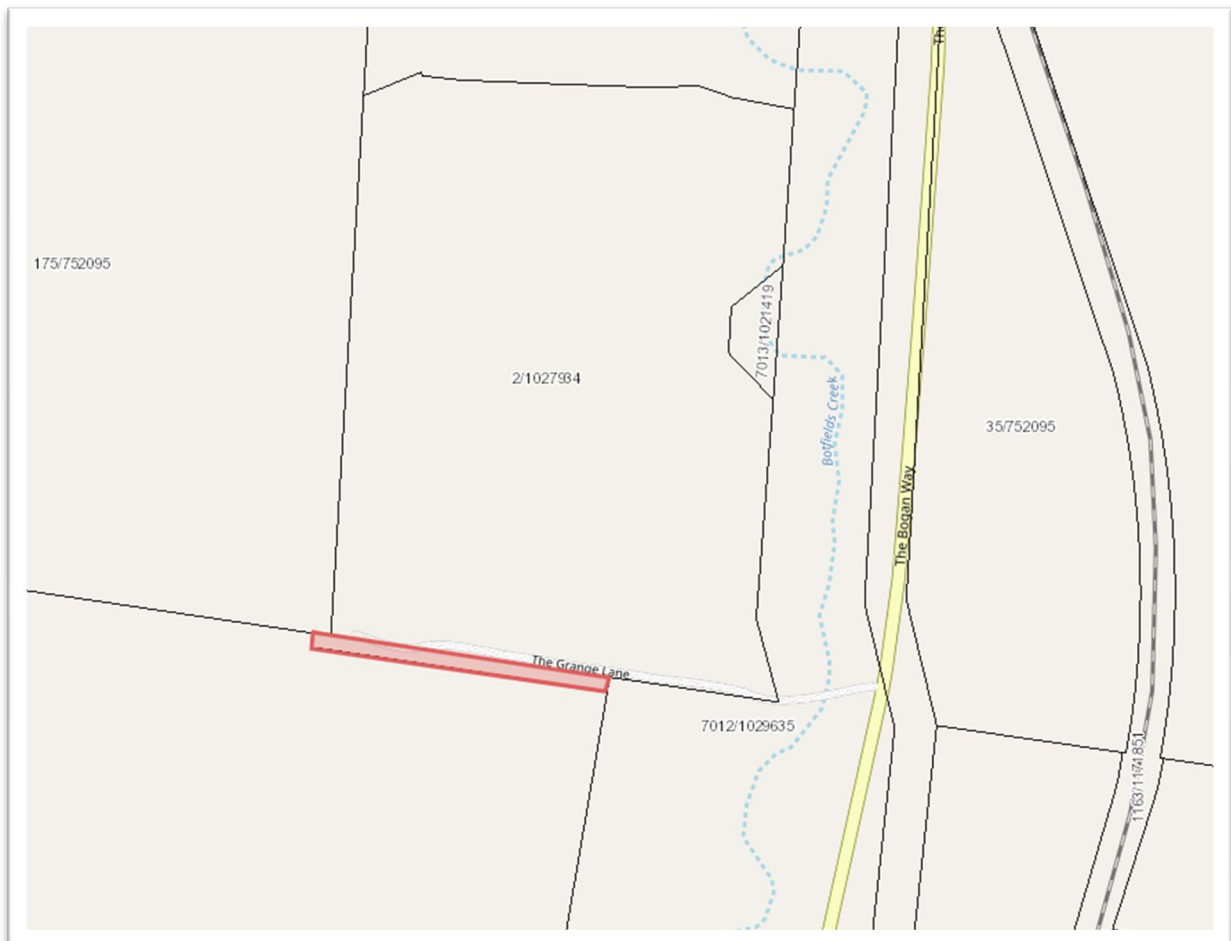
IN pursuance of the provisions of Section 152I, Roads Act 1993, the Crown public road specified in Schedule 1 is transferred to the Roads Authority specified in Schedule 2 hereunder, and as from the date of publication of this notice, the road specified in Schedule 1 ceases to be Crown public road.

The Hon. Stephen Kamper, MP
Minister for Lands and Property

SCHEDULE 1

Parish – Gunningbland; County – Cunningham
Land District – Parkes; Locality – Bogan Gate
Local Government Area – Parkes Shire Council

Description: The Crown public road known as The Grange Lane as denoted by red colour on the diagram below and comprising of approx. 8743m².



SCHEDULE 2

Roads Authority: Parkes Shire Council
Council Ref: Resolution 138/23
File Ref: 23/04295, W633318

ROADS ACT 1993

ORDER

Transfer of Crown Road to a Council

In pursuance of the provisions of Section 152I of the *Roads Act 1993*, the Crown Road specified in Schedule 1 is transferred to the roads authority specified in Schedule 2 hereunder as from the date of publication of this notice and as from that date the road specified in Schedule 1 ceases to be a Crown Road.

The Hon. Stephen Kamper MP
Minister for Lands and Property

SCHEDULE 1

Parish: Cudgen
County: Rous
Land District: Murwillumbah
LGA: Tweed

DESCRIPTION: Crown public road bounded by Council public road (Wommin Bay Road), Lot A DP 370864, SP 63190, Lot 3 DP 591720 and Lots 12 and 13 DP 1143311 at Kingscliff of about 1400m²



SCHEDULE 2

Roads Authority: Tweed Shire Council
Council's Ref: Bradshaw Place, Kingscliff
DPIE – Crown Lands Ref: 23/04148 – W641288

ROADS ACT 1993

ORDER

Transfer of Crown Road to a Council

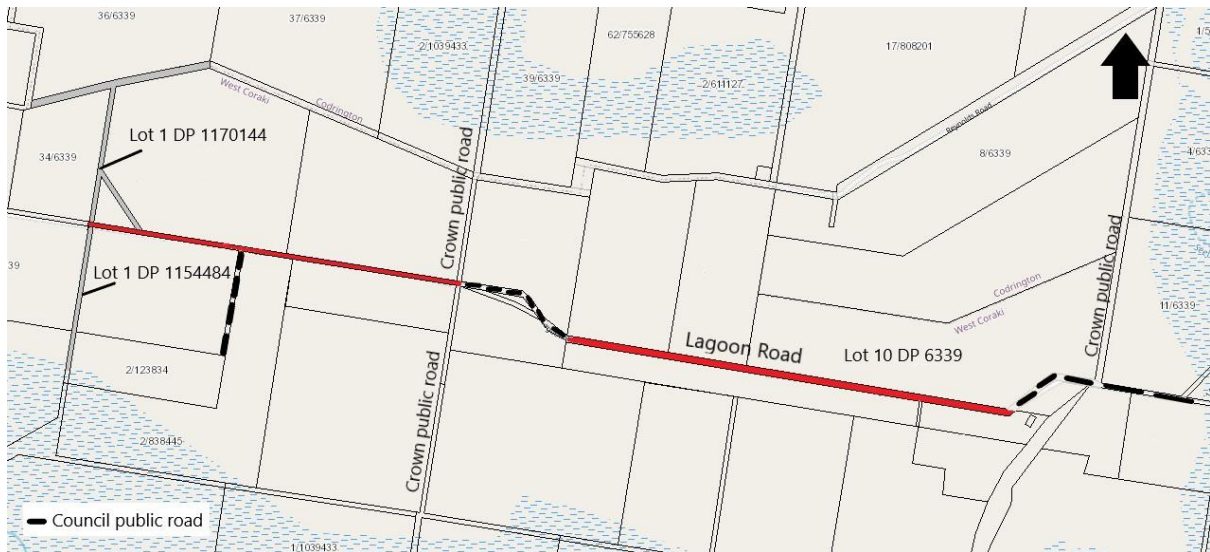
In pursuance of the provisions of Section 152I of the *Roads Act 1993*, the Crown Road specified in Schedule 1 is transferred to the roads authority specified in Schedule 2 hereunder as from the date of publication of this notice and as from that date the road specified in Schedule 1 ceases to be a Crown road.

The Hon. Stephen Kamper MP
Minister for Lands and Property

SCHEDULE 1

Parish: South Codrington and Tatham
County: Richmond
Land District: Casino
LGA: Richmond Valley

DESCRIPTION: Crown public road commencing at the road separating Lot 1 DP 1170144 from Lot 1 DP 1154484 then east to Council public road adjoining Lot 10 DP 6339 excluding the already council public road within Lot 6 DP 1007850. Crown public road to be transferred shown by red colour comprising an area of approximately 11.6ha.



SCHEDULE 2

Roads Authority: Richmond Valley Council
Council's Ref: Lagoon Road
DPIE – Crown Lands Ref: 22/02472 – W634221

ROADS ACT 1993

ORDER

Transfer of Crown Road to a Council

In pursuance of the provisions of Section 152I of the *Roads Act 1993*, the Crown Road specified in Schedule 1 is transferred to the roads authority specified in Schedule 2 hereunder as from the date of publication of this notice and as from that date the road specified in Schedule 1 ceases to be a Crownroad.

The Hon. Stephen Kamper MP
Minister for Lands and Property

SCHEDULE 1

Parish: Kalateenee
County: Dudley
Land District: Kempsey
LGA: Kempsey

DESCRIPTION: Crown public road (South Street) commencing from Council public road (Macleay Valley Way) adjoining lot 100 DP 1282574 then west to intersection of Council public road (Lika Drive) and Crown public road (Boundary Road) adjoining Lot 1222 DP 713060 as shown in red on the diagram below and comprising approximately 6.24ha.



SCHEDULE 2

Roads Authority: Kempsey Shire Council
Council's Ref: South Street
DPIE – Crown Lands Ref: 23/01126 – W641543

ROADS ACT 1993
ORDER
Transfer of Crown Road to Council

IN pursuance of the provisions of Section 152I, Roads Act 1993, the Crown public road specified in Schedule 1 is transferred to the Roads Authority specified in Schedule 2 hereunder, and as from the date of publication of this notice, the road specified in Schedule 1 ceases to be Crown public road.

The Hon. Stephen Kamper, MP
Minister for Lands and Property

SCHEDULE 1

Parish – Neville; County – Bathurst

Land District – Blayney; Locality – Barry

Local Government Area – Blayney Shire Council

Description: The Crown public road known as Turner Street as denoted by red colour on the diagram below and comprising of approx. 3634m².



SCHEDULE 2

Roads Authority: Blayney Shire Council

Council Ref: Jacob Hogan

File Ref: 23/04516, W641584

CROWN LAND MANAGEMENT ACT 2016
NOTICE - CROWN LAND TO BE USED OR OCCUPIED FOR OTHER PURPOSE UNDER S 2.18(2)(b)

Pursuant to section 2.18(2)(b) of the Crown Land Management Act 2016, the Crown land specified in Column 2 of the following Schedule is proposed to be used or occupied under a relevant interest granted for the purpose(s) specified in Column 1 of the following Schedule.

The Hon. Stephen Kamper MP
Minister for Lands and Property

Column 1	Schedule
Pipeline (relevant interest - Licence 623347) Pump Site (relevant interest - Licence 623347)	Column 2 Reserve No. 1013826 Public Purpose: Future Public Requirements Notified: 29-Jun-2007 File Reference: R1013826/PURP033/001

Column 1	Schedule
Environmental Protection (relevant interest - Licence 637261)	Column 2 Reserve No. 93589 Public Purpose: Future Public Requirements Notified: 12-Sep-1980 File Reference: R93589/PURP001/001

Column 1	Schedule
Channel (relevant interest - Licence 637874) Dam (relevant interest - Licence 637874)	Column 2 Reserve No. 751746 Public Purpose: Future Public Requirements Notified: 29-Jun-2007 File Reference: R751746/PURP001/001

Column 1	Schedule
Access (relevant interest - Licence 640869)	Column 2 Reserve No. 811 Public Purpose: Travelling Stock Notified: 28-Apr-1879 File Reference: R811/PURP001/001

Column 1	Schedule
Pipeline (relevant interest - Licence 634531)	Column 2 Reserve No. 1032848 Public Purpose: Public Recreation, Environmental Protection Notified: 10-Jun-2011 File Reference: R1032848/PURP001/001

Column 1	Schedule
Channel (relevant interest - Licence 634531)	Column 2 Reserve No. 96280 Public Purpose: Travelling Stock Notified: 3-Sep-1982 File Reference: R96280/PURP001/001

Column 1

Electricity Supply (relevant interest - Licence 626608)

Schedule**Column 2**

Reserve No. 73496

Public Purpose: Public Baths

Notified: 14-Apr-1950

File Reference: R73496/PURP002/001

Column 1

Grazing (relevant interest - Licence 635132)

Schedule**Column 2**

Reserve No. 64275

Public Purpose: Public Recreation

Notified: 1-Dec-1933

File Reference: R64275/PURP001/001

CROWN LAND MANAGEMENT ACT 2016
RESERVE OF CROWN LAND

Pursuant to section 2.8 of the *Crown Land Management Act 2016*, the Crown land specified in Column 1 of the following Schedule is reserved for the purpose(s) as specified opposite in Column 2 of the Schedule.

The Hon. Stephen Kamper MP
Minister for Lands and Property

Schedule

Column 1

Land District: Cootamundra
Local Government Area: Cootamundra-Gundagai Regional
Locality: Cootamundra

Whole Lots: Lot 513 DP 753601
Parish Cootamundra
County Harden

Area: about 12.04 hectares
File Reference: R1040534/NEW/001

Notes: Does not revoke underlying reserves

Column 2

Reserve No. 1040534
Purpose: Public Recreation, Rural Services

CROWN LAND MANAGEMENT ACT 2016
APPOINTMENT OF STATUTORY LAND MANAGER BOARD MEMBERS

Pursuant to clause 4(1) of Schedule 5 to the *Crown Land Management Act 2016*, the persons specified in Column 1 of the Schedule hereunder are appointed, for the terms of office specified in that Column, as board members for the statutory land manager specified opposite in Column 2, which has been appointed as Crown land manager of the land referred to in Column 3 of the Schedule. It is a condition of the appointment that the board member must comply with the Department of Planning and Environment - Crown Lands *Crown reserve code of conduct: For non-council Crown land managers and commons trusts* (as may be amended or replaced from time to time).

The Hon. Stephen Kamper MP
Minister for Lands and Property

Schedule		
Column 1	Column 2	Column 3
Mr Ian James Simmonds	Bedgerabong Showground, Racecourse, Public Recreation And Public Hall Land Manager	Reserve No. 85935 Purpose: Public Recreation Public Hall Showground Racecourse Notified: 9-Sep-1966
Mrs Maree Margaret Hodges		
Mr Andrew Earney		
Mr Bradley James Harrison		
Mr David Sinclair Brown		File Reference: SLM/APP712/001
Mr Nathan Clarke		
The person for the time being holding the position of President, Bedgerabong PA&H Association (ex-officio member)		

For a term commencing the date of this notice and expiring 13-Jul-2028

CROWN LAND MANAGEMENT ACT 2016
APPOINTMENT OF STATUTORY LAND MANAGER BOARD MEMBERS

Pursuant to clause 4(1) of Schedule 5 to the *Crown Land Management Act 2016*, the persons specified in Column 1 of the Schedule hereunder are appointed, for the terms of office specified in that Column, as board members for the statutory land manager specified opposite in Column 2, which has been appointed as Crown land manager of the land referred to in Column 3 of the Schedule. It is a condition of the appointment that the board member must comply with the Department of Planning and Environment - Crown Lands *Crown reserve code of conduct: For non-council Crown land managers and commons trusts* (as may be amended or replaced from time to time).

The Hon. Stephen Kamper MP
Minister for Lands and Property

Schedule		
Column 1	Column 2	Column 3
Mr Phillip Ringland Corlis	Dorrigo Showground & Public Recreation Land Manager	Reserve No. 540031 Purpose: Public Recreation Showground Notified: 27-Jul-1956
Mr Wayne Kingsford Burley		
Mrs Laurie Ann Darby		
Mr Arnold James Duckett		File Reference: SLM/APP727/001
Ms Naomi Lean		
For a term commencing 25-Jul-2023 and expiring 24-Jul-2028		

CROWN LAND MANAGEMENT ACT 2016
APPOINTMENT OF STATUTORY LAND MANAGER BOARD MEMBERS

Pursuant to clause 4(1) of Schedule 5 to the *Crown Land Management Act 2016*, the persons specified in Column 1 of the Schedule hereunder are appointed, for the terms of office specified in that Column, as board members for the statutory land manager specified opposite in Column 2, which has been appointed as Crown land manager of the land referred to in Column 3 of the Schedule. It is a condition of the appointment that the board member must comply with the Department of Planning and Environment - Crown Lands *Crown reserve code of conduct: For non-council Crown land managers and commons trusts* (as may be amended or replaced from time to time).

The Hon. Stephen Kamper MP
Minister for Lands and Property

Schedule		
Column 1	Column 2	Column 3
Mrs Kylie Grabham	Wallangra Recreation Reserve Land Manager	Reserve No. 560038 Purpose: Hall War Memorial Notified: 2-Dec-1955
Mrs Julie Drysdale		
Mrs Isabella Grace Hall		
		File Reference: SLM/APP683/001
For a term commencing the date of this notice and expiring 13-Jul-2028		

CROWN LAND MANAGEMENT ACT 2016
APPOINTMENT OF STATUTORY LAND MANAGER BOARD MEMBERS

Pursuant to clause 4(1) of Schedule 5 to the *Crown Land Management Act 2016*, the persons specified in Column 1 of the Schedule hereunder are appointed, for the terms of office specified in that Column, as board members for the statutory land manager specified opposite in Column 2, which has been appointed as Crown land manager of the land referred to in Column 3 of the Schedule. It is a condition of the appointment that the board member must comply with the Department of Planning and Environment - Crown Lands *Crown reserve code of conduct: For non-council Crown land managers and commons trusts* (as may be amended or replaced from time to time).

The Hon. Stephen Kamper MP
Minister for Lands and Property

Schedule		
Column 1	Column 2	Column 3
Mr Brendan Sidney Fletcher	Woodenbong War Memorial Reserve Land Manager	Reserve No. 74787 Purpose: War Memorial Notified: 21-Mar-1952
Mr Thomas John Downham		
Mrs Mekella Ann Hannant		
		File Reference: SLM/APP710/001
Mr Graeme Raymond Reid		
Mr David Paul Stace		
Mr Ian Charles Reid		
Mr Bradley John Downham		
For a term commencing the date of this notice and expiring 13-Jul-2028		

CROWN LAND MANAGEMENT ACT 2016
APPOINTMENT OF CROWN LAND MANAGER

Pursuant to clause 3.3 of Part 3 to the *Crown Land Management Act 2016*, the persons specified in Schedule 1 hereunder are appointed, for the terms of office specified in that Schedule, as Crown land manager of the land referred to in Schedule 2.

It is a condition of the appointment that the performance of duties as Crown land manager must be in compliance with the code of conduct adopted under section 440 of the *Local Government Act 1993*.

The Hon. Stephen Kamper MP
Minister for Lands and Property

Schedule 1

Snowy Valleys Council (ABN: 53558891887)

For a term commencing the day of this notice

Schedule 2

Reserve No. 83763
Reserve Purpose: Reservoir
Notified: 16-Mar-1962

File Reference: R83763/MGT001/001

CROWN LAND MANAGEMENT ACT 2016
TRANSFER OF ASSETS, RIGHTS AND LIABILITIES - END OF CROWN LAND MANAGER APPOINTMENT

Pursuant to Division 3.2 Section 3.12 (3) of the *Crown Land Management Act 2016*, the appointment of the Crown land manager specified in Column 1 of Schedule 1 over the land specified in Column 2 of Schedule 1 has ended. The assets, rights and liabilities specified in Column 1 of Schedule 2 transfer to the person(s) specified in Column 2 of Schedule 2 on the date that person(s) is appointed as Crown land manager of the land specified in Column 2 of Schedule 1.

The Hon. Stephen Kamper MP
Minister for Lands and Property

Column 1	Schedule 1	Column 2
Wee Jasper Reserves Land Manager		Reserve No. 130006 Purpose: Public Recreation Notified: 12-Dec-1986 Reserve No. 130007 Purpose: Public Recreation Notified: 12-Dec-1986 Part Reserve No. 130008 being whole Lot 7004 DP 94361 and part Lot 69 DP 751001 (western part only) Approximate area: 5.22 ha Purpose: Public Recreation Notified: 12-Dec-1986 Part Reserve No. 130009 Part Lot 7008 DP 96171 Approximate area: 5.279 Purpose: Public Recreation Notified: 12-Dec-1986 Part Reserve No. 130010 Being whole Lot 7300 DP 1147958 and whole Lot 7312 DP1163874 Part Lot 33 DP 751001 Approximate area: 28 ha Purpose: Public Recreation Notified: 12-Dec-1986 File Reference: LBN23952

Column 1	Schedule 2	Column 2
All, fixed assets, maintenance equipment, improvements, financial documents and management documentation, financial assets including any moneys held in bank accounts, all rights and liabilities including existing Superannuation liabilities.		NSW Crown Holiday Parks Land Manager
