



Government Gazette

of the State of

New South Wales

Number 398—Roads and Transport

Friday, 1 September 2023

The New South Wales Government Gazette is the permanent public record of official NSW Government notices. It also contains local council, non-government and other notices.

Each notice in the Government Gazette has a unique reference number that appears in parentheses at the end of the notice and can be used as a reference for that notice (for example, (n2019-14)).

The Gazette is compiled by the Parliamentary Counsel's Office and published on the NSW legislation website (www.legislation.nsw.gov.au) under the authority of the NSW Government. The website contains a permanent archive of past Gazettes.

To submit a notice for gazettal, see the Gazette page.

TWEED SHIRE COUNCIL

Roads Act 1993, Section 10

Dedication of Land as Public Road

NOTICE is hereby given that the Tweed Shire Council, by resolution of the Council dated 21 April 2022, has resolved to dedicate the land described hereunder as public road pursuant to Section 10 of the Roads Act, 1993. Troy Green, General Manager, Tweed Shire Council, PO Box 816 Murwillumbah NSW 2484.

SCHEDULE

Lot 3 DP1291784

ROAD RULES 2014
ELECTRIC SCOOTER USE AREA EXEMPTION NOTICE 2023
Armidale Regional Council

I, Caroline Butler-Bowdon, as delegate of Transport for NSW, in accordance with Rule 262-2 of the Road Rules 2014 make the following Notice.



Caroline Butler-Bowdon
A/ Deputy Secretary, Cities and Active Transport
Transport for NSW

Dated this 25 day of August 2023

1 Name of Notice

This Notice is the ***Electric Scooter Use Area Exemption (Armidale Regional Council) Notice 2023***.

2 Commencement

This Notice has effect on and from the 4 September 2023.

3 Effect

This Notice remains in force up to and including the repeal of Part 15 of the Road Rules 2014 unless revoked or amended earlier.

4 Interpretation

Words and expressions used in this Notice have the same meaning as in the Road Rules 2014 unless otherwise stated.

5 Exemption of the operation of Road Rule 262-1

5.1 Riders of electric scooters are exempt from Road Rule 262-1 on roads within Armidale Regional Council within the boundaries described at clause 5.2 and indicated by a thick purple coloured line in the map at Schedule One but excluding those areas in the map shaded in red and defined in the Key as “No ride zone”.

5.2 North Boundary

Ring Road, Clarks Road, Madgwick Drive, Niagra Street and Eskine Street.

East Boundary

Dumaresq Creek to Taylor St, Kirkwood Street, Douglas Street, Donnelly Street and Canambe Street.

OFFICIAL

South Boundary

Kentucky Street, Taylor Street, Lynches Road, O'Connor Road, Ross Street, Markham Street and Galloway Street.

West Boundary

Miller Street, McLennan Street, Niagra Street, Queen Elizabeth Drive and Handel Street.

6 Publication

This Notice is to be published in the NSW Government Gazette.

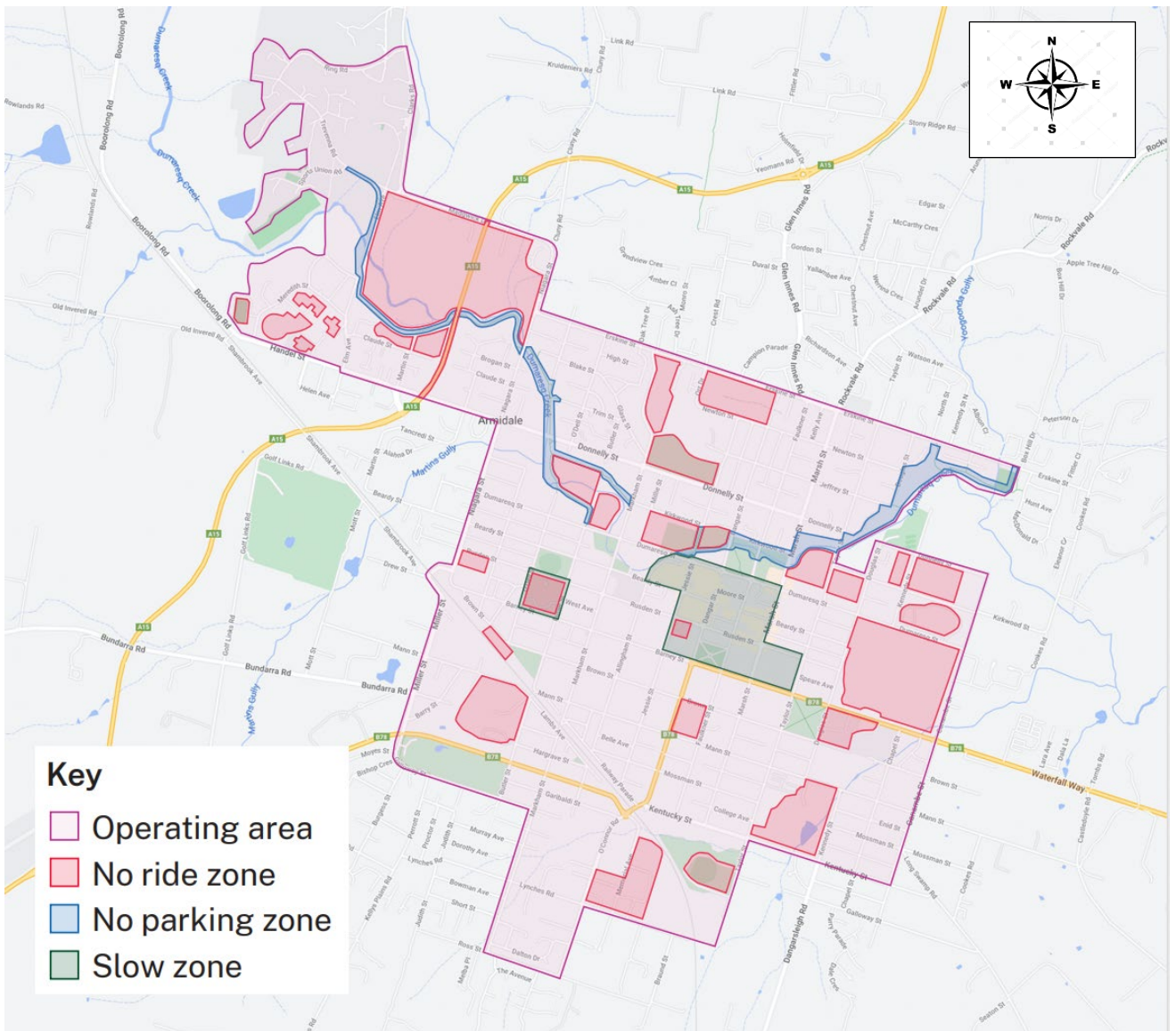
Explanatory note:

Road Rule 262-1 prohibits the riding of electric scooters on a road unless those riders are exempt by a Notice made by Transport for NSW under Road Rule 262-2 which specifies an area included in the Notice.

Riders are not exempt from the operation of Road Rule 262-1 if the e-scooter is ridden on roads within the areas shaded in red on the map at Schedule One, which is defined in the Key as "No ride zone".

Only persons 16 years and over may legally ride an electric scooter borrowed or hired under a share scheme and are also subject to other road transport laws including specific road rules for electric scooter riders at Part 15-1 of the Road Rules 2014 (including riding an electric on a road on which the ordinary speed limit is greater than 50 kilometres per hour).

SCHEDULE ONE



OFFICIAL

MARINE SAFETY ACT 1998

MARINE NOTICE

Section 12(2)

REGULATION OF VESSELS – EXCLUSION ZONE

Location

Fingal Bay, Port Stephens – adjacent to the Fingal Bay Surf Life Saving Club

Duration

8.00am to 10.30am – Saturday 2 September 2023

Detail

A number of swim events will be conducted on the navigable waters of Fingal Bay, Port Stephens.

An **EXCLUSION ZONE** is specified during the event, which will be marked by buoys and monitored by control vessels stationed around the boundary.


Unauthorised vessels and persons are strictly prohibited from entering the Exclusion Zone.

Penalties may apply (section 12(5) - *Marine Safety Act 1998*).

For full details visit the Transport for NSW website – <https://www.nsw.gov.au/driving-boating-and-transport/using-waterways/restrictions-and-closures/marine-notices>

Marine Notice: NH2357

Date: 21 August 2023



Paul Hearfield

A/Manager Waterways Operations Hunter

Delegate

MARINE SAFETY ACT 1998

MARINE NOTICE

Section 12(2)

REGULATION OF VESSELS – EXCLUSION ZONE

Location

Farm Cove, Sydney Harbour

Duration

Wednesday 6 September 2023, at the following times:

- 12.00am to 2.00am
- 6:45pm to 9:30pm

Detail

A special event will take place on Sydney Harbour in Farm Cove. The event will involve a drone show where a swarm of drones will briefly hover at low level over Sydney Harbour displaying images using lights.

An **EXCLUSION ZONE** is specified during the event, which will be monitored by Maritime and control vessels.

The Exclusion Zone is an imaginary line east of Man O'War Wharf extending north in line with Bennelong Point, due east 250m and south to the seawall at Rockery Garden, Royal Botanic Gardens as per the attached map.

Unauthorised vessels and persons are strictly prohibited from entering the Exclusion Zone.

Penalties may apply (Section 12(5) - *Marine Safety Act 1998*).

For full details visit the Transport for NSW website – <https://www.nsw.gov.au/driving-boating-and-transport/using-waterways-boating-and-transport-information/restrictions-and-closures-on-nsw-waterways/marine-notice>

Marine Notice: SY2318

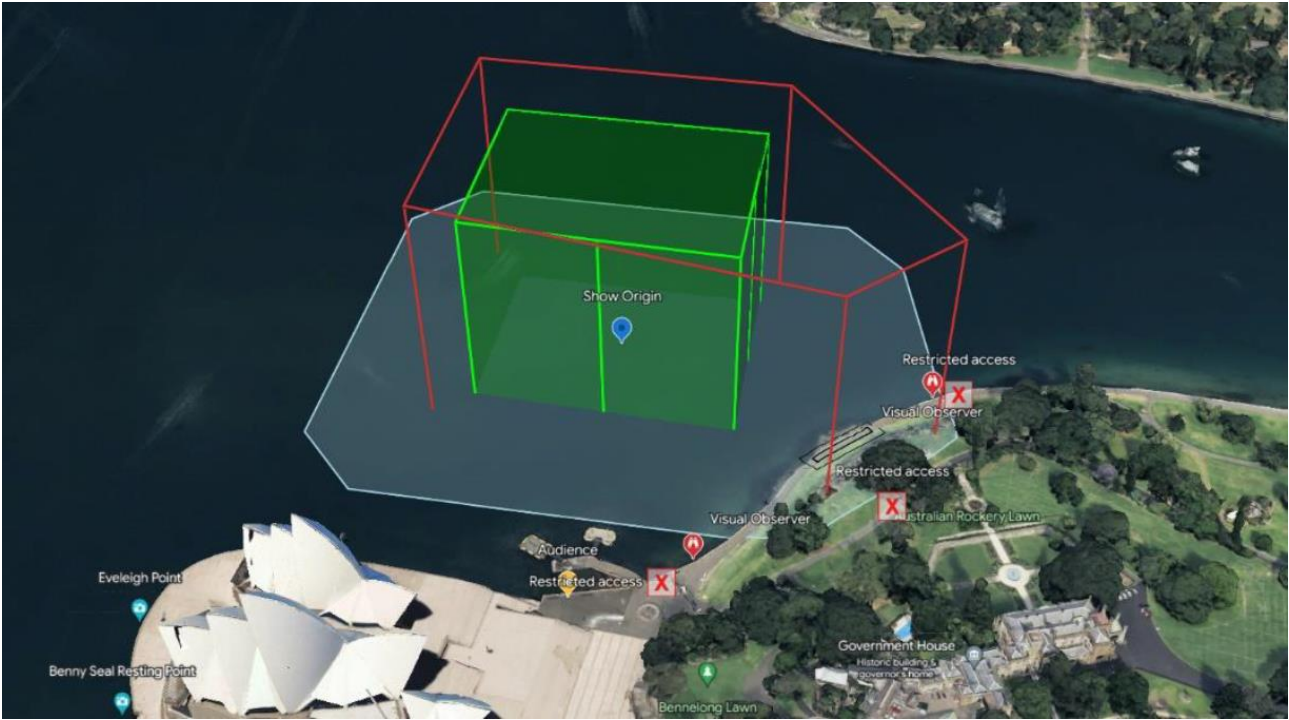
Date: 9 August 2023



Lisa Nott

Acting Senior Special Aquatic Events Officer

Delegate



ROADS ACT 1993

Order - Sections 46, 49, 54 and 67

Queanbeyan-Palerang Regional Council Area

Declaration as Controlled Access Road of part of Nerriga Road at Marlowe and Tomboye

I, the Acting Minister for Regional Transport and Roads, by this order pursuant to Sections 46, 49, 54 and 67 of the *Roads Act 1993*:

1. dedicate as public road the land described in Schedules 1 and 2 under;
2. declare to be a main road the said public road described in Schedule 2 and the public road described in Schedule 3 under;
3. declare to be a controlled access road the said main road described in Schedules 2 and 3 under; and
4. declare that access to the said controlled access road is restricted.

The Hon John Graham MLC
Acting for and on behalf of the
Minister for Regional Transport and Roads

Schedule 1

All those pieces or parcels of land situated in the Queanbeyan-Palerang Regional Council area, Parishes of Marlowe and Tomboye and County of St Vincent, shown as:

Lots 9 and 13 Deposited Plan 1240580; and

Lot 32 Deposited Plan 1286228.

The above Lots are shown in TfNSW Plan 0092 374 AC 4003.

Schedule 2

All those pieces or parcels of land situated in the Queanbeyan-Palerang Regional Council area, Parishes of Marlowe and Tomboye and County of St Vincent, shown as:

Lots 7, 11 and 12 Deposited Plan 1240580; and

Lot 31 Deposited Plan 1286228.

The above Lots are shown in TfNSW Plan 0092 374 AC 4003.

Schedule 3

All that piece or parcel of land situated in the Queanbeyan-Palerang Regional Council area, Parish of Marlowe and County of St Vincent, shown as Lot 101 in TfNSW Plan 0092 374 AC 4003.

(TfNSW Papers: SF2023/080751; RO SF2015/008713)

ROADS ACT 1993

Notice of Dedication of Land as Public Road at Cliftleigh in the Cessnock City Council Area

Transport for NSW, by its delegate, dedicates the land described in the schedule below as public road under section 10 of the *Roads Act 1993*.

K DURIE
Statutory Land Transactions Manager
Transport for NSW

Schedule

All those pieces or parcels of land situated in the Cessnock City Council area, Parish of Heddon and County of Northumberland, shown as Lots 3 and 4 Deposited Plan 1249763.

(TfNSW Papers: SF2019/013351; RO SF2017/214540)

MARINE SAFETY ACT 1998

Section 12(2)

MARINE NOTICE

REGULATION OF VESSELS – EXCLUSION ZONE AND SPECIAL RESTRICTIONS

Location

Cockle Creek, Lake Macquarie – between the Teralba Bowling Club and the waterway adjacent to the intersection of The Weir Road and Griffen Road.

Duration

7.00am to 3.00pm – Saturday, 2 September 2023

Detail

Paddleboat races will be conducted on Cockle Creek, Teralba at the location specified above.

An **EXCLUSION ZONE** is specified during the event, and will be marked by the presence of buoys and monitored by control vessels.

Transit lane

A transit lane will be established during the events and control vessel operators may authorise traffic to pass safely through the event area.

Special Restrictions


Pursuant to section 12(3) of the *Marine Safety Act 1998*, vessels navigating through the transit lane must do so at a speed not exceeding 4 knots.

Penalties may apply (Section 12(5) - *Marine Safety Act 1998*).

For full details visit the Transport for NSW website – <https://www.nsw.gov.au/driving-boating-and-transport/using-waterways/restrictions-and-closures/marine-notice>

Marine Notice: NH2358

Date: 21 August 2023



Paul Hearfield

A/Manager Waterways Operations - Hunter

Delegate