



# *Government Gazette*

of the State of

New South Wales

**Number 407–Crown Land**

**Friday, 8 September 2023**

---

The New South Wales Government Gazette is the permanent public record of official NSW Government notices. It also contains local council, non-government and other notices.

Each notice in the Government Gazette has a unique reference number that appears in parentheses at the end of the notice and can be used as a reference for that notice (for example, (n2019-14)).

The Gazette is compiled by the Parliamentary Counsel's Office and published on the NSW legislation website ([www.legislation.nsw.gov.au](http://www.legislation.nsw.gov.au)) under the authority of the NSW Government. The website contains a permanent archive of past Gazettes.

To submit a notice for gazettal, see the Gazette page.

**ROADS ACT 1993**

**ORDER**

**Transfer of Crown Road to a Council**

In pursuance of the provisions of Section 152I of the *Roads Act 1993*, the Crown road specified in Schedule 1 is transferred to the roads authority specified in Schedule 2 hereunder as from the date of publication of this notice and as from that date the road specified in Schedule 1 ceases to be a Crown road.

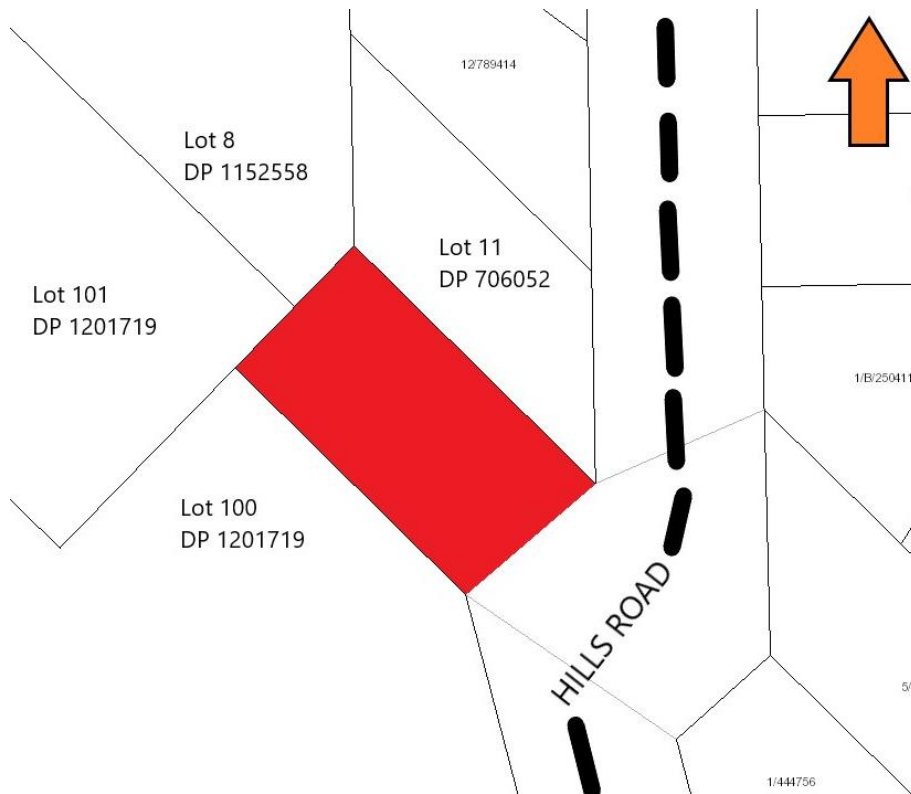
The Hon. Stephen Kamper MP  
Minister for Lands and Property

---

**SCHEDULE 1**

Parish: Riley  
County: Richmond  
Land District: Lismore  
LGA: Richmond Valley

DESCRIPTION: Crown public road separating Lot 11 DP 706052 from Lot 100 DP 1201719 as shown by red colour of about 800m<sup>2</sup>



---

**SCHEDULE 2**

Roads Authority: Richmond Valley Council  
Council's Ref: DA2012/0167 at Rileys Hill  
DPIE – Crown Lands Ref: 23/06219 – W642346

**ROADS ACT 1993**

**ORDER**

**Transfer of Crown Road to a Council**

In pursuance of the provisions of Section 152I of the *Roads Act 1993*, the Crown road specified in Schedule 1 is transferred to the roads authority specified in Schedule 2 hereunder as from the date of publication of this notice and as from that date the road specified in Schedule 1 ceases to be a Crown road.

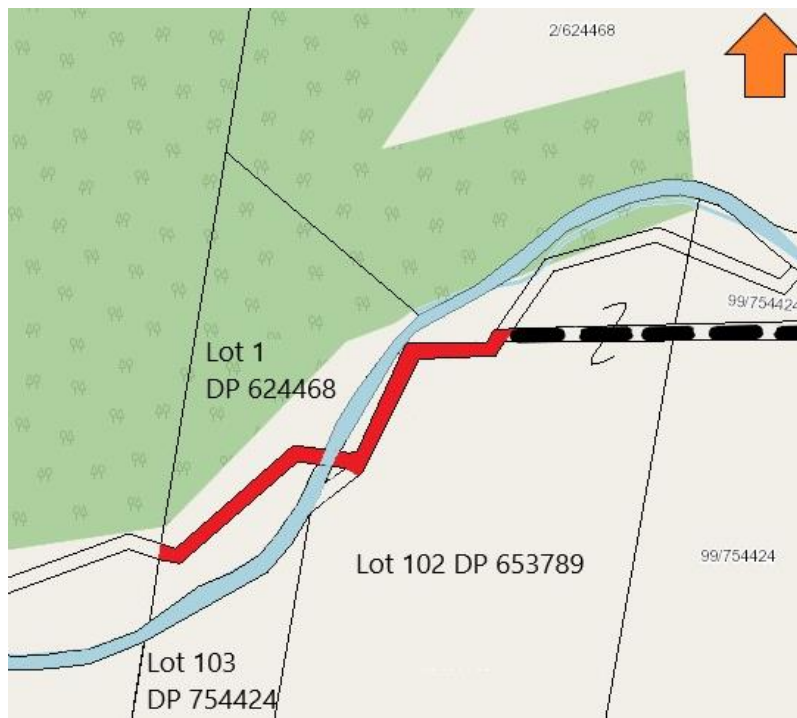
The Hon. Stephen Kamper MP  
Minister for Lands and Property

---

**SCHEDULE 1**

Parish: Kindee  
County: Macquarie  
Land District: Port Macquarie  
LGA: Port Macquarie – Hastings

DESCRIPTION: Crown public road within Lot 102 DP 653789 and Lot 1 DP 624468 at Kindee as shown by red colour of about 1ha



---

**SCHEDULE 2**

Roads Authority: Port Macquarie – Hastings Council  
Council's Ref: Kindee  
DPIE – Crown Lands Ref: 23/04534 – W641592

# ROADS ACT 1993

## ORDER

### Transfer of Crown Road to a Council

In pursuance of the provisions of Section 152I of the *Roads Act 1993*, the Crown road specified in Schedule 1 is transferred to the roads authority specified in Schedule 2 hereunder as from the date of publication of this notice and as from that date the road specified in Schedule 1 ceases to be a Crown road.

The Hon. Stephen Kamper MP  
Minister for Lands and Property

---

#### SCHEDULE 1

Parish: Ballina  
County: Rous  
Land District: Lismore  
LGA: Ballina

DESCRIPTION: Crown public road from Canal Road adjoining Lot 1 DP 583054 through to Kerr Street adjoining Lot 254 DP 755684 including all intersections as shown by red colour of about 2.45ha



---

#### SCHEDULE 2

Roads Authority: Ballina Shire Council  
Council's Ref: Fox Street Ballina  
DPIE – Crown Lands Ref: 23/03106 – W640713

**ROADS ACT 1993**

**ORDER**

**Transfer of Crown Road to a Council**

In pursuance of the provisions of Section 152I of the *Roads Act 1993*, the Crown road specified in Schedule 1 is transferred to the roads authority specified in Schedule 2 hereunder as from the date of publication of this notice and as from that date the road specified in Schedule 1 ceases to be a Crown road.

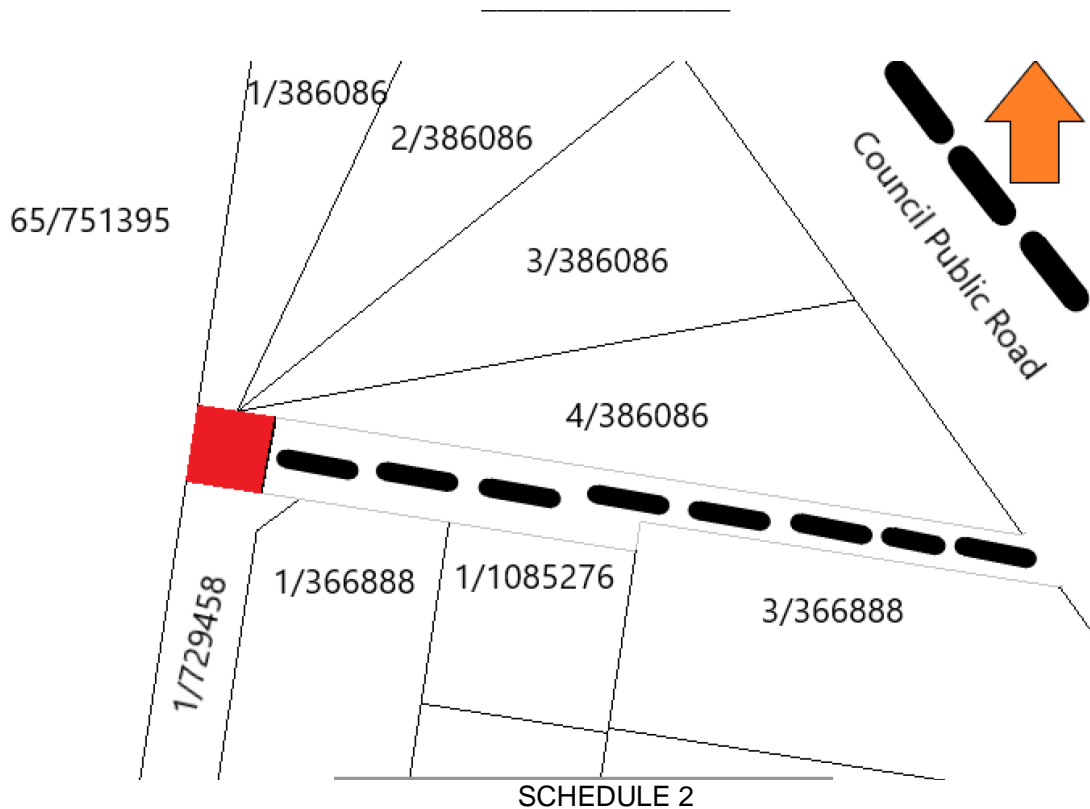
The Hon. Stephen Kamper MP  
Minister for Lands and Property

---

**SCHEDULE 1**

Parish: Yamba  
County: Clarence  
Land District: Grafton  
LGA: Clarence Valley

DESCRIPTION: Crown public road south lot 1-4 DP 386086 at Yamba as shown by red colour of about 400m<sup>2</sup>



Roads Authority: Clarence Valley Council  
Council's Ref: Austens Lane  
DPIE – Crown Lands Ref: 23/06035 – W642413 - urban

**ROADS ACT 1993**

**ORDER**

**Transfer of Crown Road to a Council**

In pursuance of the provisions of Section 152I of the *Roads Act 1993*, the Crown road specified in Schedule 1 is transferred to the roads authority specified in Schedule 2 hereunder as from the date of publication of this notice and as from that date the road specified in Schedule 1 ceases to be a Crown road.

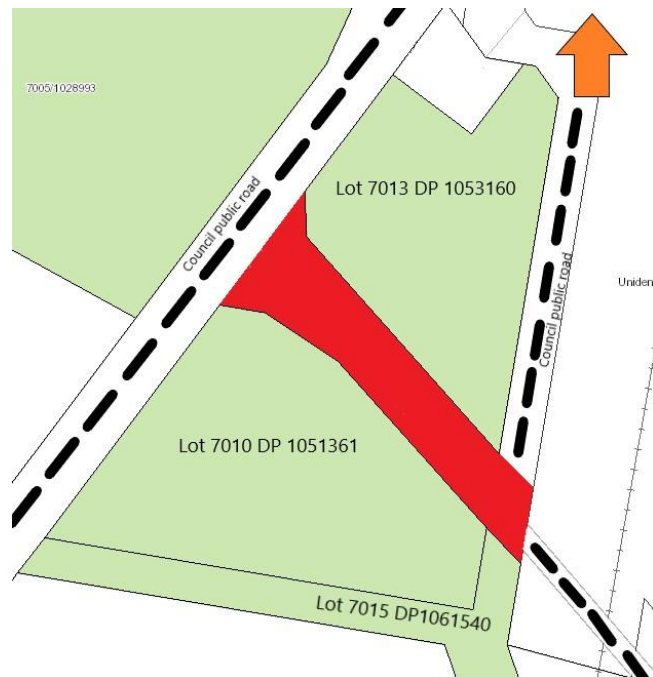
The Hon. Stephen Kamper MP  
Minister for Lands and Property

---

**SCHEDULE 1**

Parish: Runnymede  
County: Rous  
Land District: Casino  
LGA: Kyogle

DESCRIPTION: Crown public road separating Lot 7013 DP 1053160 and Council public road from Lot 7010 DP 1051361 and Lot 7015 DP 1061540 at Cedar Point as shown by red colour of about 6200m<sup>2</sup>



---

**SCHEDULE 2**

Roads Authority: Kyogle Shire Council  
Council's Ref: Bentley Road  
DPIE – Crown Lands Ref: 23/04644 – W641811 - non-urban

**BC - NEWCASTLE ROADS  
CROWN LANDS DIVISION**

**PO Box 2215, DANGAR NSW 2309**

**Phone: 1300 886 235 (Option 2)  
Fax: (02) 4925 3517**

**NOTIFICATION OF CLOSING OF A ROAD**

In pursuance of section 37 of the *Roads Act 1993* the road hereunder described is closed. The lands comprised therein cease to be public road and the rights of passage and access that previously existed in relation to the road are extinguished. Upon closing, title to the land, comprising the former public road, vests in the body specified in the Schedule hereunder.

**The Hon Melinda Pavey, MP  
Minister for Water, Property and Housing**

---

**DESCRIPTION**

***Parish – South Bellingen; County - Raleigh  
Land District - Bellingen; LGA - Bellingen***

**Road Closed: Lot 1 DP 1297715**

**File No: 23/02476**

**SCHEDULE**

**On closing, the land within Lot/s 1 will remain vested in The State of New South Wales as Crown land.**

# ROADS ACT 1993

## ORDER

### Transfer of Crown Road to a Council

In pursuance of the provisions of Section 152I of the *Roads Act 1993*, the Crown Road specified in Schedule 1 is transferred to the roads authority specified in Schedule 2 hereunder as from the date of publication of this notice and as from that date the road specified in Schedule 1 ceases to be a Crown road.

The Hon. Stephen Kamper MP  
Minister for Lands and Property

#### SCHEDULE 1

Parish: Wellington  
County: Wellington  
Land District: Wellington  
LGA: Dubbo Regional Council

DESCRIPTION: Crown Road North of Lot 15 Section 58 DP 759073, Lot 2 DP 955207, Lot 1 DP 947866, Lot A DP 948111 and Lot 11 DP 667978 approx. 1000m<sup>2</sup>, as shown in red outline on the diagram below. Classified Urban.

#### SCHEDULE 2

Roads Authority: Dubbo Regional Council  
DPE Ref: 23/06264





**ROADS ACT 1993**  
**ORDER**  
Transfer of Crown Road to Council

IN pursuance of the provisions of Section 152I, Roads Act 1993, the Crown public road specified in Schedule 1 is transferred to the Roads Authority specified in Schedule 2 hereunder, and as from the date of publication of this notice, the road specified in Schedule 1 ceases to be Crown public road.

The Hon. Stephen Kamper, MP  
Minister for Lands and Property

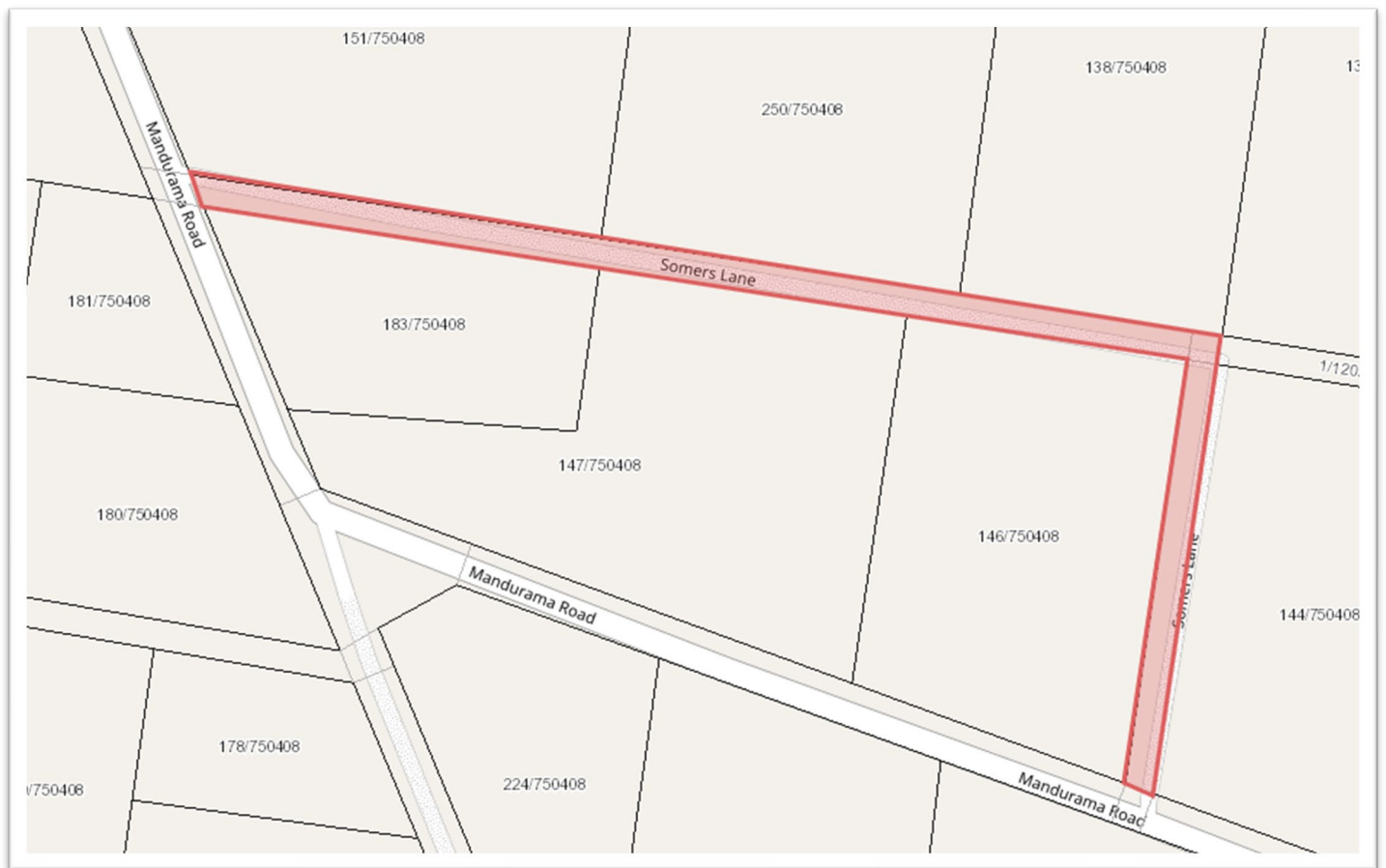
**SCHEDULE 1**

Parish – Somers; County – Bathurst

Land District – Blayney; Locality – Mandurama

Local Government Area – Blayney Shire Council

Description: The Crown public road known as Somers Lane at Mandurama as denoted by red colour on the diagram below and comprising of approx. 1.975ha.



**SCHEDULE 2**

Roads Authority: Blayney Shire Council

Council Ref: Jacob Hogan

File Ref: 23/05663, W642118

**ROADS ACT 1993**  
**ORDER**  
Transfer of Crown Road to Council

IN pursuance of the provisions of Section 152I, Roads Act 1993, the Crown public road specified in Schedule 1 is transferred to the Roads Authority specified in Schedule 2 hereunder, and as from the date of publication of this notice, the road specified in Schedule 1 ceases to be Crown public road.

The Hon. Stephen Kamper, MP  
Minister for Lands and Property

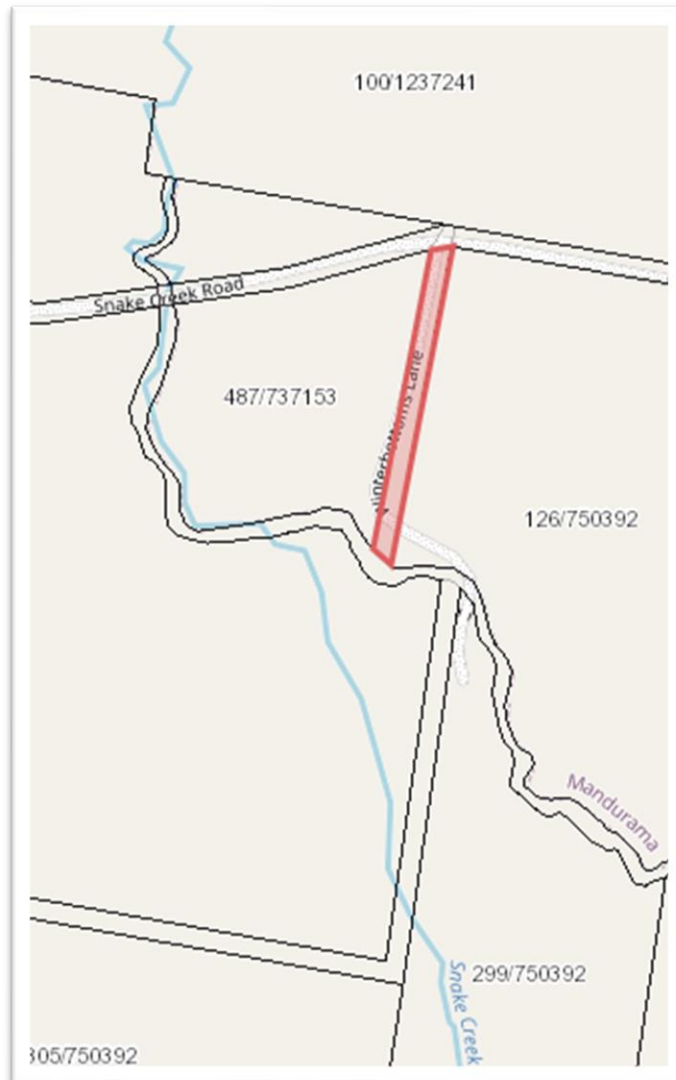
**SCHEDULE 1**

Parish – Lucan; County – Bathurst

Land District – Blayney; Locality – Mandurama

Local Government Area – Blayney Shire Council

Description: The Crown public road known as Winterbottoms Lane at Mandurama as denoted by red colour on the diagram below and comprising of approx. 6,242m<sup>2</sup>.



**SCHEDULE 2**

Roads Authority: Blayney Shire Council

Council Ref: Jacob Hogan

File Ref: 23/05677, W642137

**ROADS ACT 1993**  
**ORDER**  
Transfer of Crown Road to Council

IN pursuance of the provisions of Section 152I, Roads Act 1993, the Crown public road specified in Schedule 1 is transferred to the Roads Authority specified in Schedule 2 hereunder, and as from the date of publication of this notice, the road specified in Schedule 1 ceases to be Crown public road.

The Hon. Stephen Kamper, MP  
Minister for Lands and Property

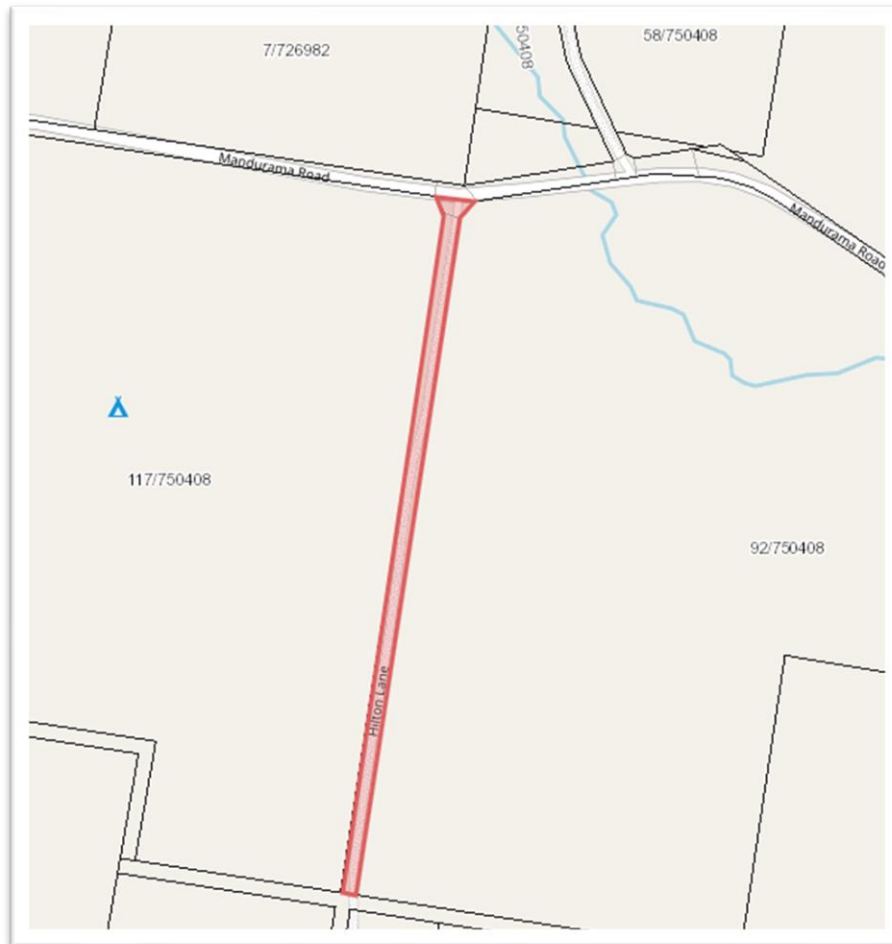
**SCHEDULE 1**

Parish – Somers; County – Bathurst

Land District – Blayney; Locality – Mandurama

Local Government Area – Blayney Shire Council

Description: The Crown public road known as Hilton Lane at Mandurama as denoted by red colour on the diagram below and comprising of approx. 11.93ha.



**SCHEDULE 2**

Roads Authority: Blayney Shire Council

Council Ref: Jacob Hogan

File Ref: 23/05695, W642144

**CROWN LAND MANAGEMENT ACT 2016**

**NOTICE - CROWN LAND TO BE USED OR OCCUPIED FOR OTHER PURPOSE UNDER S 2.18(2)(b)**

Pursuant to section 2.18(2)(b) of the Crown Land Management Act 2016, the Crown land specified in Column 2 of the following Schedule is proposed to be used or occupied under a relevant interest granted for the purpose(s) specified in Column 1 of the following Schedule.

The Hon. Stephen Kamper MP  
Minister for Lands and Property

---

**Schedule**

**Column 1**

Access (relevant interest - Licence 639086)  
Camping (relevant interest - Licence 639086)  
Grazing (relevant interest - Licence 639086)  
Storage Shed (relevant interest - Licence 639086)  
Tank (relevant interest - Licence 639086)

**Column 2**

Reserve No. 65140  
Public Purpose: Public Recreation, Resting Place  
Notified: 15-Mar-1935  
File Reference: R65140/PURP002/001

---

**Schedule**

**Column 1**

Concrete Ramp (relevant interest - Licence 638293)  
Jetty (relevant interest - Licence 638293)  
Landing/Platform (relevant interest - Licence 638293)  
Piles (relevant interest - Licence 638293)  
Pontoon (relevant interest - Licence 638293)  
Ramp (relevant interest - Licence 638293)

**Column 2**

Reserve No. 91545  
Public Purpose: Public Recreation  
Notified: 31-Aug-1979  
File Reference: R91545/PURP001/001

---

**Schedule**

**Column 1**

Concrete Ramp (relevant interest - Licence 638293)  
Jetty (relevant interest - Licence 638293)  
Landing/Platform (relevant interest - Licence 638293)  
Piles (relevant interest - Licence 638293)  
Pontoon (relevant interest - Licence 638293)  
Ramp (relevant interest - Licence 638293)

**Column 2**

Reserve No. 56146  
Public Purpose: Generally  
Notified: 11-May-1923  
File Reference: R56146/PURP742/001

---

**Schedule**

**Column 1**

Concrete Ramp (relevant interest - Licence 638293)  
Jetty (relevant interest - Licence 638293)  
Landing/Platform (relevant interest - Licence 638293)  
Piles (relevant interest - Licence 638293)  
Pontoon (relevant interest - Licence 638293)  
Ramp (relevant interest - Licence 638293)

**Column 2**

Reserve No. 1011268  
Public Purpose: Future Public Requirements  
Notified: 3-Feb-2006  
File Reference: R1011268/PURP803/001

---

**Schedule**

**Column 1**

Pipeline (relevant interest - Licence 627297)  
Pump Station (relevant interest - Licence 627297)

**Column 2**

Reserve No. 84334  
Public Purpose: Generally  
Notified: 22-Mar-1963  
File Reference: R84334/PURP061/001

---

**Schedule**

**Column 1**

Access (relevant interest - Licence 640539)

**Column 2**

Reserve No. 95336  
Public Purpose: Future Public Requirements  
Notified: 19-Jun-1981  
File Reference: R95336/PURP001/001

---

**Column 1**

Access (relevant interest - Licence 640539)  
Grazing (relevant interest - Licence 640539)

**Schedule****Column 2**

Reserve No. 80631  
Public Purpose: Refuge In Time Of Flood  
Notified: 9-May-1958  
File Reference: R80631/PURP001/001

---

**Column 1**

Access (relevant interest - Licence 640539)

**Schedule****Column 2**

Reserve No. 95337  
Public Purpose: Future Public Requirements  
Notified: 19-Jun-1981  
File Reference: R95337/PURP001/001

---

**Column 1**

Coastal Protection Works (relevant interest - Licence 639210)

**Schedule****Column 2**

Reserve No. 3474  
Public Purpose: Harbour Improvements  
Notified: 28-May-1887  
File Reference: R3474/PURP002/001

---

**Column 1**

Coastal Protection Works (relevant interest - Licence 639210)

**Schedule****Column 2**

Reserve No. 753191  
Public Purpose: Future Public Requirements  
Notified: 29-Jun-2007  
File Reference: R753191/PURP002/001

---

**Column 1**

Coastal Protection Works (relevant interest - Licence 639210)

**Schedule****Column 2**

Reserve No. 1012128  
Public Purpose: Access And Public Requirements, Tourism Purposes  
And Environmental And Heritage Conservation  
Notified: 11-Aug-2006  
File Reference: R1012128/PURP008/001

---

**Column 1**

Coastal Protection Works (relevant interest - Licence 639210)

**Schedule****Column 2**

Reserve No. 1011268  
Public Purpose: Future Public Requirements  
Notified: 3-Feb-2006  
File Reference: R1011268/PURP804/001

---

**Column 1**

Grazing (relevant interest - Licence 640985)

**Schedule****Column 2**

Reserve No. 203  
Public Purpose: Public Recreation  
Notified: 20-Feb-1886  
File Reference: R203/PURP002/001

---

**Column 1**

Access (relevant interest - Licence 640622)

**Schedule****Column 2**

Reserve No. 753017  
Public Purpose: Future Public Requirements  
Notified: 29-Jun-2007  
File Reference: R753017/PURP001/001

---

**Schedule**

**Column 1**

Access (relevant interest - Licence 640622)

**Column 2**

Reserve No. 94253

Public Purpose: Future Public Requirements

Notified: 30-Jan-1981

File Reference: R94253/PURP001/001

---

**CROWN LAND MANAGEMENT ACT 2016**  
**REVOCATION OF APPOINTMENT OF CROWN LAND MANAGER**

Pursuant to section 3.10 (1) of the *Crown Land Management Act 2016*, the appointment of the person specified in Column 1 of the Schedule hereunder, as Crown land manager of the land, or part(s) of the land, specified opposite thereto in Column 2 of the Schedule, is revoked.

The Hon. Stephen Kamper MP  
Minister for Lands and Property

---

<b>Column 1</b>	<b>Schedule</b>	<b>Column 2</b>
Crown Land Manager: Norah Head Lighthouse Reserve Land Manager		Reserve No. 1003869 Purpose: Public Recreation And Coastal Environmental Protection, Heritage Purposes Notified: 6-Sep-2002 Parish Wallarah County Northumberland Area: about 18.75 hectares

---

File Reference: R1003869/MGT001/001

**CROWN LAND MANAGEMENT ACT 2016  
ADDITION TO RESERVED CROWN LAND**

Pursuant to section 2.9 of the *Crown Land Management Act 2016*, the Crown land specified in Column 1 of the following Schedule is added to the reserved land specified opposite in Column 2 of the Schedule.

The Hon. Stephen Kamper MP  
Minister for Lands and Property

---

<b>Column 1</b>	<b>Schedule</b>
Whole Lots: Lot 3 DP 1091727, Lot 42 DP 1274253 Parish Maitland County Northumberland Area: about 9.73 hectares	<b>Column 2</b> Reserve No. 755237 Public Purpose: Future Public Requirements Notified: 29-Jun-2007 Parish Middlehope, Maitland County Durham, Northumberland
File Reference: R755237/UPD001/002	New Area: about 37.60 hectares

---

**CROWN LAND MANAGEMENT ACT 2016  
ADDITION TO RESERVED CROWN LAND**

Pursuant to section 2.9 of the *Crown Land Management Act 2016*, the Crown land specified in Column 1 of the following Schedule is added to the reserved land specified opposite in Column 2 of the Schedule.

The Hon. Stephen Kamper MP  
Minister for Lands and Property

---

<b>Column 1</b>	<b>Schedule</b>
Land District: Moss Vale Local Government Area: Wingecarribee Locality: Berrima	<b>Column 2</b> Reserve No. 59299 Public Purpose: Public Recreation, Baths Notified: 5-Nov-1926
Whole Lots: Lot 101 DP 1283819 Parish Berrima County Camden	Parish Berrima County Camden
Area: about 2,471.6 square metres	New Area: about 3.88 hectares
File Reference: R59299/UPD001/001	
Notes: Does not revoke underlying reserves	

---



**CROWN LAND MANAGEMENT ACT 2016**  
**NOTICE - CROWN LAND TO BE USED OR OCCUPIED FOR OTHER PURPOSE UNDER S 2.18(2)(b)**

Pursuant to section 2.18(2)(b) of the Crown Land Management Act 2016, the Crown land specified in Column 2 of the following Schedule is proposed to be used or occupied under a relevant interest granted for the purpose(s) specified in Column 1 of the following Schedule.

The Hon. Stephen Kamper MP  
Minister for Lands and Property

---

<b>Column 1</b>	<b>Schedule</b>
Jetty (relevant interest - Licence: 639670)	<b>Column 2</b> Reserve No. 56146
Reclamation (relevant interest - Licence: 639670)	Public Purpose: Generally
Seawall (relevant interest - Licence: 639670)	Notified: 11-May-1923
Sliprails (relevant interest - Licence: 639670)	File Reference: R56146/PURP739/001

---

<b>Column 1</b>	<b>Schedule</b>
Jetty (relevant interest - Licence: 639670)	<b>Column 2</b> Reserve No. 1011268
Reclamation (relevant interest - Licence: 639670)	Public Purpose: Future Public Requirements
Seawall (relevant interest - Licence: 639670)	Notified: 3-Feb-2006
Sliprails (relevant interest - Licence: 639670)	File Reference: R1011268/PURP801/001

---

<b>Column 1</b>	<b>Schedule</b>
Boatshed (relevant interest - Licence: 636976)	<b>Column 2</b> Reserve No. 56146
Jetty (relevant interest - Licence: 636976)	Public Purpose: Generally
Reclamation (relevant interest - Licence: 636976)	Notified: 11-May-1923
Seawall (relevant interest - Licence: 636976)	File Reference: R56146/PURP740/001

---

<b>Column 1</b>	<b>Schedule</b>
Boatshed (relevant interest - Licence 636976)	<b>Column 2</b> Reserve No. 1011268
Jetty (relevant interest - Licence 636976)	Public Purpose: Future Public Requirements
Reclamation (relevant interest - Licence 636976)	Notified: 3-Feb-2006
Seawall (relevant interest - Licence 636976)	File Reference: R1011268/PURP802/001

---

**CROWN LAND MANAGEMENT ACT 2016**  
**REVOCATION OF RESERVE OF CROWN LAND**

Pursuant to section 2.11 of the *Crown Land Management Act 2016*, the reservation of Crown land specified in Column 1 of the following Schedule is revoked to the extent specified opposite in Column 2 of the Schedule.

The Hon. Stephen Kamper MP  
Minister for Lands and Property

---

**Schedule**

**Column 1**

Reserve No. 751522  
Public Purpose: Future Public Requirements  
Notified: 29-Jun-2007  
Parish Irby County Clive  
File Reference: R751522/REV001/002

**Column 2**

The part reserve being  
Whole Lot: Lot 48 DP 704029  
Parish Irby County Clive  
Area: about 2.67 hectares

---

**CROWN LAND MANAGEMENT ACT 2016**  
**APPOINTMENT OF STATUTORY LAND MANAGER BOARD MEMBERS**

Pursuant to clause 4(1) of Schedule 5 to the *Crown Land Management Act 2016*, the persons specified in Column 1 of the Schedule hereunder are appointed, for the terms of office specified in that Column, as board members for the statutory land manager specified opposite in Column 2, which has been appointed as Crown land manager of the land referred to in Column 3 of the Schedule. It is a condition of the appointment that the board member must comply with the Department of Planning and Environment - Crown Lands *Crown reserve code of conduct: For non-council Crown land managers and commons trusts* (as may be amended or replaced from time to time).

The Hon. Stephen Kamper MP  
Minister for Lands and Property

<b>Schedule</b>		
<b>Column 1</b>	<b>Column 2</b>	<b>Column 3</b>
Miss Christine Louise Ennis	Collombatti Public Hall Land Manager	Reserve No. 610016 Purpose: Public Hall Notified: 19-Jul-1918
Mr Brett Anthony Patterson		
Mr Paul English		File Reference: SLM/APP741/001

For a term commencing the day of this notice and expiring on 25-Oct-2024

**CROWN LAND MANAGEMENT ACT 2016**  
**APPOINTMENT OF STATUTORY LAND MANAGER BOARD MEMBERS**

Pursuant to clause 4(1) of Schedule 5 to the *Crown Land Management Act 2016*, the persons specified in Column 1 of the Schedule hereunder are appointed, for the terms of office specified in that Column, as board members for the statutory land manager specified opposite in Column 2, which has been appointed as Crown land manager of the land referred to in Column 3 of the Schedule. It is a condition of the appointment that the board member must comply with the Department of Planning and Environment - Crown Lands *Crown reserve code of conduct: For non-council Crown land managers and commons trusts* (as may be amended or replaced from time to time).

The Hon. Stephen Kamper MP  
Minister for Lands and Property

<b>Schedule</b>		
<b>Column 1</b>	<b>Column 2</b>	<b>Column 3</b>
Mrs Rebecca Hornbrook	Towrang Recreation Reserve Land Manager	Reserve No. 69316 Purpose: Public Recreation Notified: 21-Jun-1940
Mr Warwick Thomas Jones		
Mrs Natalie Anne Withers		File Reference: SLM/APP685/001

For a term commencing the date of this notice and expiring on 11-Feb-2026

**CROWN LAND MANAGEMENT ACT 2016**  
**APPOINTMENT OF STATUTORY LAND MANAGER BOARD MEMBERS**

Pursuant to clause 4(1) of Schedule 5 to the *Crown Land Management Act 2016*, the persons specified in Column 1 of the Schedule hereunder are appointed, for the terms of office specified in that Column, as board members for the statutory land manager specified opposite in Column 2, which has been appointed as Crown land manager of the land referred to in Column 3 of the Schedule. It is a condition of the appointment that the board member must comply with the Department of Planning, Industry & Environment - Crown Lands *Crown reserve code of conduct: For non-council Crown land managers and commons trusts* (as may be amended or replaced from time to time).

The Hon. Stephen Kamper, MP  
Minister for Lands and Property

<hr/> <b>Schedule</b> <hr/>		
<b>Column 1</b>	<b>Column 2</b>	<b>Column 3</b>
Vernon Murray Walsh	Tumut Showground Land Manager	Reserve No. 620078 Purpose: Showground Notified: 4-May-1864
For a term commencing date of this notice and expiring 07-Oct-2026		File Reference: SLM/APP429/001

**CROWN LAND MANAGEMENT ACT 2016**  
**APPOINTMENT OF STATUTORY LAND MANAGER BOARD MEMBERS**

Pursuant to clause 4(1) of Schedule 5 to the *Crown Land Management Act 2016*, the persons specified in Column 1 of the Schedule hereunder are appointed, for the terms of office specified in that Column, as board members for the statutory land manager specified opposite in Column 2, which has been appointed as Crown land manager of the land referred to in Column 3 of the Schedule. It is a condition of the appointment that the board member must comply with the Department of Planning and Environment - Crown Lands *Crown reserve code of conduct: For non-council Crown land managers and commons trusts* (as may be amended or replaced from time to time).

The Hon. Stephen Kamper MP  
Minister for Lands and Property

<hr/> <b>Schedule</b> <hr/>		
<b>Column 1</b>	<b>Column 2</b>	<b>Column 3</b>
Mrs Lynne Amanda Cox	Wallaroobie Recreation Reserve And Public Hall Land Manager	Reserve No. 51416 Purpose: Public Recreation Notified: 7-Apr-1916
Mrs Leanne Carol Clark		
Mr Barry John Cox		Reserve No. 56481 Purpose: Public Hall Site Notified: 12-Oct-1923
Kate Rollins		
Mr Brenton John Cox		
For a term commencing day of this notice and expiring 07-Sep-2028		File Reference: SLM/APP744/001

## DECLARATION OF LAND TO BE CROWN LAND

Pursuant to section 4.4 of the *Crown Land Management Act 2016*, the Minister for Lands and Property declares that the land specified hereunder is to be Crown Land.

The Hon. Stephen Kamper MP  
Minister for Lands and Property

Land District – Moss Vale

Local Government Area – Wingecarribee

Parish – Berrima; County – Camden

Lots 101 DP 1283819 at Berrima

---

**CROWN LAND MANAGEMENT ACT 2016**  
**APPOINTMENT OF CROWN LAND MANAGER**

Pursuant to clause 3.3 of Part 3 to the *Crown Land Management Act 2016*, the persons specified in Schedule 1 hereunder are appointed, for the terms of office specified in that Schedule, as Crown land manager of the land referred to in Schedule 2.

It is a condition of the appointment that the performance of duties as Crown land manager must be in compliance with the code of conduct adopted under section 440 of the *Local Government Act 1993*.

The Hon. Stephen Kamper MP  
Minister for Lands and Property

---

**Schedule 1**

Mid-Western Regional Council (ABN: 96 149 391 332)

For a term commencing the day of this notice

**Schedule 2**

Reserve No. 1024608  
Reserve Purpose: Cemetery  
Notified: 12-Mar-1869

File Reference: R1024608/MGT001/002

---

**CROWN LAND MANAGEMENT ACT 2016**  
**APPOINTMENT OF CROWN LAND MANAGER**

Pursuant to clause 3.3 of Part 3 to the *Crown Land Management Act 2016*, the persons specified in Schedule 1 hereunder are appointed, for the terms of office specified in that Schedule, as Crown land manager of the land referred to in Schedule 2.

It is a condition of the appointment that the employees, contractors, volunteers and board members of the appointed organisation specified in Column 1 must comply with the Department of Planning and Environment - Crown Lands *Crown reserve code of conduct: for non-council Crown land managers and commons trusts* (as may be amended or replaced from time to time) when performing duties as Crown land manager.

The Hon. Stephen Kamper MP  
Minister for Lands and Property

---

**Schedule 1**

NSW Crown Holiday Parks Land Manager (ABN: 26087692248)

For a term commencing the day of this notice

**Schedule 2**

Reserve No. 1003869  
Reserve Purpose: Public Recreation And Coastal Environmental Protection, Heritage Purposes  
Notified: 6-Sep-2002

File Reference: R1003869/MGT001/001

---

**CROWN LAND MANAGEMENT ACT 2016**  
**APPOINTMENT OF CROWN LAND MANAGER**

Pursuant to clause 3.3 of Part 3 to the *Crown Land Management Act 2016*, the persons specified in Schedule 1 hereunder are appointed, for the terms of office specified in that Schedule, as Crown land manager of the land referred to in Schedule 2.

It is a condition of the appointment that the employees, contractors, volunteers and board members of the appointed organisation specified in Column 1 must comply with the Department of Planning and Environment - Crown Lands *Crown reserve code of conduct: for non-council Crown land managers and commons trusts* (as may be amended or replaced from time to time) when performing duties as Crown land manager.

The Hon. Stephen Kamper MP  
Minister for Lands and Property

---

**Schedule 1**

Wollar Progress Association Incorporated (ABN: 87971748803)

For a term commencing the day of this notice

**Schedule 2**

Reserve No. 6704  
Reserve Purpose: Public Recreation  
Notified: 30-Jun-1888

File Reference: R6704/MGT001/001

---

**CROWN LAND MANAGEMENT ACT 2016**  
**NOTICE - CROWN LAND TO BE USED OR OCCUPIED FOR OTHER PURPOSE UNDER S 2.18(2)(b)**

Pursuant to section 2.18(2)(b) of the Crown Land Management Act 2016, the Crown land specified in Column 2 of the following Schedule is proposed to be used or occupied under a relevant interest granted for the purpose(s) specified in Column 1 of the following Schedule.

The Hon. Stephen Kamper MP  
Minister for Lands and Property

---

<b>Column 1</b>	<b>Schedule</b>
Communication Facilities (relevant interest - Licence 642427) Access (relevant interest - Licence 642427)	<b>Column 2</b> Reserve No. 754206 Public Purpose: Future Public Requirements Notified: 29-Jun-2007 File Reference: R754206/PURP001/001

---

<b>Column 1</b>	<b>Schedule</b>
Communication Facilities (relevant interest - Licence 642407) Access (relevant interest - Licence 642407)	<b>Column 2</b> Reserve No. 96252 Public Purpose: Future Public Requirements Notified: 20-Aug-1982 File Reference: R96252/PURP008/001

---