

Government Gazette

of the State of

New South Wales

Number 18—Roads and Transport
Friday, 19 January 2024

The New South Wales Government Gazette is the permanent public record of official NSW Government notices. It also contains local council, non-government and other notices.

Each notice in the Government Gazette has a unique reference number that appears in parentheses at the end of the notice and can be used as a reference for that notice (for example, (n2019-14)).

The Gazette is compiled by the Parliamentary Counsel's Office and published on the NSW legislation website (www.legislation.nsw.gov.au) under the authority of the NSW Government. The website contains a permanent archive of past Gazettes.

To submit a notice for gazettal, see the Gazette page.

MARINE SAFETY ACT 1998

MARINE NOTICE

Section 12(2)

REGULATION OF VESSELS – EXCLUSION ZONE

Location

Richmond River, Woodburn – downstream of the Court Street Road Bridge and adjacent to the Woodburn public jetty.

Duration

10.00am to 8.00pm – Sunday 21 January 2024

Detail

Jet pack demonstrations will be conducted on the navigable waters of the Richmond River as specified above.

An **EXCLUSION ZONE** is specified during the event and will be marked by high visibility buoys and be indicated by the presence of support vessels managing the event and Maritime patrol vessels.

Unauthorised vessels and persons are strictly prohibited from entering the Exclusion Zone.

Penalties may apply (section 12(5) – *Marine Safety Act 1998*).

For full details visit the Transport for NSW website – <https://www.nsw.gov.au/driving-boating-and-transport/using-waterways-boating-and-transport-information/restrictions-and-closures-on-nsw-waterways/marine-notices/current-notices>

Marine Notice: NH2416

Date: 16 January 2024



Rod McDonagh

Manager Waterways Operations North

Delegate

MARINE SAFETY ACT 1998

MARINE NOTICE

Section 12(2)

REGULATION OF VESSELS – EXCLUSION ZONE

Location

Wollongong Harbour, Wollongong – all navigable waters bounded by imaginary lines drawn between:

1. The Southern Breakwall including the slipway and adjoining beach;
2. The entire carpark around the Yachties' Café;
3. Halfway along the Northern Breakwall;
4. The area of water between these locations.

Duration

7.00pm to 10.00pm – Friday 26 January 2024

Detail

A fireworks display will be conducted over the navigable waters of Wollongong Harbour and the adjacent waters of the Tasman Sea. The display will be staged from the Southern Breakwall at the above location. The area directly around this location may be dangerous and hazardous while the fireworks are being launched.

An **EXCLUSION ZONE** is specified during the event, which will be indicated and monitored by event staff and a control vessel.

Unauthorised vessels and persons are strictly prohibited from entering the Exclusion Zone, which will be patrolled by Water Police.

Penalties may apply (section 12(5) – *Marine Safety Act 1998*).

For full details visit the Transport for NSW website – <https://www.nsw.gov.au/driving-boating-and-transport/using-waterways-boating-and-transport-information/restrictions-and-closures-on-nsw-waterways/marine-notices/current-notices>

Marine Notice: SO2404

Date: 8 January 2024



Nathaniel Jacobs

Manager Waterways Operations South

Delegate

MARINE SAFETY ACT 1998

MARINE NOTICE

Section 12(2)

REGULATION OF VESSELS – EXCLUSION ZONE

Location

Hastings River, Port Macquarie – the shoreline of the Hastings River, from the start of Town Channel (opposite Rydges) to the new Fisherman’s Wharf.

Duration

Friday 26 January 2024, at the following times:

- 10.00am to 10.30am
- 11.00am to 11.20am

Detail

A Sailpast of up to ten vessels and a safety demonstration will be conducted on the navigable waters of Hastings River as specified above.

An **EXCLUSION ZONE** is specified during the event which will be indicated by the presence of control vessels stationed on the boundary.

Unauthorised vessels and persons are strictly prohibited from entering the Exclusion Zone.

Penalties may apply (section 12(5) – *Marine Safety Act 1998*).

For full details visit the Transport for NSW website – <https://www.nsw.gov.au/driving-boating-and-transport/using-waterways-boating-and-transport-information/restrictions-and-closures-on-nsw-waterways/marine-notices/current-notices>

Marine Notice: NH2401

Date: 16 January 2024



Rod McDonagh

Manager Waterways Operations North

Delegate

MARINE SAFETY ACT 1998

MARINE NOTICE

Section 12(2)

REGULATION OF VESSELS – EXCLUSION ZONE

Location

Kogarah Bay, Sans Souci – parallel to Vista Street in the vicinity of the St George Motor Boat Club and approximately 1000 metres north/south and 200 metres into Kogarah Bay.

Duration

8.00am to 6.00pm on the following dates:

- Sunday 28 January 2024
- Saturday 16 March 2024
- Sunday 17 March 2024
- Sunday 14 April 2024
- Sunday 26 May 2024
- Saturday 22 June 2024
- Sunday 23 June 2024
- Saturday 20 July 2024
- Sunday 21 July 2024

Detail

Power boat races will be held on the navigable waters of Kogarah Bay as specified above.

An **EXCLUSION ZONE** is specified during the event at the location (see the attached map) and will be marked by buoys and monitored by control vessels stationed around the boundary.

Unauthorised vessels and persons are strictly prohibited from entering the Exclusion Zone.

Penalties may apply (Section 12(5) – *Marine Safety Act 1998*).

For full details visit the Transport for NSW website – <https://www.nsw.gov.au/driving-boating-and-transport/using-waterways-boating-and-transport-information/restrictions-and-closures-on-nsw-waterways/marine-notices/current-notices>

Maps and Charts Affected

Transport for NSW Boating Map – 9E

Marine Notice: SY2401

Date: 17 January 2024

Andy Robertson

Manager Waterways Operations Botany Bay/Port Hacking

Delegate



MARINE SAFETY ACT 1998

MARINE NOTICE

Section 12(2)

REGULATION OF VESSELS – EXCLUSION ZONE

Location

Tasman Sea adjoining Wollongong Harbour and waters within Wollongong Harbour defined by:

1. the shoreline of Wollongong Harbour adjacent to the intersection of Harbour Street and Cliff Road, to
2. the eastern side of the remnants of the stone structure adjacent to the Wollongong Slipway, to
3. the entrance into Wollongong Harbour from the Tasman Sea, to
4. a point extending approximately 30 metres past the Northern Breakwall into the Tasman Sea.

Duration

7.00am to 12.00pm – Friday 26 January 2024

Detail

The swimming leg of a triathlon will be conducted at the location specified above.

An **EXCLUSION ZONE** is specified during the event and will be indicated by the presence of course rounding buoys. The zone will extend for 20 metres outside the course rounding buoys on all sides.

Unauthorised vessels and persons are strictly prohibited from entering the Exclusion Zone which will be monitored by control vessels stationed around the boundary.

Penalties may apply (section 12(5) – *Marine Safety Act 1998*).

For full details visit the Transport for NSW website – <https://www.nsw.gov.au/driving-boating-and-transport/using-waterways-boating-and-transport-information/restrictions-and-closures-on-nsw-waterways/marine-notices/current-notices>

Marine Notice: SO2406

Date: 8 January 2024



Nathaniel Jacobs

Manager Waterways Operations South

Delegate

MARINE SAFETY ACT 1998

MARINE NOTICE

Section 12(2)

REGULATION OF VESSELS – EXCLUSION ZONE

Location

Lake Macquarie - Warners Bay, Belmont Bay, Toronto Bay and Speers Point

Duration

8.30pm to 9.30pm – Saturday 20 January 2024

Detail

Fireworks displays will be conducted on the navigable waters of Lake Macquarie as specified above. Fireworks will be launched from moored firing barges and Speers Point Jetty at the above locations. The area directly around these firing positions may be dangerous and hazardous to other waterway users while fireworks are being launched.

EXCLUSION ZONES are specified during the events, which will extend 150 metres around the moored barges and be indicated by the presence of control vessels stationed on the boundaries.


Unauthorised vessels and persons are strictly prohibited from entering the Exclusion Zones.

Penalties may apply (Section 12(5) – *Marine Safety Act 1998*).

For full details visit the Transport for NSW website – <https://www.nsw.gov.au/driving-boating-and-transport/using-waterways/restrictions-and-closures/marine-notices/current-notices>

Marine Notice: NH2417

Date: 16 January 2024



Paul Hearfield

Manager Waterways Operations Hunter

Delegate

MARINE SAFETY ACT 1998

MARINE NOTICE

Section 12(2)

REGULATION OF VESSELS – EXCLUSION ZONES AND SPECIAL RESTRICTIONS

Regulated Area

Sydney Harbour – from Goat Island to Steele Point, Vaucluse, comprising all navigable waters bounded by imaginary lines drawn from:

- Balls Head to Balmain immediately West of Goat Island (inclusive of Darling Harbour); and
- Bradleys Head to Steele Point

Duration

From 3:00pm Thursday 25 January 2024 to 10:00pm Friday 26 January 2024

Detail

The annual Australia Day celebration on Sydney Harbour will take place within the waters of the Regulated Area specified above. Due to the potential to affect the safety of navigation and in order to safeguard the special event, this Marine Notice issued by Transport for NSW establishes Exclusion Zones and Special Restrictions pursuant to section 12(3) of the *Marine Safety Act 1998*.

Preparation phase – 25 January 2024

From 3:00pm until 10:00pm on Thursday 25 January 2024, vessel operators authorised to use Sydney Cove are to navigate with extreme caution and must comply with advice and instructions from Maritime Control, Sydney VTS and Maritime control vessels.

A barge, yachts, personal watercraft, and support vessels will be engaged in preparation for the event in Sydney Cove. Entry and exit to Sydney Cove will be limited and wharf restrictions will apply at times when critical moves are being conducted.

Exclusion Zones – 26 January 2024

Strict **Exclusion Zones** will be established in the Regulated Area at designated times (see detail below). These zones will be enforced by Maritime and Police patrol vessels and may also be marked by a perimeter of yellow buoys.

- 7:30am to 10:30am** – Sydney Harbour Splash – a static exclusion zone marked by yellow buoys from Milk Beach to Woollahra Sailing Club. This exclusion zone marks the course of a charity swim, and may have a Maritime patrol vessel in attendance;
- 11:45am to 12:30pm** – a static exclusion zone between imaginary lines drawn from Milsons Point Ferry Wharf and Pier One at Dawes Point (west of the Sydney Harbour Bridge), and from the Sydney Opera House to Garden Island, and Kirribilli Point to east of Fort Denison. This exclusion zone also incorporates Sydney Cove and will be in place for the ‘Salute to Australia’ and ‘Ferrython Race’. This zone will be marked by yellow buoys (as per the attached map) and patrolled by Maritime vessels, Water Police, and other official patrol vessels on the perimeter;

- (c) **1:00pm to 1:30pm** – a moving exclusion zone forming a perimeter of 50 metres around the bow, sides and stern of the Tall Ships participating in the ‘Tall Ships Race’ as they sail on a course from Bradleys Head north of Fort Denison to the Sydney Harbour Bridge;
- (d) **7:30pm to 10:00pm** – an exclusion zone in Sydney Cove extending from the northern end of Pier 2/3 at Dawes Point to the Red Diamond marking the centre of the Sydney Harbour Bridge then southeast to a point between Kirribilli Point and the port lateral marker off the Sydney Opera House. This exclusion zone will be marked by lit yellow buoys and Maritime patrol vessels. All vessels navigating through this area must pass north of the exclusion zone. All authorised vessels already within the Cove must follow the directions from Maritime patrol vessels and - if moving - must pass at a safe distance from any fireworks barges and tugs (or remain alongside). No unauthorised vessels will be permitted to enter or depart Sydney Cove between these times. Commercial vessels and those taking part in the event may be permitted to stop and drift in the Sydney Harbour Transit Zone but must follow directions from patrol vessels. A second line of buoys between Milsons Point and Kirribilli Point will mark a waiting area to the north for vessels participating in the event;
- (e) **All times** – a moving exclusion zone is in place 500 metres ahead and 30 metres either side or astern of any seagoing ships while underway, and within 30 metres of ships when at anchor or moored within Sydney Harbour.

Unauthorised vessels and persons are strictly prohibited from entering the Exclusion Zones The Regulated Area will be patrolled by Police, Maritime, and other official patrol vessels.

Note: Provided that vessels remain outside the Exclusion Zones (and despite any existing signposted regulation), vessels are permitted to stop or drift within the Sydney Harbour Transit Zone from 11:45am to 12:30pm and 7:30pm to 10:00pm on 26 January 2024. In addition, a buoyed spectator area will be established in the vicinity of Jeffrey Street Wharf during the day to allow registered Harbour Parade entrants and small vessels to anchor or drift so spectators may watch the events.

Special Restrictions – 26 January 2024

Within the Regulated Area (but outside the Exclusion Zones), the following **Special Restrictions** apply:

- (a) A **Speed Limit of 6 knots** applies to all non-participating vessels within 200m of any Exclusion Zone for the duration of the events. Maximum Penalty \$1,100.00 (*Marine Safety Act 1998 s.12(5)*);
- (b) A “**No Wash Zone**” will be enforced within 200m of any Exclusion Zone for the duration of the events. Maximum Penalty \$1,100.00 (*Marine Safety Act 1998 s 12(5)*).
- (c) Certain commuter and commercial vessel wharves will not be accessible during various Exclusion Zone times. Operators should check availability prior to approaching a wharf.

Offence Provision

Transport for NSW advises that any vessel operator or person

- breaching the Special Restrictions detailed above; or
- entering an Exclusion Zone

is liable to an offence (*Marine Safety Act 1998* s.12(5) - Maximum Penalty \$1,100.00)

Maps and Charts Affected

Transport for NSW Boating Map – 9D and 9G

RAN Hydrographic Chart AUS 200, AUS 201 AUS 202

For full details visit the Transport for NSW website – <https://www.nsw.gov.au/driving-boating-and-transport/using-waterways-boating-and-transport-information/restrictions-and-closures-on-nsw-waterways/marine-notices/current-notices>

Marine Notice: SE2323

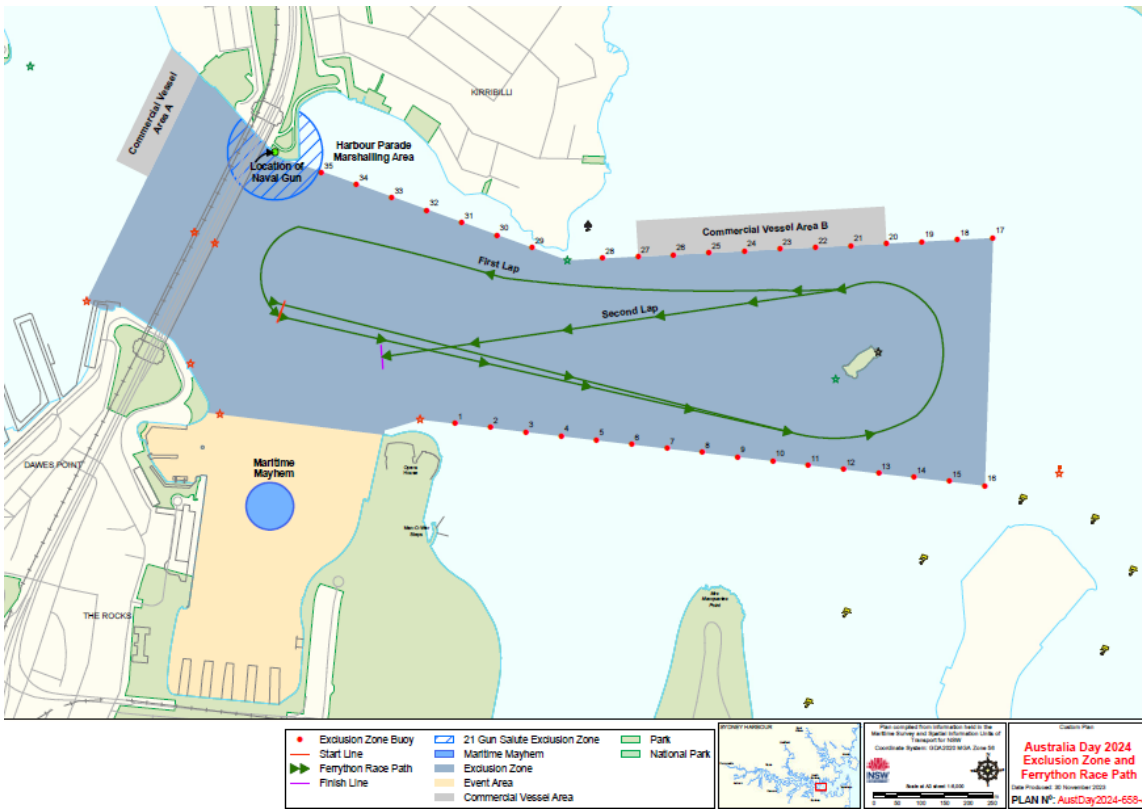
Date: 15 January 2024



Rianna James

Acting Senior Special Aquatic Events Officer

Delegate



Evening Concert Exclusion Zone



MARINE SAFETY ACT 1998

MARINE NOTICE

Section 12(2)

REGULATION OF VESSELS – EXCLUSION ZONE

Location

Canton Beach on Tuggerah Lake – approximately 150 metres from the adjacent shoreline.

Duration

8.30pm to 9.30pm – Thursday 25 January 2024

Detail

A fireworks display will be held from a barge on the navigable waters of Canton Beach as specified above.

An **EXCLUSION ZONE** is specified during the event at the relevant location (see the attached map), extending for a radius of 100 metres around the fireworks deployment barge.

Unauthorised vessels and persons are strictly prohibited from entering the Exclusion Zone.

Penalties may apply (section 12(5) – *Marine Safety Act 1998*).

For full details visit the Transport for NSW website – <https://www.nsw.gov.au/driving-boating-and-transport/using-waterways-boating-and-transport-information/restrictions-and-closures-on-nsw-waterways/marine-notice/current-notice>

Marine Notice: SY2355

Date: 21 December 2023



Drew Jones

Manager Waterways Operations Hawkesbury River/Broken Bay

Delegate



MARINE SAFETY ACT 1998

MARINE NOTICE

Section 12(2)

REGULATION OF VESSELS – EXCLUSION ZONE

Location

Manning River, Taree - between Martin Bridge and Endeavour Place boat ramp.

Duration

7.00am to 5.00pm – Saturday 20 January 2024

Detail

Competitive wakeboarding will be conducted on the navigable waters of the Manning River specified above. The event will involve the use of powered vessels and towed persons operating at speed, presenting a significant potential hazard to other waterway users.

An **EXCLUSION ZONE** is specified during the event, which will be marked by buoys and indicated and monitored by control vessels.

Unauthorised vessels and persons are strictly prohibited from entering the Exclusion Zone.

Transiting Vessels


Provision has been made for vessels to transit the Zone during the event. Control vessels may, at times during the trials, authorise vessel traffic to pass through the Zone.

Penalties may apply (Section 12(5) – *Marine Safety Act 1998*).

For full details visit the Transport for New South Wales website – <https://www.nsw.gov.au/driving-boating-and-transport/using-waterways-boating-and-transport-information/restrictions-and-closures-on-nsw-waterways/marine-notices/current-notices>

Marine Notice: NH2411

Date: 16 January 2024



Paul Hearfield

Manager Waterways Operations Hunter

Delegate

MARINE SAFETY ACT 1998

MARINE NOTICE

Section 12(2)

REGULATION OF VESSELS – EXCLUSION ZONE

Location

Hunter River, Newcastle Harbour – between Queens Wharf and Stockton Ferry Wharf.

Duration

10.00am to 12.00pm – Friday 26 January 2024

Detail

A number of swim events will be conducted on the waters of the Hunter River in Newcastle Harbour as specified above.

An **EXCLUSION ZONE** is specified during the event, which will be marked by buoys and monitored by control vessels stationed around the boundary.


Unauthorised vessels and persons are strictly prohibited from entering the Exclusion Zone.

Penalties may apply (section 12(5) – *Marine Safety Act 1998*).

For full details visit the Transport for NSW website – <https://www.nsw.gov.au/driving-boating-and-transport/using-waterways/restrictions-and-closures/marine-notices/current-notices>

Marine Notice: NH2418

Date: 16 January 2024



Paul Hearfield

Manager Waterways Operations Hunter

Delegate

MARINE SAFETY ACT 1998

MARINE NOTICE

Section 12(2)

REGULATION OF VESSELS – EXCLUSION ZONE

Location

Blackwattle Bay, Port Jackson

Duration

8:00am to 3:00pm – Sunday 21 January 2024

Detail

A Dragon Boat regatta event will be conducted in Blackwattle Bay, Port Jackson between the above times on the above date.

A 100m x 70m Exclusion Zone from the boat ramp at Bank Street, Pyrmont in a southwest direction towards Blackwattle Bay Wharf will be active from 8:00am – 12:00pm. A 200m x 70m Exclusion Zone in the same area will be active from 12:00pm – 3:00pm. The Exclusion Zone will be marked by buoys in the water (as per attached map) and monitored by safety control vessels.

Unauthorised vessels and persons are strictly prohibited from entering the Exclusion Zone.

Penalties may apply (Section 12(5) - *Marine Safety Act 1998*).

For full details visit the Transport for NSW website – <https://www.nsw.gov.au/driving-boating-and-transport/using-waterways/restrictions-and-closures/marine-notice/current-notice>

Marine Notice: SY2315

Date: 12 January 2024



Rianna James

Acting Senior Special Aquatic Events Officer

Delegate



MARINE SAFETY ACT 1998

MARINE NOTICE

Section 12(2)

REGULATION OF VESSELS – EXCLUSION ZONE

Location

Chipping Norton Lake, Georges River – from Angle Park to Daruk Island and within 300 metres of the shore.

Duration

7.00am to 6.00pm on the following dates:

- Sunday 28 January 2024
- Sunday 25 February 2024
- Sunday 17 March 2024

Detail

A personal watercraft racing event will be held on the navigable waters of Georges River during the above dates as specified above.

An **EXCLUSION ZONE** is specified during the event at the location (see the attached map), which will be marked by buoys and monitored by control vessels stationed around the boundary.

Unauthorised vessels and persons are strictly prohibited from entering the Exclusion Zone.

Penalties may apply (Section 12(5) – *Marine Safety Act 1998*).

For full details visit the Transport for NSW website – <https://www.nsw.gov.au/driving-boating-and-transport/using-waterways-boating-and-transport-information/restrictions-and-closures-on-nsw-waterways/marine-notices/current-notices>

Maps and Charts Affected

Transport for NSW Boating Map – 9E

Marine Notice: SY2402

Date: 17 January 2024



Andy Robertson

Manager Waterways Operations Botany Bay/Port Hacking

Delegate



MARINE SAFETY ACT 1998

MARINE NOTICE

Section 12(2)

REGULATION OF VESSELS – EXCLUSION ZONE

Location

Brisbane Water, Gosford – between Gosford Harbour breakwall and the railway bridge.

Duration

9.00pm to 9.30pm – Friday 26 January 2024

Detail

A fireworks display will be conducted on the waters of Brisbane Water as specified above.

An **EXCLUSION ZONE** is specified during the event, extending for a radius of 150 metres around an anchored fireworks barge.

Unauthorised vessels and persons are strictly prohibited from entering the Exclusion Zone, which will be patrolled by NSW Maritime vessels.

Penalties may apply (section 12(5) – *Marine Safety Act 1998*).

For full details visit the Transport for NSW website – <https://www.nsw.gov.au/driving-boating-and-transport/using-waterways-boating-and-transport-information/restrictions-and-closures-on-nsw-waterways/marine-notices/current-notices>

Marine Notice: SY2403

Date: 16 January 2024



Drew Jones

Manager Waterways Operations Hawkesbury River/Broken Bay

Delegate

MARINE SAFETY ACT 1998

MARINE NOTICE

Section 12(2)

REGULATION OF VESSELS – EXCLUSION ZONE

Location

Hawkesbury River, Windsor – adjacent to Governor Phillip Park.

Duration

9.00pm to 9.20pm – Friday 26 January 2024

Detail

A fireworks display will be held from a barge on the navigable waters of the Hawkesbury River at the location specified above.

An **EXCLUSION ZONE** is specified during the event, measuring 125 square metres at the location (see the attached map) and will be monitored by a control vessel and a NSW SES vessel.

Unauthorised vessels and persons are strictly prohibited from entering the Exclusion Zone.

Penalties may apply (section 12(5) – *Marine Safety Act 1998*).

For full details visit the Transport for NSW website – <https://www.nsw.gov.au/driving-boating-and-transport/using-waterways-boating-and-transport-information/restrictions-and-closures-on-nsw-waterways/marine-notices/current-notices>

Marine Notice: SY2404

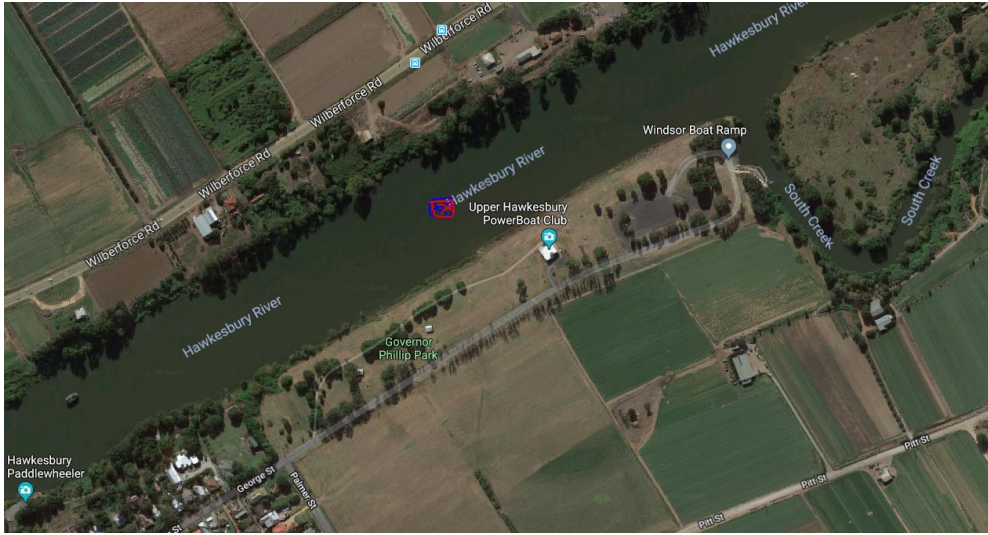
Date: 16 January 2024



Drew Jones

Manager Waterways Operations Hawkesbury River/Broken Bay

Delegate



MARINE SAFETY ACT 1998

MARINE NOTICE

Section 12(2)

REGULATION OF VESSELS – EXCLUSION ZONE

Location

Murray River – near the locality of Moama:

- Saturday 20 January 2024 – Old Cobb Highway Bridge downstream to the Port of Echuca at the 1712km river marker.
- Sunday 21 January 2024 – Port of Echuca, in the vicinity of the 1712km river marker, downstream to Merool Bend approximately 500 metres further downstream from the 1710km river marker.

Duration

- 5.00pm to 7.00pm – Saturday 20 January 2024
- 9.00am to 11.00am – Sunday 21 January 2024

Detail

The swimming leg of a triathlon will be conducted on the waters of the Murray River as specified above.

An **EXCLUSION ZONE** is specified during the event, which will be monitored by the presence of and maintained by control vessels.

Unauthorised vessels and persons are strictly prohibited from entering the Exclusion Zone.

Penalties may apply (section 12(5) - *Marine Safety Act 1998*).

For full details visit the Transport for NSW website – <https://www.nsw.gov.au/driving-boating-and-transport/using-waterways-boating-and-transport-information/restrictions-and-closures-on-nsw-waterways/marine-notices/current-notices>

Marine Notice: SO2402

Date: 17 January 2024



Nathaniel Jacobs

Manager Waterways Operations South

Delegate