



Government Gazette

of the State of

New South Wales

Number 19–Crown Land

Thursday, 25 January 2024

The New South Wales Government Gazette is the permanent public record of official NSW Government notices. It also contains local council, non-government and other notices.

Each notice in the Government Gazette has a unique reference number that appears in parentheses at the end of the notice and can be used as a reference for that notice (for example, (n2019-14)).

The Gazette is compiled by the Parliamentary Counsel's Office and published on the NSW legislation website (www.legislation.nsw.gov.au) under the authority of the NSW Government. The website contains a permanent archive of past Gazettes.

To submit a notice for gazettal, see the Gazette page.

ROADS ACT 1993
TRANSFER OF CROWN ROAD TO ROADS AUTHORITY

In pursuance of the provisions of Section 152I of the *Roads Act 1993*, the Crown road specified in Schedule 1 is transferred to the Roads Authority specified in Schedule 2 hereunder, and as from the date of publication of this notice, the road specified in Schedule 1 ceases to be Crown road.

The Hon. Stephen Kamper, MP
Minister for Lands and Property

Schedule 1

Parish – Billinudgel; County – Rous
Land District – Murwillumbah; Locality – New Brighton
Local Government Area – Byron

Description: Crown road adjoining Lots 348-354-357 DP 755687 and Lot 1 DP 1214516; Crown road located between Lot 298 DP 1200417 and Lot 458 DP 729085; AND Crown road adjoining the southern boundary of Lot 423 DP 755687 and Lot 461 DP 729099. Total area approx. 13,426.1m², as shown in red outline in diagram below



Schedule 2

Roads Authority: Byron Shire Council
File Ref: W644279, 24/00342

ROADS ACT 1993
TRANSFER OF CROWN ROAD TO ROADS AUTHORITY

In pursuance of the provisions of Section 152I of the *Roads Act 1993*, the Crown road specified in Schedule 1 is transferred to the Roads Authority specified in Schedule 2 hereunder, and as from the date of publication of this notice, the road specified in Schedule 1 ceases to be Crown road.

The Hon. Stephen Kamper, MP
Minister for Lands and Property

Schedule 1

Parish – Byron; County – Rous
Land District – Lismore; Locality – Byron Bay
Local Government Area – Byron

Description: Crown road located between Lot 457 DP 1087879, Lot 444 DP 758207, Lot 383 DP 728202 and Lot 11 DP 47425, approx. 6,486.92m², known as Cowper Street, as shown in red outline in diagram below



Schedule 2

Roads Authority: Byron Shire Council
File Ref: W644279, 24/00342

ROADS ACT 1993

ORDER

Transfer of Crown Road to a Council

In pursuance of the provisions of Section 152I of the *Roads Act 1993*, the Crown road specified in Schedule 1 is transferred to the roads authority specified in Schedule 2 hereunder as from the date of publication of this notice and as from that date the road specified in Schedule 1 ceases to be a Crown road.

The Hon. Stephen Kamper, MP
Minister for Lands and Property

SCHEDULE 1

Parish: Nowra
County: St Vincent
Land District: Nowra
LGA: Shoalhaven

DESCRIPTION: Crown road within Lot 40 DP 802671 and adjoining Lot 38 DP 802671 as shown by green colour in diagram below approximately 1.76 hectares.

SCHEDULE 2

Roads Authority: Shoalhaven City Council
Council's Ref: 1998E/2 (D23/485160)
DPE – Crown Lands Ref: 23/10630



ROADS ACT 1993

ORDER

Transfer of Crown Road to a Council

In pursuance of the provisions of Section 152I of the *Roads Act 1993*, the Crown road specified in Schedule 1 is transferred to the roads authority specified in Schedule 2 hereunder as from the date of publication of this notice and as from that date the road specified in Schedule 1 ceases to be a Crown road.

The Hon. Stephen Kamper, MP
Minister for Lands and Property

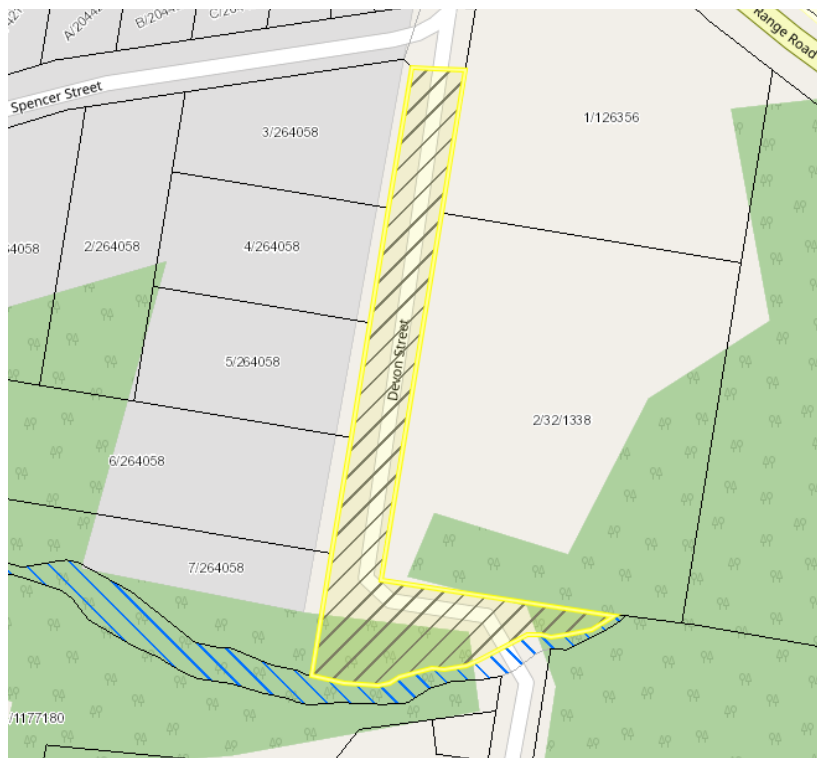
SCHEDULE 1

Parish: Mittagong
County: Camden
Land District: Moss Vale
LGA: Wingecarribee

DESCRIPTION: Crown road adjoining Lot 1 DP 126356 & Lot 2 Sec 32 DP 1338 known as Devon Street Mittagong as shown by hatching/yellow outline in diagram below approximately 7264m²

SCHEDULE 2

Roads Authority: Wingecarribee Shire Council
Council's Ref: Devon Street Mittagong
DPE – Crown Lands Ref: 23/02302#01



CROWN LAND MANAGEMENT ACT 2016
REVOCATION OF APPOINTMENT OF CROWN LAND MANAGER

Pursuant to section 3.10 (1) of the *Crown Land Management Act 2016*, the appointment of the person specified in Column 1 of the Schedule hereunder, as Crown land manager of the land, or part(s) of the land, specified opposite thereto in Column 2 of the Schedule, is revoked.

The Hon. Stephen Kamper MP
Minister for Lands and Property

Schedule

Column 1

Crown Land Manager: Feros Care
Reserve No. 140024
Purpose: Homes For The Aged
Notified: 28-Aug-1987
File Reference: R140024/MGT001/001 – GF90R25

Column 2

The whole being
Whole Lots: Lot 11 DP 47425
Parish Byron
County Rous
Area: about 8,167.0 square metres

Notes: This notice is to take effect on and from 7am on 29 January 2024

CROWN LAND MANAGEMENT ACT 2016
APPOINTMENT OF CROWN LAND MANAGER

Pursuant to clause 3.3 of Part 3 to the *Crown Land Management Act 2016*, the persons specified in Schedule 1 hereunder are appointed, for the terms of office specified in that Schedule, as Crown land manager of the land referred to in Schedule 2.

It is a condition of the appointment that the employees, contractors, volunteers and board members of the appointed organisation specified in Column 1 must comply with the Department of Planning, Housing and Infrastructure - Crown Lands *Crown reserve code of conduct: for non-council Crown land managers and commons trusts* (as may be amended or replaced from time to time) when performing duties as Crown land manager.

The Hon. Stephen Kamper MP
Minister for Lands and Property

Schedule 1

Armidale Tree Group Incorporated (ABN: 79 387 075 436)

For a term commencing the day of this notice

Schedule 2

Reserve No. 95956
Reserve Purpose: Future Public Requirements, Environmental Protection
Notified: 11-Jun-1982

File Reference: R95956/MGT001/001

**CROWN LAND MANAGEMENT ACT 2016
AUTHORISATION OF USE FOR ADDITIONAL PURPOSE UNDER S 2.14**

Pursuant to section 2.14 of the Crown Land Management Act 2016, the Crown land specified in Column 2 of the following Schedule is authorised to be used for the additional purpose(s) specified opposite in Column 1 of the Schedule.

The Hon. Stephen Kamper MP
Minister for Lands and Property

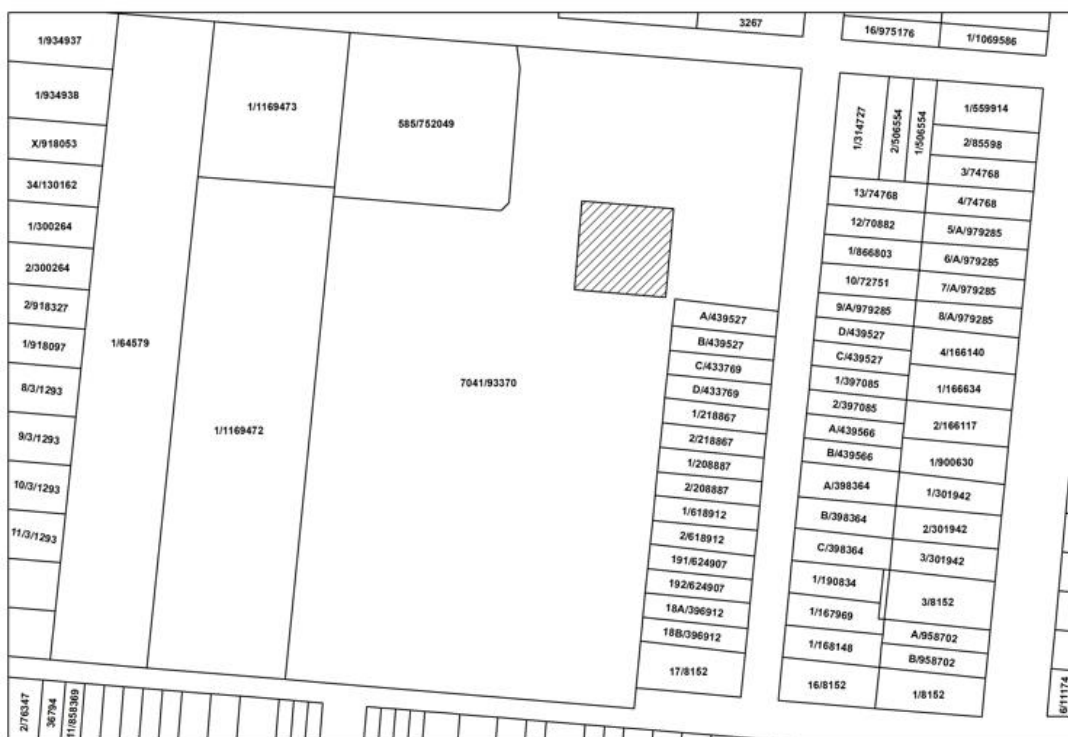
Schedule

Column 1

Community Purposes (Part - Being the part of Lot 7041 DP93370 containing Thirning Villa - approximate position shown by hatching on diagram below.)

Column 2

Dedication No. 500002
Public Purpose: Public Park
Notified: 26-Jul-1911
File Reference: R500002/PURP001/001



CROWN LAND MANAGEMENT ACT 2016
REVOCATION OF RESERVATION OF CROWN LAND

Pursuant to Section 2.11 of the *Crown Land Management Act 2016*, the reservation of Crown land specified in Column 1 of the Schedule hereunder is revoked to the extent specified in Column 2 of the Schedule hereunder.

The Hon. Stephen Kamper, MP
Minister for Lands and Property

Schedule

Column 1

Reserve No: 967
Land District: Brewarrina
Local Government Area: Brewarrina
Locality: Weilmoringle

Public Purpose: Travelling Stock
Notified: 26 September 1883
File Reference: WLL7799-1#01

Column 2

The part of reserve 967 in the middle part of
Lot 3938 DP 766411.
Parish Kalistha, County Narran.
Area: about 285 ha

This part co-exists with Western Lands Lease 7799

Schedule

Column 1

Reserve No: 32215
Land District: Brewarrina
Local Government Area: Brewarrina
Locality: Weilmoringle

Public Purpose: Travelling Stock
Notified: 23 February 1901
File Reference: WLL7799-1#01

Column 2

The parts of reserve 32215 in the western and middle
parts of Lot 3938 DP 766411.
Parish Gidgier, County Narran.
Area: about 68 ha

The part of reserve 32215 in the north-eastern part of
Lot 4460 DP 767445.
Parish Gidgier, County Narran.
Area: about 209 ha

These parts co-exist with Western Lands Leases 7799
and 11091

Schedule

Column 1

Reserve No: 80507
Land District: Brewarrina
Local Government Area: Brewarrina
Locality: Weilmoringle

Public Purpose: Travelling Stock and Camping
Notified: 28 March 1958
File Reference: WLL7799-1#01

Column 2

The whole of reserve 80507 being part
Lot 3938 DP 766411.
Parish Kalistha, County Narran.
Area: about 70 ha

This co-exists with Western Lands Lease 7799

Schedule

Column 1

Reserve No: 80513
Land District: Brewarrina
Local Government Area: Brewarrina
Locality: Weilmoringle

Public Purpose: Travelling Stock
Notified: 28 March 1958
File Reference: WLL7799-1#01

Column 2

The whole of reserve 80513 being part
Lot 3938 DP 766411.
Parish Gidgier, County Narran.
Area: about 61 ha

This co-exists with Western Lands Lease 7799

Schedule

Column 1

Reserve No: 83486
Land District: Brewarrina
Local Government Area: Brewarrina
Locality: Weilmoringle

Public Purpose: Travelling Stock
Notified: 29 September 1961
File Reference: WLL7799-1#01

Column 2

The whole of reserve 83486 being part
Lot 3938 DP 766411.
Parish Gidgier, County Narran.
Area: about 111 ha

This co-exists with Western Lands Lease 7799

**REVOCATION OF RESERVE OF CROWN LAND
CROWN LAND MANAGEMENT ACT 2016**

Pursuant to Section 2.11 of the *Crown Land Management Act 2016*, the reservations of Crown land specified in Column 1 of the following Schedule is revoked to the extent specified opposite in Column 2 of the Schedule.

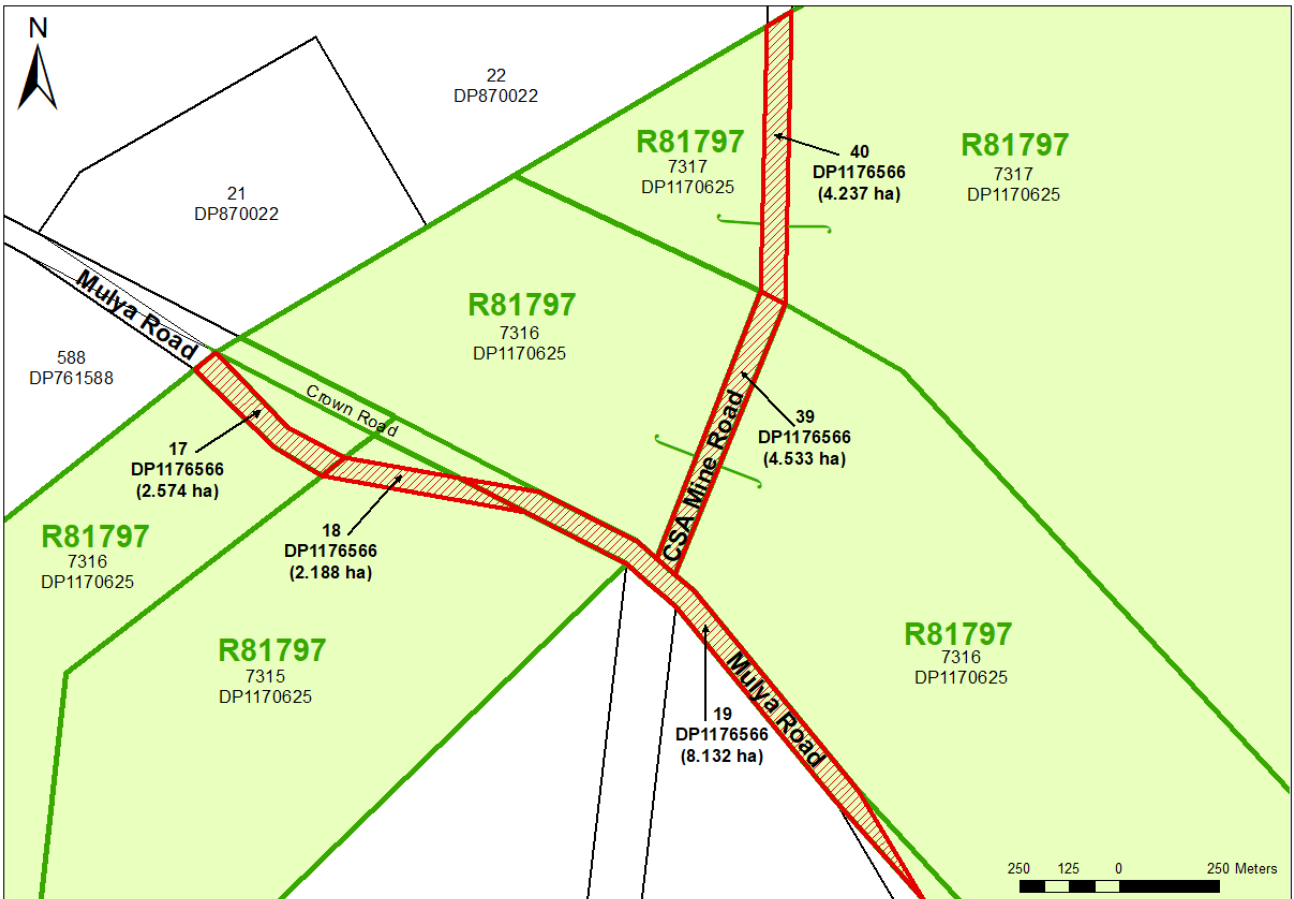
The Hon. Stephen Kamper, M.P.
Minister for Lands and Property

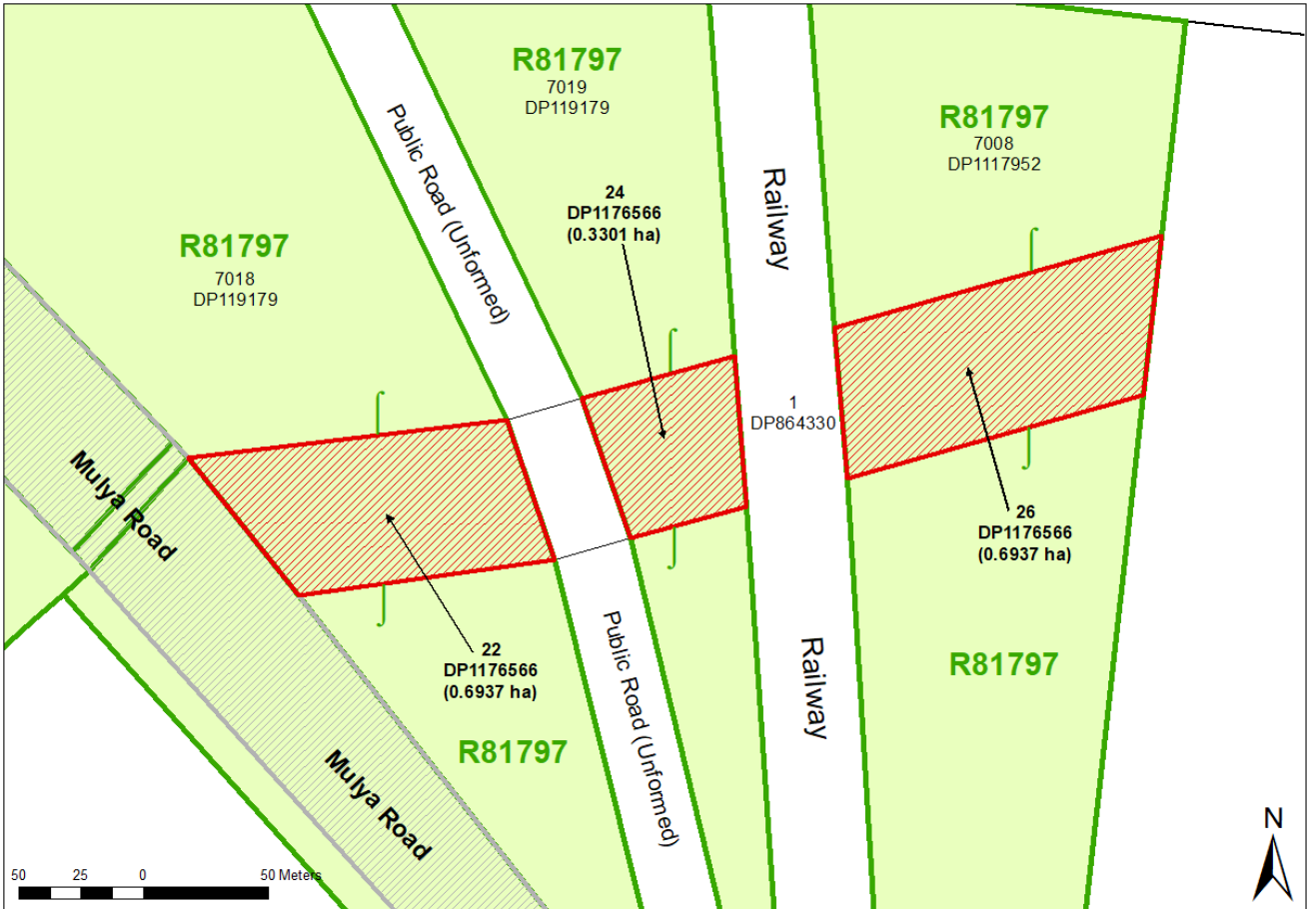
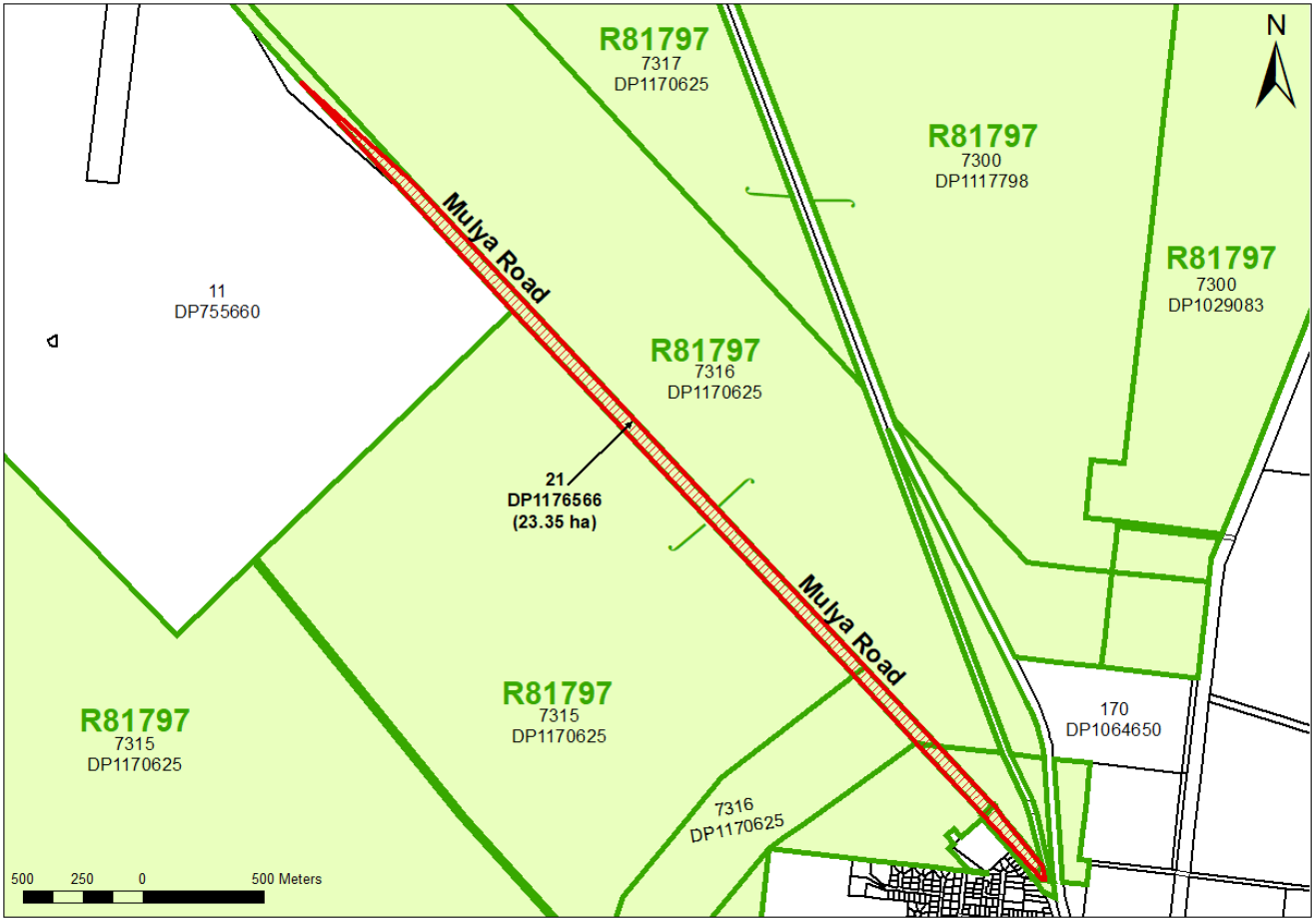
Schedule

Column 1	Column 2
Land District: Cobar	The part being
Local Government Area: Cobar	Part Lots: Lot 7316 DP1170625, Lot 7315 DP1170625, Lot 7018 DP1119179, Lot 7019 DP1119179, Lot 7008 DP1117952, Lot 7317 DP1170625, and part Crown Road being road Lots 17 - 19, 21, 22, 24, 26, 39, and 40 DP1176566 as shown by red hatching on the diagrams below.
Locality: Cobar	Parish: Kaloogleguy
Reserve No. 81797	County: Robinson
Public Purpose: Regeneration	Area: about 48.7315 hectares
Notified: 24 July 1959	

File Reference: 12/02241

Note: The land being revoked, Lots 17-19, 21, 22, 24, 26, 39, and 40 in DP1176566, is currently being used as public road (Mulya Rd (MR407) and CSA Mine Rd (SR38)).





**DEDICATION OF CROWN LAND AS PUBLIC ROAD
ROADS ACT 1993**

IT is hereby notified that in pursuance of Section 12 of the *Roads Act 1993*, the crown land particularised below is, from the date of publication of this notice, dedicated as public road. The public road hereby dedicated is declared not to be crown road within the meaning of the *Roads Act 1993*. Consequently, pursuant to Sections 7(4), 7(5), and 145(3) of the *Roads Act 1993*, these public roads are vested to **Cobar Shire Council** as the appropriate roads authority.

The Hon. Stephen Kamper, M.P.
Minister for Lands and Property

Description

Parish: Kaloogleguy County: Robinson
Land District: Cobar
LGA: Cobar

Lot/DP
17/1176566
18/1176566
19/1176566
20/1176566
21/1176566
22/1176566
24/1176566
26/1176566
39/1176566
40/1176566

Note: Affected parts of Ministerial managed Crown Reserves 97 and 81808 are hereby revoked by this dedication.

Affected parts of manager appointed Crown Reserve 81797 was revoked in this Gazette. Affected parts of manager appointed Crown Reserve 38562 was previously revoked in Gazette dated 24 November 2023 Reference [n2023-2148].

Other parts of DP1176566 were dedicated as public road in Gazette dated 22 December 2017 Folio 7810.

File No.: 12/02241

CROWN LAND MANAGEMENT ACT 2016
NOTICE - CROWN LAND TO BE USED OR OCCUPIED FOR OTHER PURPOSE UNDER S 2.18(2)(b)

Pursuant to section 2.18(2)(b) of the Crown Land Management Act 2016, the Crown land specified in Column 2 of the following Schedule is proposed to be used or occupied under a relevant interest granted for the purpose(s) specified in Column 1 of the following Schedule.

The Hon. Stephen Kamper MP
Minister for Lands and Property

Column 1	Schedule
Pontoon (relevant interest - PO 169306) Ramp (Timber) (relevant interest - PO 169306)	Column 2 Reserve No. 56146 Public Purpose: Generally Notified: 11-May-1923 File Reference: R56146/PURP858/001

Column 1	Schedule
Ramp (Timber) (relevant interest - PO 169306) Pontoon (relevant interest - PO 169306)	Column 2 Reserve No. 1011268 Public Purpose: Future Public Requirements Notified: 3-Feb-2006 File Reference: R1011268/PURP931/001

Column 1	Schedule
Jetty (relevant interest - Licence 638233) Pontoon (relevant interest - Licence 638233) Ramp (relevant interest - Licence 638233) Reclamation (relevant interest - Licence 638233)	Column 2 Reserve No. 56146 Public Purpose: Generally Notified: 11-May-1923 File Reference: R56146/PURP859/001

Column 1	Schedule
Jetty (relevant interest - Licence 638233) Pontoon (relevant interest - Licence 638233) Ramp (relevant interest - Licence 638233) Reclamation (relevant interest - Licence 638233)	Column 2 Reserve No. 1011268 Public Purpose: Future Public Requirements Notified: 3-Feb-2006 File Reference: R1011268/PURP932/001

CROWN LAND MANAGEMENT ACT 2016
NOTICE - CROWN LAND TO BE USED OR OCCUPIED FOR OTHER PURPOSE UNDER S 2.18(2)(b)

Pursuant to section 2.18(2)(b) of the Crown Land Management Act 2016, the Crown land specified in Column 2 of the following Schedule is proposed to be used or occupied under a relevant interest granted for the purpose(s) specified in Column 1 of the following Schedule.

The Hon. Stephen Kamper MP
Minister for Lands and Property

Column 1

Jetty (relevant interest - Licence 642772)

Schedule

Column 2

Reserve No. 56146
Public Purpose: Generally
Notified: 11-May-1923
File Reference: R56146/PURP857/001

Column 1

Jetty (relevant interest - Licence 642772)

Schedule

Column 2

Reserve No. 1011268
Public Purpose: Future Public Requirements
Notified: 3-Feb-2006
File Reference: R1011268/PURP930/001

Column 1

Jetty (relevant interest - Licence 642772)

Schedule

Column 2

Reserve No. 1012129
Public Purpose: Access And Public Requirements, Tourism Purposes
And Environmental And Heritage Conservation
Notified: 11-Aug-2006
File Reference: R1012129/PURP011/001
