



# *Government Gazette*

of the State of

New South Wales

**Number 9—Roads and Transport**  
**Friday, 12 January 2024**

---

The New South Wales Government Gazette is the permanent public record of official NSW Government notices. It also contains local council, non-government and other notices.

Each notice in the Government Gazette has a unique reference number that appears in parentheses at the end of the notice and can be used as a reference for that notice (for example, (n2019-14)).

The Gazette is compiled by the Parliamentary Counsel's Office and published on the NSW legislation website ([www.legislation.nsw.gov.au](http://www.legislation.nsw.gov.au)) under the authority of the NSW Government. The website contains a permanent archive of past Gazettes.

To submit a notice for gazettal, see the Gazette page.

## **ROADS ACT 1993**

Notice of Dedication of Land as Public Road at Dubbo in the Dubbo Regional Council Area

Transport for NSW, by its delegate, dedicates the land described in the schedule below as public road under section 10 of the *Roads Act 1993*.

K DURIE  
Statutory Land Transactions Manager  
Transport for NSW

### **Schedule**

All that piece or parcel of land situated in the Dubbo Regional Council area, Parish of Dubbo and County of Gordon, shown as Lot 19 Deposited Plan 1285243.

(TfNSW Papers: SF2017/024532; RO SF2015/052140)

## **ROADS ACT 1993**

Notice of Dedication of Land as Public Road at Greenacre in the Strathfield Council Area

Transport for NSW, by its delegate, dedicates the land described in the schedule below as public road under section 10 of the *Roads Act 1993*.

K DURIE  
Statutory Land Transactions Manager  
Transport for NSW

### **Schedule**

All those pieces or parcels of land situated in the Strathfield Council area, Parish of Bankstown and County of Cumberland, shown as: Lots 12, 18, 19 and 21 to 26 inclusive in Deposited Plan 247992.

(TfNSW Papers: SF2023/201157; RO SF2015/202396)

## **ROADS ACT 1993**

### **Order – Section 159**

#### **Placement of Land Under Control of Council as a Public Reserve at Ashfield in the Inner West Council Area**

Transport for NSW, by this order under section 159 of the *Roads Act 1993*, places the land described in the schedule below under the control of Inner West Council.

K DURIE  
Statutory Land Transactions Manager  
Transport for NSW

#### **Schedule**

All that piece or parcel of land situated in the Inner West Council area, Parish of Petersham and County of Cumberland, shown as Lot 11 Deposited Plan 1145726.

(TfNSW Papers: SF2023/162125; RO SF2023/132078)

# HORNSBY SHIRE COUNCIL

Roads Act 1993  
Section 10

Notice of Dedication of Land as Public Road  
at Wahroonga in the Hornsby Shire Council Area

Notice is hereby given by Hornsby Shire Council, pursuant to section 10 of the *Roads Act 1993*, that the lands described in the Schedule below are hereby dedicated as public road.

---

## SCHEDULE

*Parish - South Colah; County - Cumberland;  
Locality – Hornsby; LGA – Hornsby Shire Council*  
being the land shown in the table below:

Lot	DP
3	1298140
4	1298140
5	1298140

S. HEAD, General Manager, Hornsby Shire Council,  
PO Box 37, Hornsby NSW 1630.

## **ROADS ACT 1993**

Notice of Dedication of Land as Public Road at Turners Flat in the Kempsey Shire Council Area

Kempsey Shire Council, by its delegate, dedicates the land described in the schedule below as a public road under section 16 of the Roads Act 1993.

C MILBURN  
General Manager  
Kempsey Shire Council

### **Schedule**

All that piece or parcel of land situated in the Kempsey Shire Council area, Parish of Kullatine and County of Dudley, shown as: Lot 42 Deposited Plan 1289334

MARINE SAFETY ACT 1998

MARINE NOTICE

Section 12(2)

REGULATION OF VESSELS – EXCLUSION ZONE

**Location**

Hawkesbury River – Windsor Reach, between Windsor Road bridge to approximately 800 metres downstream of South Creek.

**Duration**

9.00am to 5.00pm on the following dates:

- Friday 19 January 2024
- Saturday 20 January 2024
- Sunday 21 January 2024

**Detail**

Circuit power boat races will be conducted on the navigable waters of the Hawkesbury River as specified above. A number of high-speed power vessels will be active in the area during the above times, presenting a significant potential hazard to other waterway users.

An **EXCLUSION ZONE** is specified during the event at the location (see the attached map) which will be marked by buoys and monitored by control vessels.

Unauthorised vessels and persons are strictly prohibited from entering the Exclusion Zone.

Penalties may apply (section 12(5) – *Marine Safety Act 1998*).

For full details visit the Transport for NSW website – <https://www.nsw.gov.au/driving-boating-and-transport/using-waterways-boating-and-transport-information/restrictions-and-closures-on-nsw-waterways/marine-notice>

Marine Notice: SY2353

Date: 20 December 2023

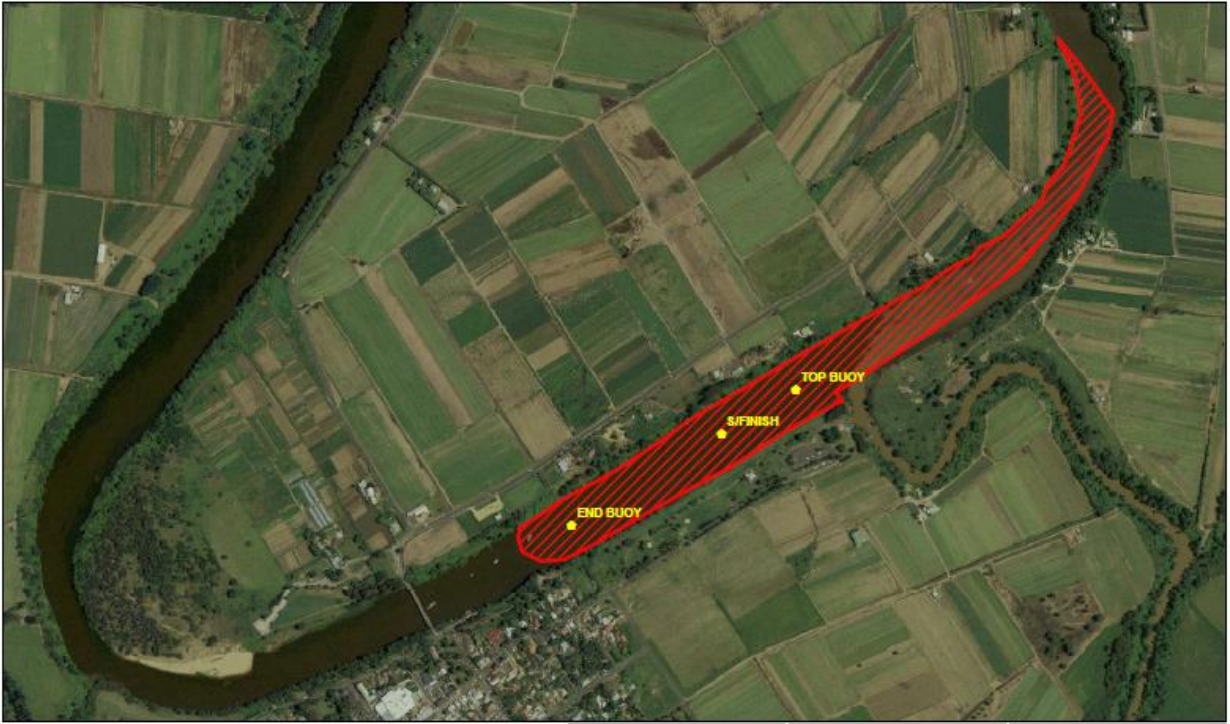


Drew Jones

Manager Waterways Operations Hawkesbury River/Broken Bay

Delegate

OFFICIAL





MARINE SAFETY ACT 1998

MARINE NOTICE

Section 12(2)

REGULATION OF VESSELS – EXCLUSION ZONE

**Location**

Budgewoi Lake – Budgewoi in a triangular space contained within the area from Goorarabah Point, Buff Point and to the NSW Marine Rescue Clubhouse (formerly known as the Toukley Aquatic Club).

**Duration**

9.00am to 5.00pm on the following dates:

- Saturday 20 and Sunday 21 January 2024
- Saturday 24 and Sunday 25 February 2024
- Saturday 13 and Sunday 14 April 2024
- Saturday 18 and Sunday 19 May 2024

**Detail**

Competitive high speed water ski races will be held on Budgewoi Lake at the location specified above. Persons will be towed at speed using tow-lines with the possibility of persons in the water from time to time presenting a significant potential hazard to other waterway users.

An **EXCLUSION ZONE** is specified during each event at the relevant location (see the attached map) which will be marked by buoys. There will also be support vessels present to manage the event.

Unauthorised vessels and persons are strictly prohibited from entering the Exclusion Zone.

Penalties may apply (section 12(5) - *Marine Safety Act 1998*).

For full details visit the Transport for NSW website – <https://www.nsw.gov.au/driving-boating-and-transport/using-waterways-boating-and-transport-information/restrictions-and-closures-on-nsw-waterways/marine-notices>

Marine Notice: SY2354

Date: 5 January 2024

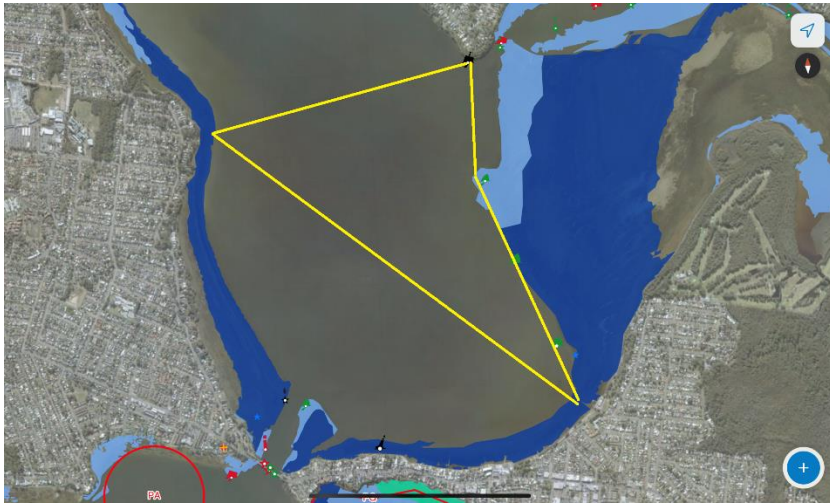


Matt Brown

A/Manager Waterways Operations Hawkesbury River/Broken Bay

Delegate

OFFICIAL



MARINE SAFETY ACT 1998

Section 12(2)

MARINE NOTICE

REGULATION OF VESSELS – EXCLUSION ZONE

**Location**

Manning River – adjacent to Queen Elizabeth Park, Taree and consisting of a 1-to-2-kilometre course between the Martin Bridge and Goat Island.

**Duration**

7.30am to 5.30pm on the following dates:

- Friday 12 January 2024
- Saturday 13 January 2024
- Sunday 14 January 2024

**Detail**

Rowing regattas will be conducted on the Manning River, adjacent to Queen Elizabeth Park, Taree at the above times.

An **EXCLUSION ZONE** is specified at the above location while the events are in progress and will be marked by buoys and monitored by control vessels.

**Transiting vessels**

Provision has been made for vessels to transit the Zone during breaks in the racing. Control vessels will, at times during the event, authorise local vessel traffic to transit the Zone.


Unauthorised vessels and persons are strictly prohibited from entering the Exclusion Zone during the times above.

Penalties may apply (Section 12(5) – *Marine Safety Act 1998*).

For full details visit the Transport for NSW website – <https://www.nsw.gov.au/driving-boating-and-transport/using-waterways-boating-and-transport-information/restrictions-and-closures-on-nsw-waterways/marine-notice>

Marine Notice: NH2413

Date: 9 January 2024



Paul Hearfield

Manager Waterways Operations Hunter

Delegate

**Section 16 Roads Act 1993**

**Dedication of Land as Public Road**

Notice is hereby given pursuant to Section 16 of the *Roads Act 1993*, that the land described in the schedule below is dedicated as public road.

David Waddell  
Chief Executive officer  
Orange City Council

.....  
SCHEDULE

ALL that piece or parcel of land situated in the Orange City Council area, Parish of Orange and County of Bathurst, described as Lot 2 DP 1294068 being Identifier 2/1294068.

**Section 16 Roads Act 1993**

**Dedication of Land as Public Road**

Notice is hereby given pursuant to Section 16 of the *Roads Act 1993*, that the land described in the schedule below is dedicated as public road.

David Waddell  
Chief Executive officer  
Orange City Council

.....  
SCHEDULE

ALL that piece or parcel of land situated in the Orange City Council area, Parish of Orange and County of Bathurst, described as Lot 2 DP 1294069 being Identifier 2/1294069.