



Government Gazette

of the State of

New South Wales

Number 414 - Roads and Transport

Friday, 18 October 2024

The New South Wales Government Gazette is the permanent public record of official NSW Government notices. It can also contain local council, non-government and other notices.

Each notice in the Government Gazette has a unique reference number that appears in parentheses at the end of each page of the notice and can be used as a reference for that notice. For example, [NSWGG-2024-10-1].

The Gazette is compiled by the Parliamentary Counsel's Office and published on the NSW Government Gazette website (www.gazette.legislation.nsw.gov.au) under the authority of the NSW Government. The website contains a permanent archive of past Gazettes.

To submit a notice for gazettal, visit the website.

ROADS ACT 1993

Notice of Dedication of Land as Public Road at Lindendale in the Lismore City Council Area

Transport for NSW, by its delegate, dedicates the land described in the schedule below as public road under section 10 of the *Roads Act 1993*.

K Durie
Statutory Land Transactions Manager
Transport for NSW

Schedule

All that piece or parcel of land situated in the Lismore City Council area, Parish of Lismore and County of Rous, shown as Lot 701 Deposited Plan 1244035.

(TfNSW Papers: SF2024/182198; LIC SF2017/035632)



MARINE SAFETY ACT 1998

MARINE NOTICE

Section 12(2)

REGULATION OF VESSELS – EXCLUSION ZONE

Location

Tuggerah Lake, The Entrance – adjacent to Memorial Park.

Duration

On the following dates and times:

- 7:00pm to 9:30pm - Friday 18 October 2024.

Detail

Fireworks displays will be conducted over the navigable waters of Tuggerah Lake as specified above. Fireworks will be launched from a fireworks barge anchored at the above location. The area directly around this firing position may be dangerous and hazardous while fireworks are being launched.

An **EXCLUSION ZONE** of 150 meters around the fireworks barge will be specified during the event and marked by the presence of control vessels on the perimeter.

Unauthorised vessels and persons are strictly prohibited from entering the Exclusion Zone at the time above.

Penalties may apply (Section 12(5) - *Marine Safety Act 1998*).

For full details visit the Transport for NSW website - <https://www.nsw.gov.au/driving-boating-and-transport/using-waterways-boating-and-transport-information/restrictions-and-closures-on-nsw-waterways/marine-notice>

Marine Notices: SY2427

Date: 10 October 2024

Marcus Cahill

Manager Waterway Operations

Delegate

MARINE SAFETY ACT 1998

MARINE NOTICE

Section 12(2)

REGULATION OF VESSELS – EXCLUSION ZONE

Location

Jervis Bay – near the township of Huskisson and the landmark of Shark Net Beach, between the southern side of the Currumbene Creek entrance and Tapalla Point then extending 500 metres into Jervis Bay to the unnamed island.

Duration

- 6:30am to 10:30am - Sunday 3 November 2024

Detail

The swim leg of various triathlon races will be conducted on the waters of Jervis Bay as specified above.

An **EXCLUSION ZONE** is specified during the event and will be indicated by the presence of course rounding buoys, with the zone extending for 50 metres outside the course rounding buoys on all sides.

Unauthorised vessels and persons are strictly prohibited from entering the exclusion zone which will be monitored by control vessels during the time above.

Penalties may apply (Section 12(5) - *Marine Safety Act 1998*).

For full details visit the Transport for NSW website – <https://www.nsw.gov.au/driving-boating-and-transport/using-waterways-boating-and-transport-information/restrictions-and-closures-on-nsw-waterways/marine-notices>

Marine Notice: SO2440

Date: 12 August 2024

Nathaniel Jacobs

Manager Waterways Operations South

Delegate

MARINE SAFETY ACT 1998

MARINE NOTICE

Section 12(2)

REGULATION OF VESSELS – EXCLUSION ZONE

Location

Lake Albert, Wagga Wagga – all navigable waters.

Duration

- 8:30am to 2:30pm - Saturday 3 November 2024.

Detail

A fishing event will be conducted on the navigable waters of Lake Albert as specified above, presenting a potential hazard to waterway users.

An **EXCLUSION ZONE** is specified during the event and will comprise the entirety of Lake Albert. The Zone will be monitored and maintained by event officials.

Unauthorised vessels and persons are strictly prohibited from entering the Exclusion Zone during the time above.

Penalties may apply (Section 12(5) - *Marine Safety Act 1998*).

For full details visit the Transport for NSW website – <https://www.nsw.gov.au/driving-boating-and-transport/using-waterways-boating-and-transport-information/restrictions-and-closures-on-nsw-waterways/marine-notices>

Marine Notice: SO2458

Date: 15 October 2024

Luke Newson

Acting Manager Waterways Operations - Maritime South

Delegate

MARINE SAFETY ACT 1998

MARINE NOTICE

Section 12(2)

REGULATION OF VESSELS – EXCLUSION ZONE

Location

Georges River, Chipping Norton Lake, Chipping Norton.

Duration

7:00am to 6:00pm on the following dates:

- Sunday, 20 October 2024.
- Sunday, 17 November 2024.
- Sunday, 1 December 2024.
- Sunday, 19 January 2025.
- Sunday, 9 February 2025.
- Sunday, 2 March 2025.
- Sunday, 9 March 2025.

Detail

Watercraft racing will be conducted on the navigable waters of the Georges River as specified above, presenting a potential hazard to waterway users.

An **EXCLUSION ZONE** within 300 metres of the shore from Angle Park to Daruk Island (as per the attached map) will be specified during the event. The Zone will be marked by buoys and control vessels.

Unauthorised vessels and persons are strictly prohibited from entering the Exclusion Zone at the time above.

Penalties may apply (Section 12(5) - *Marine Safety Act 1998*).

For full details visit the Transport for NSW website - <https://www.nsw.gov.au/driving-boating-and-transport/using-waterways-boating-and-transport-information/restrictions-and-closures-on-nsw-waterways/marine-notices>

Marine Notices: SY2430



Date: 15 October 2024

Marcelle Raheb

A/Manager Waterway Operations

Delegate

MARINE SAFETY ACT 1998

MARINE NOTICE

Section 12(2)

REGULATION OF VESSELS – EXCLUSION ZONE

Location

Memorial Park, Grafton – Clarence River.

Duration

On the following dates and times:

- 9:00pm to 9:30pm - Friday 1 November 2024.
- 9:00pm to 9:30pm - Thursday 14 December 2024.

Detail

Fireworks displays will be occurring adjacent to Memorial Park, Grafton on the Clarence River as specified above, presenting a potential hazard to waterway users.

An **EXCLUSION ZONE** is specified at the above location while the events are in progress, which will be indicated and monitored by the presence of control vessels.

Unauthorised vessels and persons are strictly prohibited from entering the Exclusion Zone during the times above.

Penalties may apply (Section 12(5) - *Marine Safety Act 1998*).

For full details visit the Transport for NSW website – <https://www.nsw.gov.au/driving-boating-and-transport/using-waterways-boating-and-transport-information/restrictions-and-closures-on-nsw-waterways/marine-notices>

Marine Notice NH2492

Date: 15 October 2024

Manager Operations North

Delegate

ROADS ACT 1993

Notice of Dedication of Land as Public Road at Mulgoa in the Penrith City Council Area

Transport for NSW, by its delegate, dedicates the land described in the schedule below as public road under section 10 of the *Roads Act 1993*.

K Durie
Statutory Land Transactions Manager
Transport for NSW

Schedule

All those pieces or parcels of land situated in the Penrith City Council area, Parish of Mulgoa and County of Cumberland, shown as:

Lots 6, 8, 9 and 10 Deposited Plan 1240273;

Lot 17 Deposited Plan 1240352;

Lot 21 Deposited Plan 1246683;

Lot 8 Deposited Plan 1241371; and

Lots 2, 4, 5, 6, 8, 9 and 10 Deposited Plan 109687.

(TfNSW Papers: SF2017/060985; LIC SF2015/202397)

ROADS ACT 1993

Notice of Dedication of Land as Public Road at Greenacre in the Strathfield Council Area

Transport for NSW, by its delegate, dedicates the land described in the schedule below as public road under section 10 of the *Roads Act 1993*.

K Durie
Statutory Land Transactions Manager
Transport for NSW

Schedule

All those pieces or parcels of land situated in the Strathfield Council area, Parish of Bankstown and County of Cumberland, shown as Lots 29, 30, 31 and 32 Deposited Plan 218472.

(TfNSW Papers: SF2024/168149; LIC SF2015/202396)

MARINE SAFETY ACT 1998

MARINE NOTICE

Section 12(2)

REGULATION OF VESSELS – EXCLUSION ZONE

Location

Brisbane Water – in the waters between Point Clare and Point Frederick.

Duration

- 7:00am to 6:00pm - Thursday 17 October 2024 to Sunday 17 November 2024.

Detail

Marine geotechnical investigation works will be undertaken as specified above, involving a barge that will be jacked up above the water and mounted with a drill rig. This barge will be placed at the site indicated on the map below.

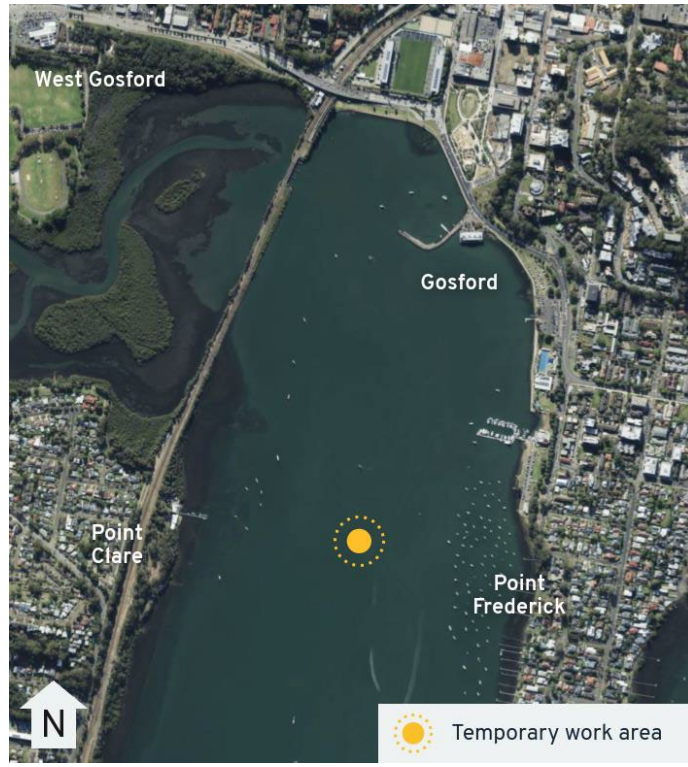
An **EXCLUSION ZONE** of 25m radius is specified around the barge between the above dates.

Unauthorised vessels and persons are strictly prohibited from entering the Exclusion Zone during the times above.

Penalties may apply (Section 12(5) - *Marine Safety Act 1998*).

For full details visit the Transport for NSW website – <https://www.nsw.gov.au/driving-boating-and-transport/using-waterways-boating-and-transport-information/restrictions-and-closures-on-nsw-waterways/marine-notices>

Marine Notice: SY2435



Date: 16 October 2024

Marcus Cahill

A/Manager Waterways Operations Hawkesbury River/Broken Bay

Delegate

MARINE SAFETY ACT 1998

MARINE NOTICE

Section 12(2)

REGULATION OF VESSELS – EXCLUSION ZONE

Location

Hawkesbury River – Windsor Reach to Sackville Ferry.

Duration

- 3:00pm to 9:00pm - Saturday 26 October 2024.

Detail

A special event involving canoes will be conducted from Windsor to Mooney Mooney.

An **EXCLUSION ZONE** of the entire width of the river between Windsor and Sackville is specified, which will be monitored by control vessels.

Unauthorised vessels and persons are strictly prohibited from entering the Exclusion Zone during the time above.

Penalties may apply (Section 12(5) – *Marine Safety Act 1998*).

For full details visit the Transport for NSW website – <https://www.nsw.gov.au/driving-boating-and-transport/using-waterways-boating-and-transport-information/restrictions-and-closures-on-nsw-waterways/marine-notices>

Marine Notice: SY2425

Date: 17 October 2024

Marcus Cahill

A/Manager Waterways Operations Hawkesbury River/Broken Bay

Delegate

MARINE SAFETY ACT 1998

MARINE NOTICE

Section 12(2)

REGULATION OF VESSELS – EXCLUSION ZONE AND SPECIAL RESTRICTIONS

General Location

Sydney Harbour Bridge to Bradleys Head, Port Jackson.

Duration

- Tuesday 22 October 2024 - 3:00pm to 6:00pm.

Detail

A special event will be held on the navigable waters of Sydney Harbour between the times above, during which the operation of vessels is to be regulated and prohibited by this Notice.

Regulated Area and Special Restrictions

A **Regulated Area** is declared for all waters from, in the north, Sydney Harbour Bridge to Bradley's Head, and bounded on the south by a line drawn straight from Bradleys Head, through Clark Island, to Darling Point.

Within the Regulated Area, the following restrictions apply:

- Vessels not to exceed 6 knots;
- Vessels to produce no wash;
- No vessel is permitted to anchor, stop or drift;
- Vessels lawfully moored within the Regulated Area must remain at their mooring unless operated in accordance with the above special restrictions.

Exclusion Zone

In addition, an **Exclusion Zone** is specified during the event, which will be enforced by Police and Maritime patrol vessels.

The **Exclusion Zone** will form a ring 100 metres around anchored naval vessels within the Regulated Area and in addition, a **moving Exclusion Zone** will form a ring 200 metres around a flotilla of vessels navigating in and around those naval vessels.

Penalties may apply (Section 12(5) - *Marine Safety Act 1998*).

Marine Notice SE2414

Date: 17 October 2024

Lisa Nott

Senior Special Aquatic Events Officer

Delegate

MARINE SAFETY ACT 1998

MARINE NOTICE

Section 12(2)

REGULATION OF VESSELS – EXCLUSION ZONE

Location

Shark Island, Port Jackson

Duration

- 12:00pm to 5:00pm - Saturday 19 October 2024.

Detail

A special event will take place 250 metres around Shark Island, Port Jackson between the times above.

An **EXCLUSION ZONE** is specified during the event, which will be patrolled and enforced by Police and Maritime vessels.

Unauthorised vessels and persons are strictly prohibited from entering the Exclusion Zone.

Penalties may apply (Section 12(5) - *Marine Safety Act 1998*).

Marine Notice SE2415

Date: 17 October 2024

Lisa Nott

Senior Special Aquatic Events Officer

Delegate

MARINE SAFETY ACT 1998

MARINE NOTICE

Section 12(2)

REGULATION OF VESSELS – EXCLUSION ZONE

Location

Kirribilli Point, Port Jackson

Duration

From:

Friday 18 October 2024 - 4:00pm

to

Wednesday 23 October 2024 - 10.00am.

Detail

A special event will take place in navigable waters around Kirribilli Point, from Beulah Street Wharf to Kirribilli Wharf, Port Jackson for the duration specified above.

An **EXCLUSION ZONE** is specified during the event, which will form an area 100 metres around Kirribilli point, and will be patrolled and enforced by Police and Maritime vessels.

Unauthorised vessels and persons are strictly prohibited from entering the Exclusion Zone.

Penalties may apply (Section 12(5) - *Marine Safety Act 1998*).

Marine Notice SE2416

Date: 17 October 2024

Lisa Nott

Senior Special Aquatic Events Officer

Delegate

MARINE SAFETY ACT 1998

MARINE NOTICE

Section 12(2)

REGULATION OF VESSELS – EXCLUSION ZONE

Location

Hawkesbury River – in the waters between Dangar Island, Little Wobby Beach, and Parsley Bay.

Duration

From Thursday 24 October 2024 to Thursday 2 January 2025:

- 7:00am to 6:00pm - Mondays to Saturdays.
- 7:00am to 6:00pm – Sunday 27 October, Sunday 10 November, Sunday 24 November and Sunday 8 December 2024.

Detail

Marine geotechnical investigation works will be undertaken as specified above, involving two (2) barges that will be jacked up above the water and mounted with a drill rig. These barges may be placed at any of the sites indicated on the map below.

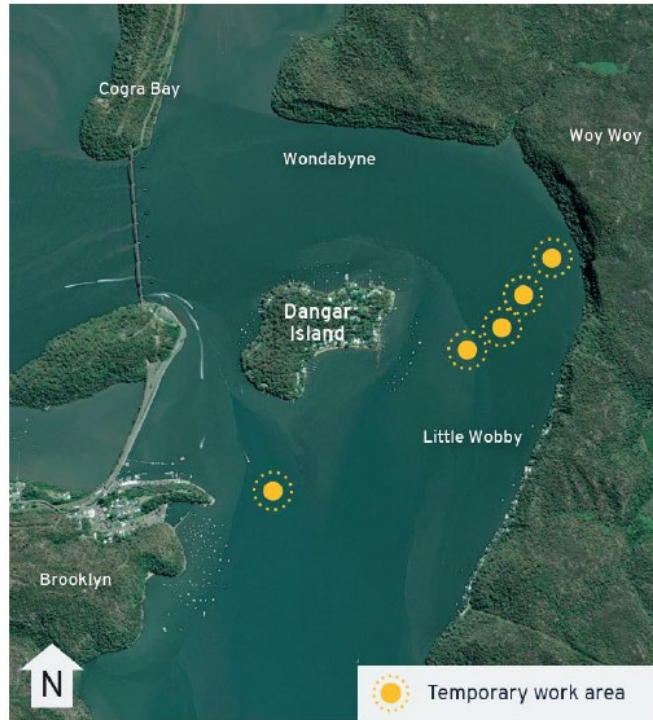
An **EXCLUSION ZONE** of 25m radius is specified around each barge between the above dates.

Unauthorised vessels and persons are strictly prohibited from entering the Exclusion Zone during the times above.

Penalties may apply (Section 12(5) - *Marine Safety Act 1998*).

For full details visit the Transport for NSW website – <https://www.nsw.gov.au/driving-boating-and-transport/using-waterways-boating-and-transport-information/restrictions-and-closures-on-nsw-waterways/marine-notices>

Marine Notice: SY2434



Date: 17 October 2024

Marcus Cahill


A/Manager Waterways Operations Hawkesbury River/Broken Bay

Delegate

ROAD TRANSPORT ACT 2013

Ministerial Exemption (Use of Specialised Child Restraint) Order 2024

I, John Graham, Minister for Roads, pursuant to Section 19 of the *Road Transport Act 2013*, make the following Order.


John Graham
Minister for Roads

Dated this 16th day of October 2024

1 Name of instrument

This Order is the *Ministerial Exemption (Use of Specialised Child Restraint) Order 2024*.

2 Commencement

This Order commences on the date of its publication in the NSW Government Gazette.

3 Effect

This Order remains in effect until 30 November 2028 unless revoked earlier.

4 Definitions

Exempt vehicle means:

- (a) The vehicle registered in NSW displaying number plate FHV 39X
- (b) The vehicle registered in NSW displaying number plate EBF 63W
- (c) The vehicle registered in NSW displaying number plate EHH 42L

5 Exemption from Road Transport Legislation

The driver of an exempt vehicle is exempt from rule 264-1 in relation to rules 266(2) and 266(2A) of the *NSW Road Rules 2014* when the circumstances in clause 6 are complied with.

6 Circumstances to which the exemption applies

The exemption in clause 5 applies when:

- (a) The exempt vehicle is fitted with a child restraint that meets the standards of the United Nations Regulation No.129, and
- (b) The child restraint is properly fastened and adjusted so that the child is secured in accordance with the child restraint manufacturer's user manual and guidelines, and
- (c) The driver of the exempt vehicle is carrying a copy of this Ministerial Exemption Order and produces it to NSW Police if requested.

Explanatory note

Rule 264-1 of the *Road Rules 2014* requires drivers to ensure that passengers are appropriately restrained. Rule 266(2) and rule 266(2AA) provide that passengers who are

less than 6 months old and between 6 months and 4 years old respectively must be restrained in a suitable and properly fastened approved child restraint.

This Order authorises drivers of an exempt vehicle to use a child restraint that meets the United Nations Regulation No.129. This child restraint is not approved under the *Road Rules 2014*, however is necessary to facilitate safe vehicle transfers of the passenger by the driver of the vehicle.