



# *Government Gazette*

of the State of

New South Wales

**Number 423 - Roads and Transport**

**Friday, 25 October 2024**

---

The New South Wales Government Gazette is the permanent public record of official NSW Government notices. It can also contain local council, non-government and other notices.

Each notice in the Government Gazette has a unique reference number that appears in parentheses at the end of each page of the notice and can be used as a reference for that notice. For example, [NSWGG-2024-10-1].

The Gazette is compiled by the Parliamentary Counsel's Office and published on the NSW Government Gazette website ([www.gazette.legislation.nsw.gov.au](http://www.gazette.legislation.nsw.gov.au)) under the authority of the NSW Government. The website contains a permanent archive of past Gazettes.

To submit a notice for gazettal, visit the website.



MARINE SAFETY ACT 1998

MARINE NOTICE

Section 12(2)

REGULATION OF VESSELS – EXCLUSION ZONE

**Location**

Gosford Broadwater – South of the Gosford boat ramp between Gosford Aquatic Centre and Gosford Sailing Club.

**Duration**

- 9:00am to 7:00pm - Friday 25 October 2024 to Friday 28 February 2025.

**Detail**

An on-water inflatable activity park will be operating on the waters of Gosford Broadwater as a special event over the summer months, as detailed above. The park will consist of a floating buoy enclosure measuring 65 metres by 60 meters containing a floating platform and a pontoon connecting the platform to the adjacent shoreline.

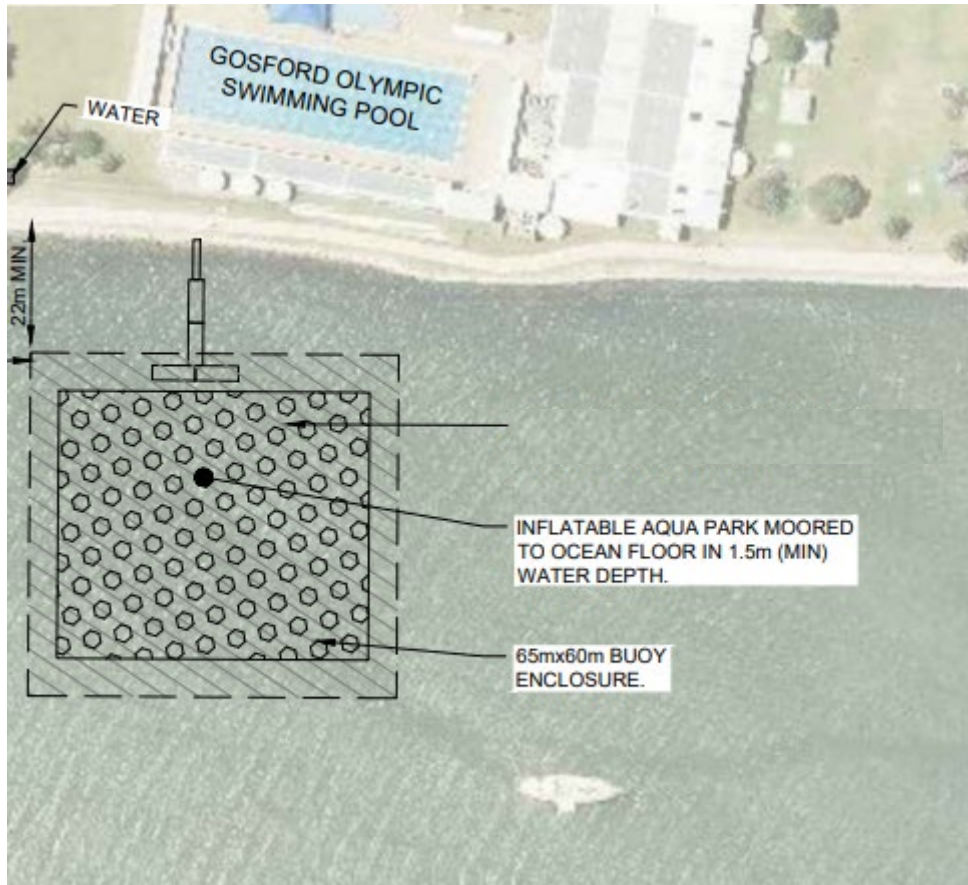
An **EXCLUSION ZONE** consisting of the area within the buoyed enclosure to the Eastern shoreline is specified during the event.

Unauthorised vessels and persons are strictly prohibited from entering the Exclusion Zone.

Penalties may apply (Section 12(5) - Marine Safety Act 1998).

For full details visit the Transport for NSW website – <https://www.nsw.gov.au/driving-boating-and-transport/using-waterways-boating-and-transport-information/restrictions-and-closures-on-nsw-waterways/marine-notices>

Marine Notice: SY2436



Date: 17 October 2024

Marcus Cahill

Delegate

MARINE SAFETY ACT 1998

MARINE NOTICE

Section 12(2)

REGULATION OF VESSELS – EXCLUSION ZONE

**Location**

Between Kirribilli Point and Fort Denison, Port Jackson.

**Duration**

- 6:00am to 6:30am - Saturday 26 October 2024.

**Detail**

A special event involving a personal watercraft performance will be conducted on the waters of Port Jackson as specified above.

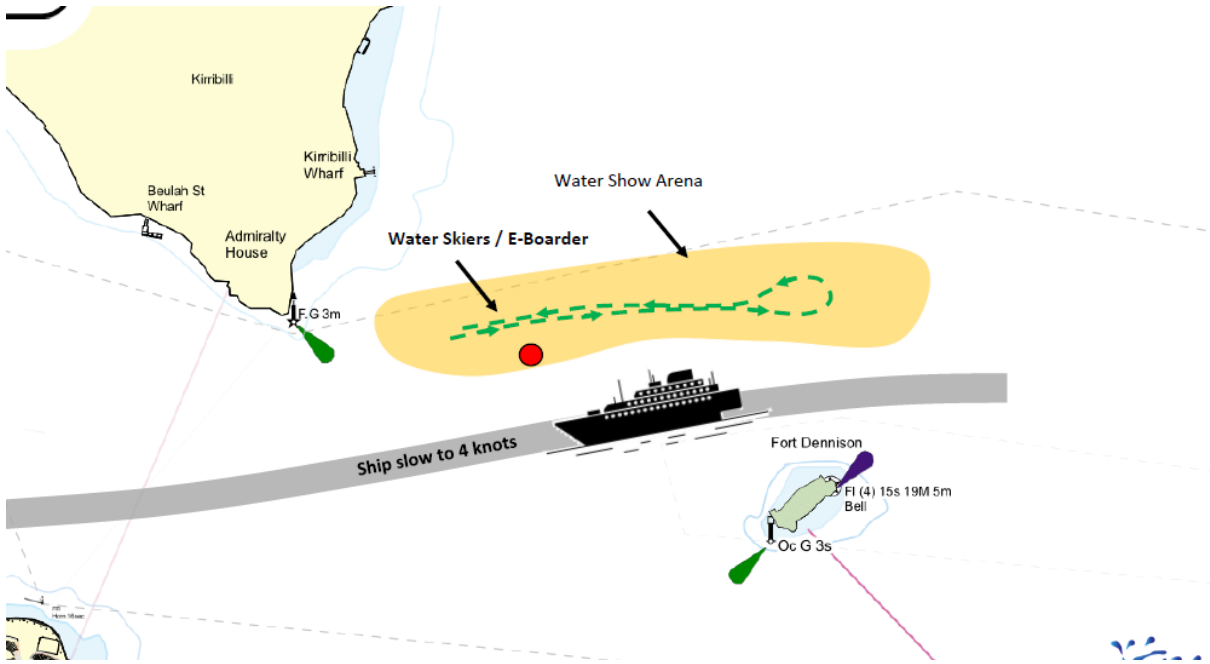
An **EXCLUSION ZONE** 200 metres around the vessels involved in the display is specified during the event, which will be patrolled and indicated by the presence of Maritime vessels.

Unauthorised vessels and persons are strictly prohibited from entering the Exclusion Zone during the time above.

Penalties may apply (Section 12(5) - *Marine Safety Act 1998*).

For full details visit the Transport for NSW website – <https://www.nsw.gov.au/driving-boating-and-transport/using-waterways-boating-and-transport-information/restrictions-and-closures-on-nsw-waterways/marine-notices>

Marine Notice SE2411



Date: 18 October 2024

Lisa Nott

Senior Special Aquatic Events Officer

Delegate

**PORT STEPHENS COUNCIL**

Roads Act 1993, Section 10

**Dedication of Land as a Public Road**

NOTICE is hereby given that pursuant to Section 10 of the Roads Act 1993, Council hereby dedicates to the public as road the land described in the Schedule below.

T Crosdale, General Manager, Port Stephens Council, 116 Adelaide Street,  
Raymond Terrace NSW 2324 Council file PSC2021-02492/02493

**Schedule**

Lot 27 DP 1296955  
Lot 30 DP 1296955

MARINE SAFETY ACT 1998

MARINE NOTICE

Section 12(2)

REGULATION OF VESSELS – EXCLUSION ZONE

**Location**

Woolwich to Darling Harbour, Port Jackson.

**Duration**

- 8:00am to 10:00am - Sunday 27 October 2024.

**Detail**

Rowing races will be conducted between Woolwich and Darling Harbour as specified above.

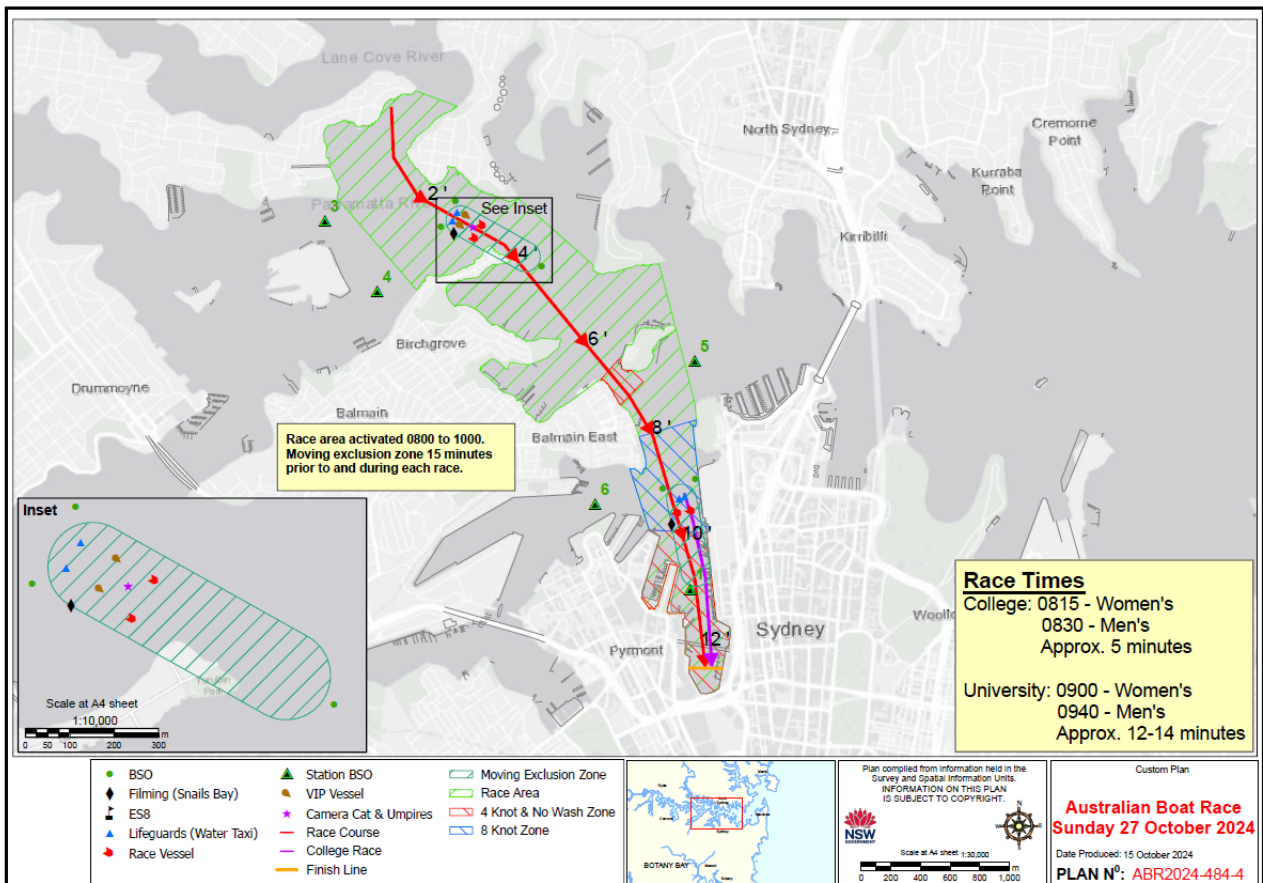
A moving **EXCLUSION ZONE** is specified during the event around the rowing competitors, 600 metres ahead of the rowing eights and 200m from the sides and stern. The Exclusion Zone will be indicated and patrolled by Maritime and safety control vessels.

Unauthorised vessels and persons are strictly prohibited from entering the Exclusion Zone during the above time.

Penalties may apply (Section 12(5) - *Marine Safety Act 1998*).

For full details visit the Transport for NSW website – <https://www.nsw.gov.au/driving-boating-and-transport/using-waterways-boating-and-transport-information/restrictions-and-closures-on-nsw-waterways/marine-notice>

Marine Notice SE2413



Date: 30 September 2024

Lisa Nott

Senior Special Aquatic Events Officer

Delegate



MARINE SAFETY ACT 1998

MARINE NOTICE

Section 12(2)

REGULATION OF VESSELS – EXCLUSION ZONE

**Location**

Farm Cove, Port Jackson.

**Duration**

On the following dates and times:

- 11:30am to 3:00pm - Friday 8 November 2024.
- 12:30pm to 4:00pm - Saturday 9 November 2024.
- 1:30pm to 5:00pm - Sunday 10 November 2025.

**Detail**

A special event involving diving will be conducted at Farm Cove, Port Jackson, as specified above.

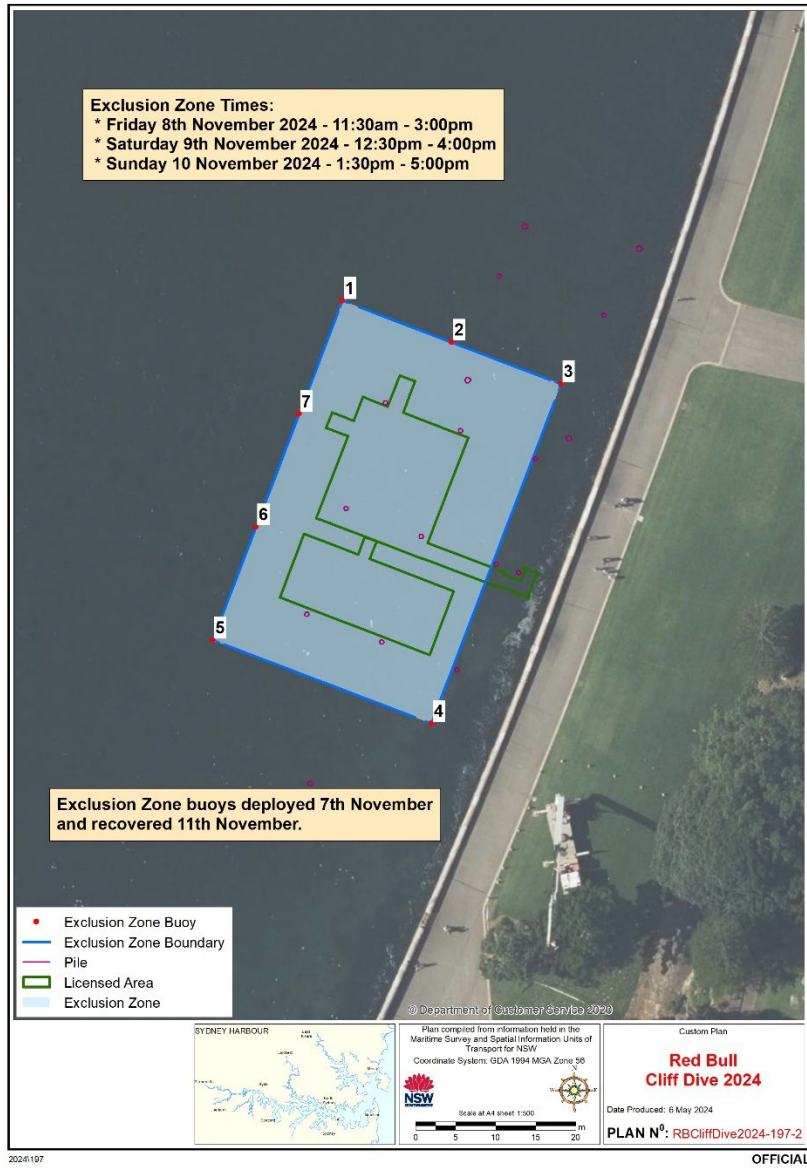
An **EXCLUSION ZONE** is specified during the event, which will be marked by yellow lit buoys in the water and patrolled by Maritime control vessels (as per the below map).

Unauthorised vessels and persons are strictly prohibited from entering the Exclusion Zone during the times above.

Penalties may apply (Section 12(5) - *Marine Safety Act 1998*).

For full details visit the Transport for NSW website – <https://www.nsw.gov.au/driving-boating-and-transport/using-waterways-boating-and-transport-information/restrictions-and-closures-on-nsw-waterways/marine-notices>

Marine Notice SE2403



Date: 6 May 2024

Lisa Nott

Senior Special Aquatic Events Officer, Sydney Harbour

Transport for NSW Maritime

Delegate

## **ROADS ACT 1993**

### Notice of Dedication of Land as Public Road at Orchard Hills and Luddenham in the Penrith City Council Area

Transport for NSW, by its delegate, dedicates the land described in the schedule below as public road under section 10 of the *Roads Act 1993*.

K Durie  
Statutory Land Transactions Manager  
Transport for NSW

#### **Schedule**

All those pieces or parcels of land situated in the Penrith City Council area, Parishes of Claremont and Mulgoa and County of Cumberland, shown as:

Lots 9 and 10 Deposited Plan 1241371;

Lots 4, 5, 6 and 7 Deposited Plan 1240380;

Lot 10 Deposited Plan 1241217;

Lots 11, 13, 15, 17 and 19 Deposited Plan 109687;

Lots 2 and 3 Deposited Plan 1240402; and

Lot 304 Deposited Plan 1240545.

(TfNSW Papers: SF2017/060985; LIC SF2015/202397)

MARINE SAFETY ACT 1998

MARINE NOTICE

Section 12(2)

REGULATION OF VESSELS – EXCLUSION ZONE AND SPECIAL RESTRICTIONS

**Location**

Pipers Creek, Wallis Lake – Elisabeth Reserve, Forster Keys.

**Duration**

On the following dates and times:

- 6:00am to 5:30pm – Saturday 16 November 2024.
- 6:00am to 5:30pm – Sunday 17 November 2024.

**Detail**

Dragon Boat races will be conducted on the waters of Wallis Lake as specified above.

An **EXCLUSION ZONE** is specified during the event which will be indicated by buoys and the presence of control vessels on the boundary.

Unauthorised vessels and persons are strictly prohibited from entering the Exclusion Zone during the times above.

**Transit lane**

Provision may be made (where necessary) for control vessels to authorise local vessel traffic to pass safely through the Exclusion Zone via a 'transit lane'.

**SPECIAL RESTRICTIONS**

Pursuant to section 12(3) of the Act, vessels using the transit lane must do so at a speed not exceeding 4 knots and must produce minimal wash.

Penalties may apply (Section 12(5) - *Marine Safety Act 1998*).

For full details visit the Transport for NSW website – <https://www.nsw.gov.au/driving-boating-and-transport/using-waterways-boating-and-transport-information/restrictions-and-closures-on-nsw-waterways/marine-notices>

Marine Notice NH2499

Date: 24 October 2024

Paul Hearfield

Manager Waterway Operations Hunter

Delegate