



Government Gazette

of the State of

New South Wales

Number 425 - Crown Land

Friday, 01 November 2024

The New South Wales Government Gazette is the permanent public record of official NSW Government notices. It can also contain local council, non-government and other notices.

Each notice in the Government Gazette has a unique reference number that appears in parentheses at the end of each page of the notice and can be used as a reference for that notice. For example, [NSWGG-2024-10-1].

The Gazette is compiled by the Parliamentary Counsel's Office and published on the NSW Government Gazette website (www.gazette.legislation.nsw.gov.au) under the authority of the NSW Government. The website contains a permanent archive of past Gazettes.

To submit a notice for gazettal, visit the website.

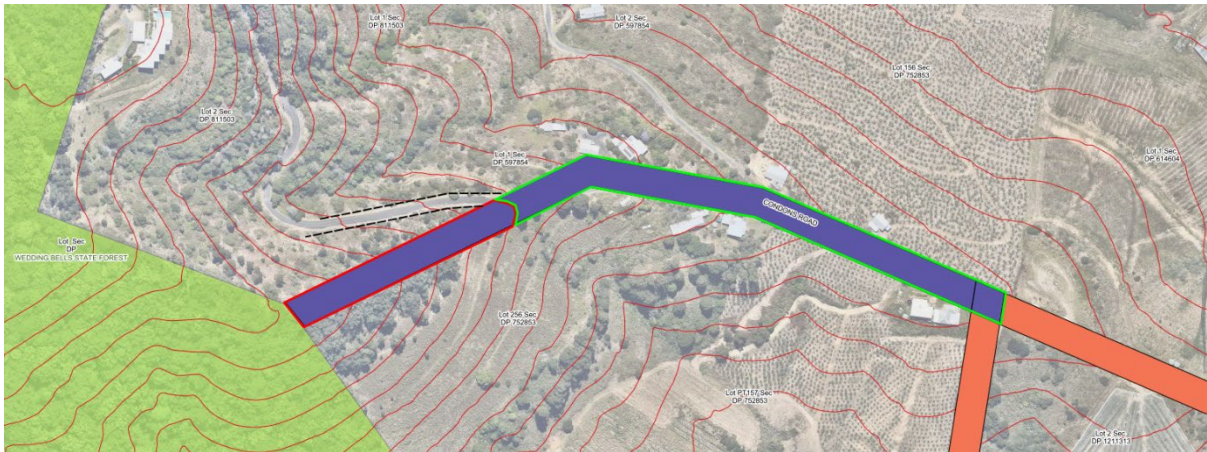
ROADS ACT 1993

ERRATUM

In the notice published in the *NSW Government Gazette No 399 of 11 October 2024* number 2024-399-1, under the heading ‘Transfer of a Crown Road to a Roads Authority’ with reference to File No: 24/04486#01, Schedule 1, description of the Crown road transfer, should read: Crown public road at Sandy Beach being part Condons Road excluding the area outlined in red on the diagram below. This notice corrects this error.

The gazettal date remains 11 October 2024.

The Hon. Stephen Kamper MP
Minister for Lands and Property



ROADS ACT 1993
ORDER
TRANSFER OF CROWN ROAD TO A COUNCIL

In pursuance of the provisions of Section 152(I) of the *Roads Act 1993*, the Crown Road specified in Schedule 1 is transferred to the roads authority specified in Schedule 2 hereunder as from the date of publication of this notice and as from that date the road specified in Schedule 1 ceases to be a Crown road.

The Hon. Stephen Kamper, MP
Minister for Lands and Property

Schedule 1

Parish: Kahibah, County: Northumberland
Land District: Newcastle, LGA: Lake Macquarie
Area: Approximately 4,220m²
Road Type: Urban

Description: Crown public road at Charlestown being part Milson Street, commencing at the north eastern boundary of Lot 1 DP 870070 extending for approximately 211 metres and terminating at the Kaleen Street intersection, comprising an area of approximately 4,220 m² as highlighted in red on the diagram below.



Schedule 2

Roads Authority: Lake Macquarie City Council
File Ref: 24/01954

ROADS ACT 1993
ORDER
TRANSFER OF A CROWN ROAD TO A COUNCIL

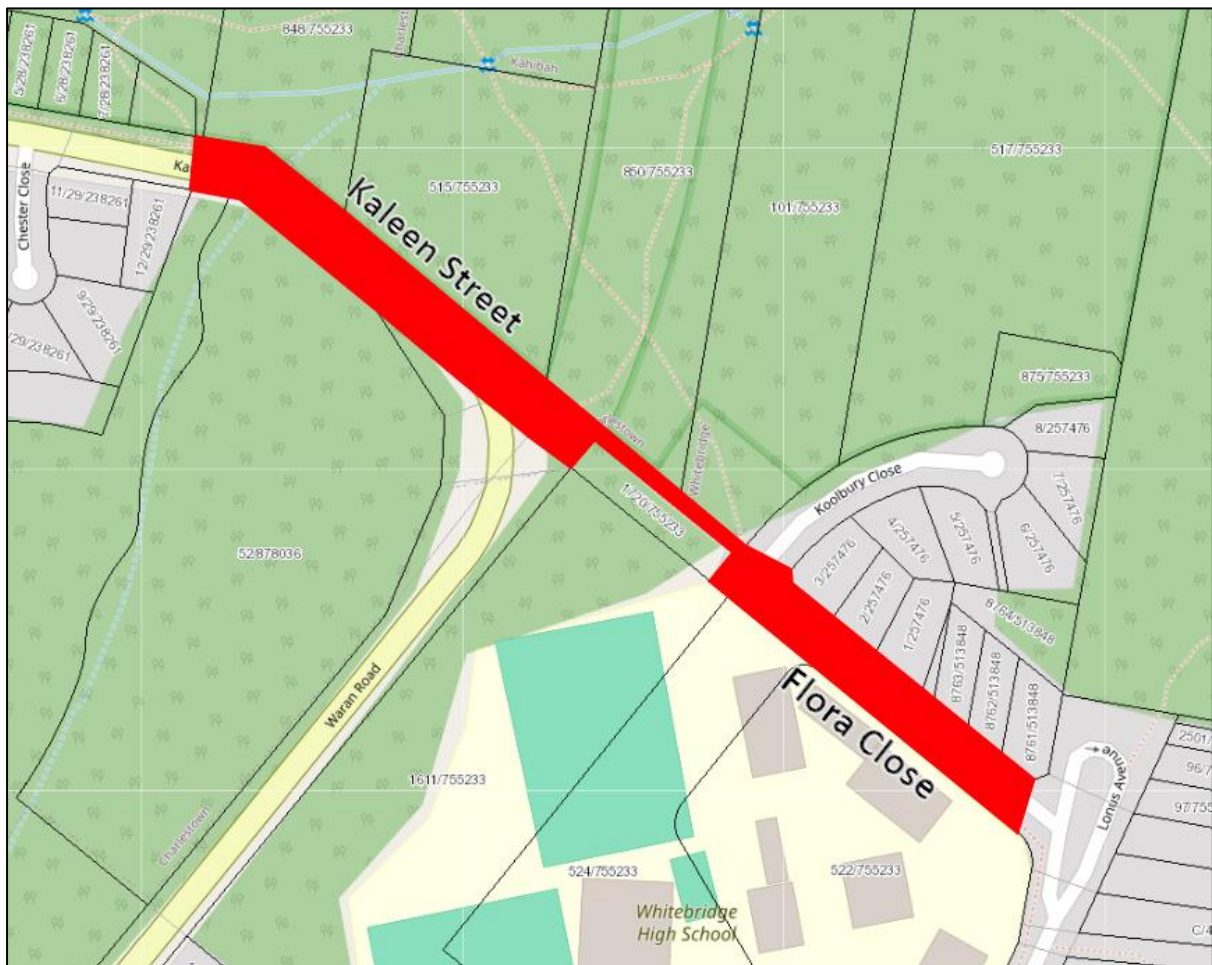
In pursuance of the provisions of Section 152(I) of the *Roads Act 1993*, the Crown Road specified in Schedule 1 is transferred to the roads authority specified in Schedule 2 hereunder as from the date of publication of this notice and as from that date the road specified in Schedule 1 ceases to be a Crown road.

The Hon. Stephen Kamper, MP
Minister for Lands and Property

Schedule 1

Parish: Kahibah, County: Northumberland
Land District: Newcastle, LGA: Lake Macquarie
Area: 9,925m²
Road Type: Urban

Description: Crown public roads as highlighted in red on the diagram below at Whitebridge/Charlestown being part Kaleen Street and part Flora Close. Part Kaleen Street extends for approximately 249.31 metres comprising an area of approximately 4729.41m² commencing at the north eastern boundary of Lot 12 Sec 29 DP 238261 and terminating at north eastern boundary of Lot 1720 DP 755233. Part Flora Close is approximately 158.81 metres in length, comprising an area of approximately 3,166.43m² commencing at the eastern boundary of Lot 1720 DP 755233 and terminating at the intersection with Lonus Avenue.



Schedule 2

Roads Authority: Lake Macquarie City Council
File Ref: 24/01903

CROWN LAND MANAGEMENT ACT 2016
NOTICE - CROWN LAND TO BE USED OR OCCUPIED FOR OTHER PURPOSE UNDER S 2.18(2)(b)

Pursuant to section 2.18(2)(b) of the Crown Land Management Act 2016, the Crown land specified in Column 2 of the following Schedule is proposed to be used or occupied under a relevant interest granted for the purpose(s) specified in Column 1 of the following Schedule.

The Hon. Stephen Kamper MP
Minister for Lands and Property

Column 1	Schedule
Communication Facilities (relevant interest - Licence 673406)	Column 2 Reserve No. 754947
Access (relevant interest - Licence 673406)	Public Purpose: Future Public Requirements
Communication Facilities (relevant interest - Licence 673408)	Notified: 29-Jun-2007
Access (relevant interest - Licence 673408)	File Reference: R754947/PURP004/001

Column 1	Schedule
Communication Facilities (relevant interest - Licence 673415)	Column 2 Reserve No. 25655
Access (relevant interest - Licence 673415)	Public Purpose: Trigonometrical Purposes
Communication Facilities (relevant interest - Licence 673416)	Notified: 20-Mar-1897
Access (relevant interest - Licence 673416)	File Reference: R25655/PURP005/001

CROWN LAND MANAGEMENT ACT 2016
NOTICE - CROWN LAND TO BE USED OR OCCUPIED FOR OTHER PURPOSE UNDER S 2.18(2)(b)

Pursuant to section 2.18(2)(b) of the Crown Land Management Act 2016, the Crown land specified in Column 2 of the following Schedule is proposed to be used or occupied under a relevant interest granted for the purpose(s) specified in Column 1 of the following Schedule.

The Hon. Stephen Kamper MP
Minister for Lands and Property

Column 1	Schedule
Grazing (relevant interest - Licence 645670)	Column 2 Reserve No. 56146 Public Purpose: Generally Notified: 11-May-1923 File Reference: R56146/PURP1221/001

Column 1	Schedule
Bore Site (relevant interest - Licence 672384) Pipeline (relevant interest - Licence 672384)	Column 2 Reserve No. 1013830 Public Purpose: Future Public Requirements Notified: 29-Jun-2007 File Reference: R1013830/PURP017/001

ROADS ACT 1993

ORDER

Transfer of Crown Road to a Council

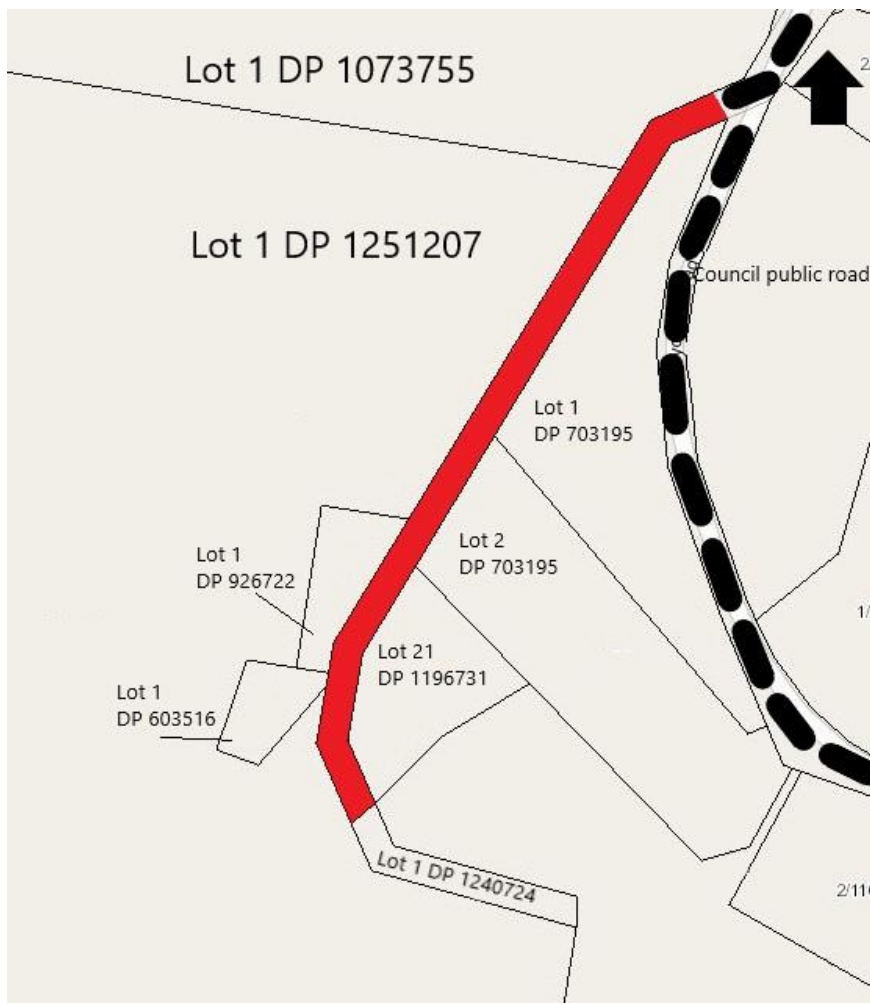
In pursuance of the provisions of Section 152I of the *Roads Act 1993*, the Crown road specified in Schedule 1 is transferred to the roads authority specified in Schedule 2 hereunder as from the date of publication of this notice and as from that date the road specified in Schedule 1 ceases to be a Crown road.

The Hon. Stephen Kamper, MP
Minister for Lands and Property

SCHEDULE 1

Parish: Brunswick
County: Rous
Land District: Murwillumbah
LGA: Byron Shire Council

DESCRIPTION: Crown Public adjoining Lot 1 DP 1073755, Lot 1 DP 1251207, Lot 1 DP 926722 and Lot 1 DP 603516 as shown by red colour at Myocum of 574.43m².



SCHEDULE 2

Roads Authority: Byron Shire Council
Council's Ref: DA10.2019.448.4
DPIE – Crown Lands Ref: 23/10821#01 – W673273 - Urban
[NSWGG-2024-425-6] NSW Government Gazette

CROWN LAND MANAGEMENT ACT 2016
APPOINTMENT OF CROWN LAND MANAGER

Pursuant to clause 3.3 of Part 3 to the *Crown Land Management Act 2016*, the persons specified in Schedule 1 hereunder are appointed, for the terms of office specified in that Schedule, as Crown land manager of the land referred to in Schedule 2.

It is a condition of the appointment that the employees, contractors, volunteers and board members of the appointed organisation specified in Column 1 must comply with the Department of Planning, Housing and Infrastructure - Crown Lands *Crown reserve code of conduct: for non-council Crown land managers and commons trusts* (as may be amended or replaced from time to time) when performing duties as Crown land manager.

The Hon. Stephen Kamper MP
Minister for Lands and Property

Schedule 1

Spring Hill Activities Group Incorporated (ABN: 45 643 747 446)

For a term commencing 27-Sep-2024

Schedule 2

Reserve No. 590068
Reserve Purpose: Public Recreation
Notified: 1-Jul-1887

File Reference: R590068/MGT001/001

CROWN LAND MANAGEMENT ACT 2016
REVOCATION OF APPOINTMENT OF CROWN LAND MANAGER

Pursuant to section 3.10 (1) of the *Crown Land Management Act 2016*, the appointment of the person specified in Column 1 of the Schedule hereunder, as Crown land manager of the land, or part(s) of the land, specified opposite thereto in Column 2 of the Schedule, is revoked.

The Hon. Stephen Kamper MP
Minister for Lands and Property

Column 1	Schedule	Column 2
Crown Land Manager: Spring Hill Recreation Ground Land Manager Reserve No. 590068 Purpose: Public Recreation Notified: 1-Jul-1887 File Reference: R590068/MGT001/001		The whole being Whole Lots: Lot 52 DP 750406 Parish Shadforth County Bathurst Area: about 6.78 hectares

CROWN LAND MANAGEMENT ACT 2016
APPOINTMENT OF STATUTORY LAND MANAGER BOARD MEMBERS

Pursuant to clause 4(1) of Schedule 5 to the *Crown Land Management Act 2016*, the persons specified in Column 1 of the Schedule hereunder are appointed, for the terms of office specified in that Column, as board members for the statutory land manager specified opposite in Column 2, which has been appointed as Crown land manager of the land referred to in Column 3 of the Schedule. It is a condition of the appointment that the board member must comply with the Department of Planning, Housing and Infrastructure - Crown Lands *Crown reserve code of conduct: For non-council Crown land managers and commons trusts* (as may be amended or replaced from time to time).

The Hon. Stephen Kamper MP
Minister for Lands and Property

Schedule		
Column 1	Column 2	Column 3
Mr Gregory Ian McAnaney (re-appointment)	Eatonsville Public Hall Land Manager	Reserve No. 540072 Purpose: Public Hall Notified: 2-Nov-1956
Mr John David Logan (re-appointment)		File Reference: SLM/APP930/001
For a term commencing 1-Nov-2024 and expiring 31-Oct-2029		

CROWN LAND MANAGEMENT ACT 2016
APPOINTMENT OF STATUTORY LAND MANAGER BOARD MEMBERS

Pursuant to clause 4(1) of Schedule 5 to the *Crown Land Management Act 2016*, the persons specified in Column 1 of the Schedule hereunder are appointed, for the terms of office specified in that Column, as board members for the statutory land manager specified opposite in Column 2, which has been appointed as Crown land manager of the land referred to in Column 3 of the Schedule. It is a condition of the appointment that the board member must comply with the Department of Planning, Housing and Infrastructure - Crown Lands *Crown reserve code of conduct: For non-council Crown land managers and commons trusts* (as may be amended or replaced from time to time).

The Hon. Stephen Kamper MP
Minister for Lands and Property

Schedule		
Column 1	Column 2	Column 3
Mr Brian McDonald (re-appointment)	Majors Creek Recreation Reserve Land Manager	Reserve No. 530066 Purpose: Public Recreation Notified: 27-Jun-1893
Mr Rudolph Stachow (re-appointment)		File Reference: SLM/APP948/001
Mr Gordon Russell Waters (re-appointment)		
Mr Scott Andrew Hart		
Miss Alexandra Patricia Rofe (re-appointment)		
Mr Steven Neville Waters (re-appointment)		
Mr Matthew Darwon		
For a term commencing 1-Nov-2024 and expiring 31-Oct-2029		

CROWN LAND MANAGEMENT ACT 2016
APPOINTMENT OF STATUTORY LAND MANAGER BOARD MEMBERS

Pursuant to clause 4(1) of Schedule 5 to the *Crown Land Management Act 2016*, the persons specified in Column 1 of the Schedule hereunder are appointed, for the terms of office specified in that Column, as board members for the statutory land manager specified opposite in Column 2, which has been appointed as Crown land manager of the land referred to in Column 3 of the Schedule. It is a condition of the appointment that the board member must comply with the Department of Planning, Housing and Infrastructure - Crown Lands *Crown reserve code of conduct: For non-council Crown land managers and commons trusts* (as may be amended or replaced from time to time).

The Hon. Stephen Kamper MP
Minister for Lands and Property

Schedule		
Column 1	Column 2	Column 3
Mrs Emily Jane Carlisle (re-appointment)	Ladysmith Memorial Hall Land Manager	Reserve No. 620061 Purpose: Public Hall Site Notified: 18-Sep-1925
Mrs Sarah Ann Wakem (re-appointment)		File Reference: SLM/APP972/001
Mrs Alison Reid		
Mrs Claire Zollinger		
For a term commencing 22-Nov-2024 and expiring 21-Nov-2029		

CROWN LAND MANAGEMENT ACT 2016
APPOINTMENT OF STATUTORY LAND MANAGER BOARD MEMBERS

Pursuant to clause 4(1) of Schedule 5 to the *Crown Land Management Act 2016*, the persons specified in Column 1 of the Schedule hereunder are appointed, for the terms of office specified in that Column, as board members for the statutory land manager specified opposite in Column 2, which has been appointed as Crown land manager of the land referred to in Column 3 of the Schedule. It is a condition of the appointment that the board member must comply with the Department of Planning, Housing and Infrastructure - Crown Lands *Crown reserve code of conduct: For non-council Crown land managers and commons trusts* (as may be amended or replaced from time to time).

The Hon. Stephen Kamper MP
Minister for Lands and Property

Schedule		
Column 1	Column 2	Column 3
Mr Harold Charles Heat (re-appointment)	Jerrawa Showground Land Manager	Reserve No. 35398 Purpose: Public Recreation Notified: 6-Dec-1902
Mrs Elizabeth Ann Harding (re-appointment)		Reserve No. 74024 Purpose: Addition Public Recreation Notified: 9-Feb-1951
Anne Marie Barnes		File Reference: SLM/APP963/001
Mr William Charles Heat (re-appointment)		
For a term commencing 8-Nov-2024 and expiring 07-Nov-2029		

CROWN LAND MANAGEMENT ACT 2016
APPOINTMENT OF STATUTORY LAND MANAGER BOARD MEMBERS

Pursuant to clause 4(1) of Schedule 5 to the *Crown Land Management Act 2016*, the persons specified in Column 1 of the Schedule hereunder are appointed, for the terms of office specified in that Column, as board members for the statutory land manager specified opposite in Column 2, which has been appointed as Crown land manager of the land referred to in Column 3 of the Schedule. It is a condition of the appointment that the board member must comply with the Department of Planning, Housing and Infrastructure - Crown Lands *Crown reserve code of conduct: For non-council Crown land managers and commons trusts* (as may be amended or replaced from time to time).

The Hon. Stephen Kamper MP
Minister for Lands and Property

<hr/> Schedule <hr/>		
Column 1	Column 2	Column 3
Mrs Maureen Imelda Pursehouse (re-appointment)	Ariah Park Showground Land Manager	Reserve No. 44082 Purpose: Showground Notified: 30-Jun-1909
Mr Lyndsay John Bromfield (re-appointment)		File Reference: SLM/APP911/001
Mr John Harris (re-appointment)		
Mr Thomas Murdoch (re-appointment)		
Mr Thomas Gerard O'Shea (re-appointment)		
Mr Bryan Vincent Marshall (re-appointment)		
For a term commencing 1-Nov-2024 and expiring 31-Oct-2029		

CROWN LAND MANAGEMENT ACT 2016
REVOCATION OF RESERVATION OF CROWN LAND

Pursuant to Section 2.11 of the *Crown Land Management Act 2016*, the reservation of Crown land specified in Column 1 of the Schedule hereunder is revoked to the extent specified in Column 2 of the Schedule hereunder.

The Hon. Stephen Kamper, MP
Minister for Lands and Property

Schedule

Column 1

Reserve No: 853
Land District: Bourke
Local Government Area: Bourke
Locality: Gumbalie

Public Purpose: Travelling Stock
Notified: 6 June 1883
File Reference: 08/10900#01

Column 2

The part of reserve 853 overlaying
Lot 1886 DP 763812.
Parish Booka County Gunderbooka.
Area: about 1491 ha

This part co-exists with Western Lands
Lease 4038

Schedule

Column 1

Reserve No: 63182
Land District: Bourke
Local Government Area: Bourke
Locality: Gumbalie

Public Purpose: Travelling Stock
Notified: 29 January 1932
File Reference: 08/10900#01

Column 2

The part of reserve 63182 overlaying
Lot 917 DP 764805.
Parish Goombalie County Barrona.
Area: about 40 ha

This part co-exists with Western Lands
Lease 2836

Schedule

Column 1

Reserve No: 63183
Land District: Bourke
Local Government Area: Bourke
Locality: Gumbalie

Public Purpose: Travelling Stock
Notified: 29 January 1932
File Reference: 08/10900#01

Column 2

The part of reserve 63183 overlaying
Lot 917 DP 764805.
Parish Warrego County Gunderbooka.
Parishes Goombalie, Winalabrinna County Barrona.
Area: about 98 ha

The part of reserve 63183 overlaying
Lot 1886 DP 763812.
Parish Booka County Gunderbooka.
Area: about 128 ha

These parts co-exist with Western Lands
Leases 2836 and 4038

Schedule

Column 1

Reserve No: 84485
Land District: Bourke
Local Government Area: Bourke
Locality: Gumbalie

Public Purpose: Travelling Stock
Notified: 14 June 1963
File Reference: 08/10900#01

Column 2

The part of reserve 84485 overlaying
Lot 5732 DP 768632.
Parish Winalabrinna County Barrona.
Area: about 9 ha

The part of reserve 84485 overlaying
Lot 1886 DP 763812.
Parish Booka County Gunderbooka.
Area: about 38 ha

These parts co-exist with Western Lands
Leases 964 and 4038

ROADS ACT 1993

ORDER

Transfer of Crown Road to a Council

In pursuance of the provisions of Section 152I of the *Roads Act 1993*, the Crown road specified in Schedule 1 is transferred to the roads authority specified in Schedule 2 hereunder as from the date of publication of this notice and as from that date the road specified in Schedule 1 ceases to be a Crown road.

The Hon. Stephen Kamper, MP
Minister for Lands and Property

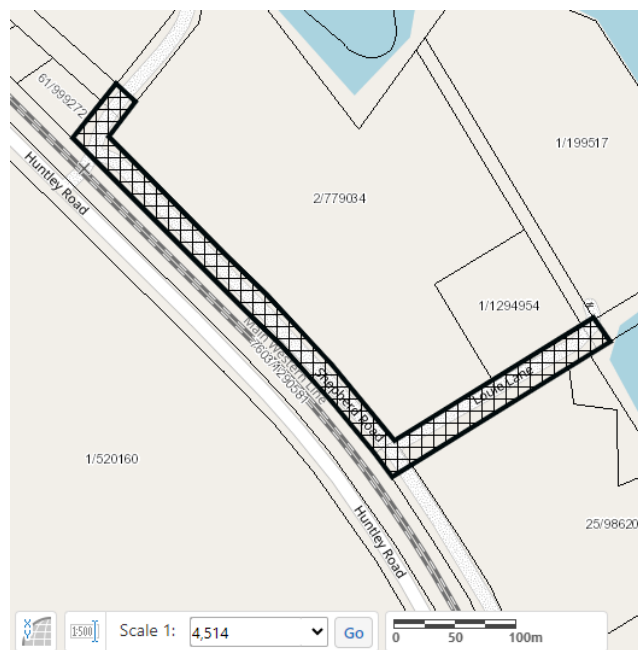
SCHEDULE 1

Parish: Huntley
County: Bathurst
Land District: Orange
LGA: Orange

DESCRIPTION: That part of Shepherd Road adjacent to Lot 2 DP 779034 and Louie Lane, comprising an approximate area of 1.30ha as shown cross hatched on the diagram below.

SCHEDULE 2

Roads Authority: Orange City Council
Council's Ref: Shirley Hyde
DPE – Crown Lands Ref: 24/08578



CROWN LAND MANAGEMENT ACT 2016

NOTICE - CROWN LAND TO BE USED OR OCCUPIED FOR OTHER PURPOSE UNDER S 2.18(2)(b)

Pursuant to section 2.18(2)(b) of the Crown Land Management Act 2016, the Crown land specified in Column 2 of the following Schedule is proposed to be used or occupied under a relevant interest granted for the purpose(s) specified in Column 1 of the following Schedule.

The Hon. Stephen Kamper MP
Minister for Lands and Property

Schedule

Column 1

Berthing Area (relevant interest - Licence 642501)
Piles (relevant interest - Licence 642501)
Pontoon (relevant interest - Licence 642501)
Ramp (relevant interest - Licence 642501)
Reclamation (relevant interest - Licence 642501)
Seawall (relevant interest - Licence 642501)

Column 2

Reserve No. 56146
Public Purpose: Generally
Notified: 11-May-1923
File Reference: R56146/PURP1222/001

Schedule

Column 1

Berthing Area (relevant interest - Licence 642501)
Piles (relevant interest - Licence 642501)
Pontoon (relevant interest - Licence 642501)
Ramp (relevant interest - Licence 642501)
Reclamation (relevant interest - Licence 642501)
Seawall (relevant interest - Licence 642501)

Column 2

Reserve No. 1011268
Public Purpose: Future Public Requirements
Notified: 3-Feb-2006
File Reference: R1011268/PURP1317/001
