



# *Government Gazette*

of the State of

New South Wales

**Number 433 - Roads and Transport**

**Friday, 01 November 2024**

---

The New South Wales Government Gazette is the permanent public record of official NSW Government notices. It can also contain local council, non-government and other notices.

Each notice in the Government Gazette has a unique reference number that appears in parentheses at the end of each page of the notice and can be used as a reference for that notice. For example, [NSWGG-2024-10-1].

The Gazette is compiled by the Parliamentary Counsel's Office and published on the NSW Government Gazette website ([www.gazette.legislation.nsw.gov.au](http://www.gazette.legislation.nsw.gov.au)) under the authority of the NSW Government. The website contains a permanent archive of past Gazettes.

To submit a notice for gazettal, visit the website.

MARINE SAFETY ACT 1998

MARINE NOTICE

Section 12(2)

REGULATION OF VESSELS – EXCLUSION ZONE

**Location**

Hawkesbury River – Windsor Reach, between Windsor Road bridge and the furthest downstream end of Windsor Reach as per attached map.

**Duration**

9:00am to 5:00pm on the following dates:

- Sunday 3 November 2024
- Sunday 2 February 2025
- Sunday 2 March 2025
- Sunday 6 April 2025
- Sunday 6 July 2025, and
- Sunday 10 August 2025

**Detail**

Power boat races will be conducted on the navigable waters of the Hawkesbury River as specified above. A number of high-speed power vessels will be active in the area during the above times, presenting a significant potential hazard to other waterway users.

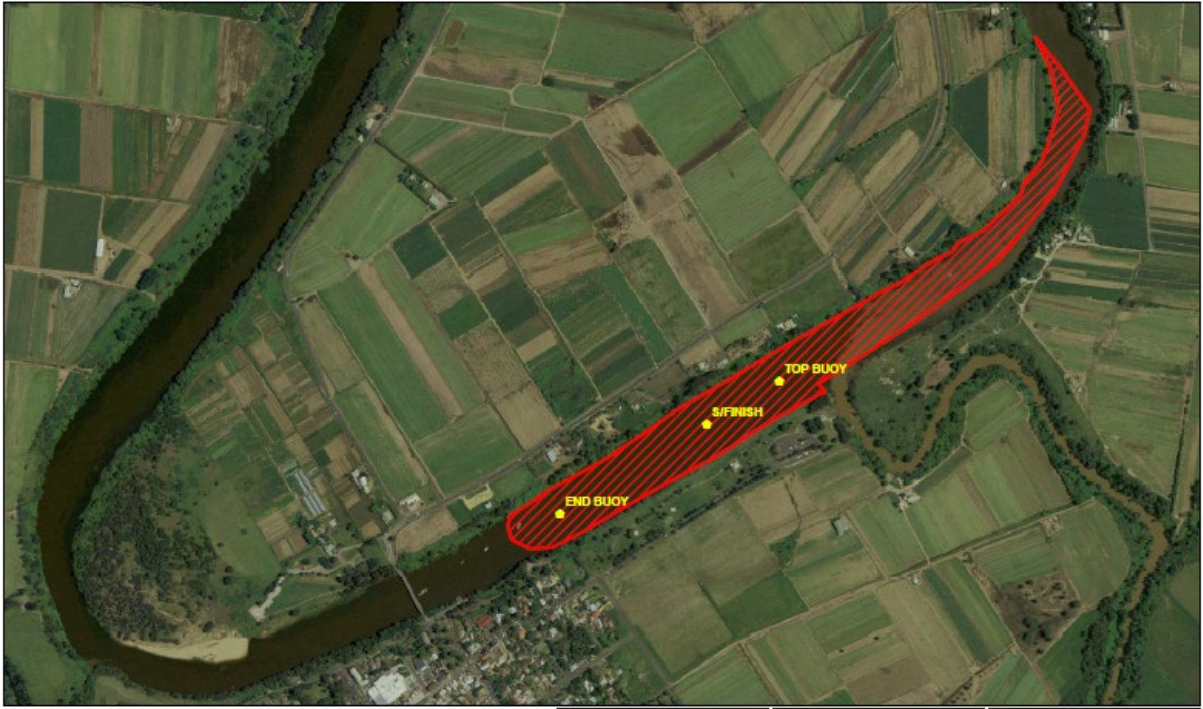
An **EXCLUSION ZONE** is specified during the event which will comprise the entirety of the river at the location, and will be monitored and indicated by the presence of control vessels.

Unauthorised vessels and persons are strictly prohibited from entering the Exclusion Zone during the above times.

Penalties may apply (Section 12(5) – *Marine Safety Act 1998*).

For full details visit the Transport for NSW website – <https://www.nsw.gov.au/driving-boating-and-transport/using-waterways-boating-and-transport-information/restrictions-and-closures-on-nsw-waterways/marine-notices>

Marine Notice: SY2440



Date: 28 October 2024

Marcus Cahill

A/Manager Waterways Operations Hawkesbury River/Broken Bay

Delegate

MARINE SAFETY ACT 1998

Section 12(2)

MARINE NOTICE

REGULATION OF VESSELS – EXCLUSION ZONE

**Location**

Georges River, Kogarah Bay

**Duration**

- 7:00am to 6:00pm – Sunday 17 November 2024.

**Detail**

A special event involving personal watercraft racing will be held on the Georges River, Kogarah Bay as specified above.


An **EXCLUSION ZONE** within 400 metres of the shore from St George Motor Boat Club to Botany Bay Yacht Club (as per the attached image) is specified during the event, which will be marked by buoys and monitored by control vessels.

Unauthorised vessels and persons are strictly prohibited from entering the Exclusion Zone during the times above.

Penalties may apply (Section 12(5) - *Marine Safety Act 1998*).

For full details visit the Transport for NSW website – <https://www.nsw.gov.au/driving-boating-and-transport/using-waterways-boating-and-transport-information/restrictions-and-closures-on-nsw-waterways/marine-notices>

Marine Notice SY2437



Date: 28 October 2024

Fiona Thomson

Manager Waterways Operations

Delegate

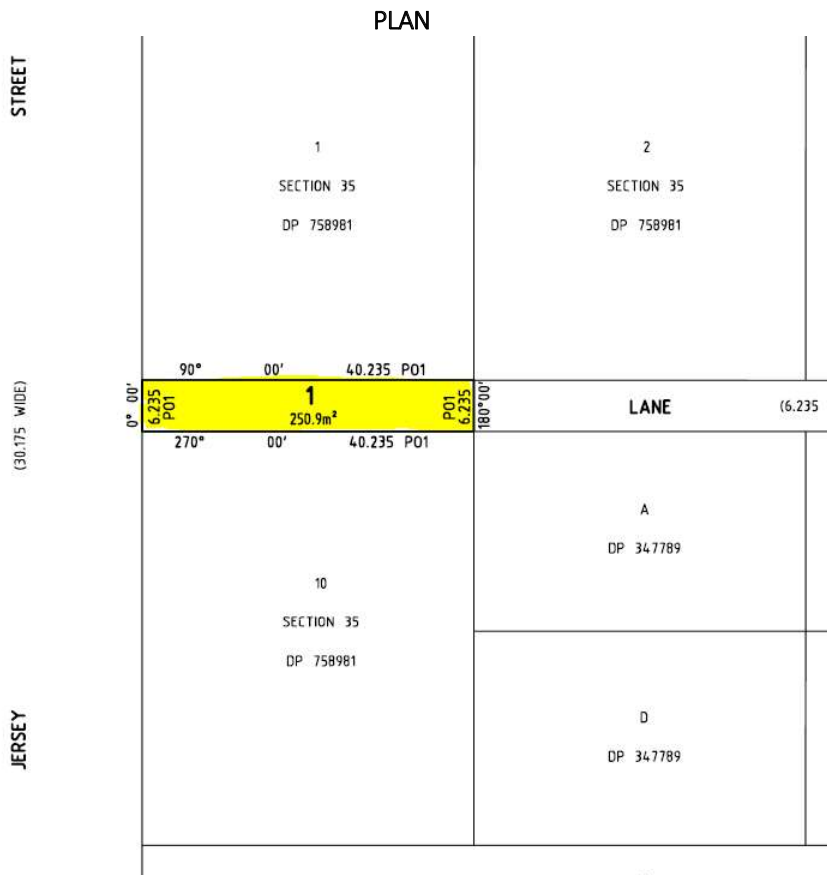
BERRIGAN SHIRE COUNCIL

*Roads Act 1993*  
Road Closure

Notice is hereby given pursuant to the *Roads Act 1993*, that the road as set out in the Schedule below is closed and the lands comprised therein cease to be public road and the rights of passage and access that previously existed in relation to the road is extinguished. Upon closing, title to the land comprising the former public road will vest in Berrigan Shire Council and is classified as operational land for the purposes of the *Local Government Act 1993*.

SCHEDULE

The parcel of land being Lot 1 in DP1307988 as shown below in yellow.



Dated 25/10/24 2024

Karina Ewer  
Chief Executive Officer  
56 Chanter Street  
BERRIGAN NSW 2712

MARINE SAFETY ACT 1998

MARINE NOTICE

Section 12(2)

REGULATION OF VESSELS – EXCLUSION ZONE

**Location**

Hawkesbury River - Windsor Reach, Windsor adjacent Governor Phillip Park.

**Duration**

On the following dates and times:

- 7:00am to 5:00pm - Saturday 9 November 2024.
- 7:00am to 5:00pm - Sunday 10 November 2024.

**Detail**

A wakeboarding tournament will be conducted on the waters of Hawkesbury River, in vicinity of Governor Phillip Park, Windsor.

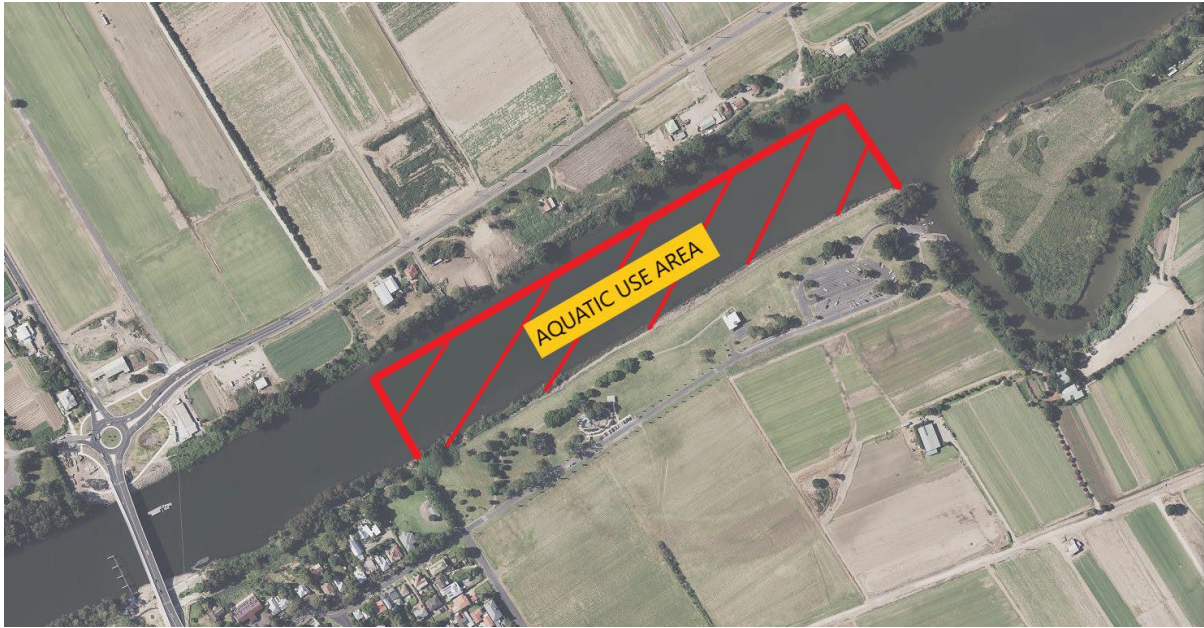
An **EXCLUSION ZONE** is specified during the event which will run adjacent to Governor Phillip Park for approximately 700m as per the map below. The Exclusion Zone will be indicated by buoys and monitored by control vessels.

Unauthorised vessels and persons are strictly prohibited from entering the Exclusion Zone during the above dates and times.

Penalties may apply (Section 12(5) - *Marine Safety Act 1998*).

For full details visit the Transport for NSW website – <https://www.nsw.gov.au/driving-boating-and-transport/using-waterways-boating-and-transport-information/restrictions-and-closures-on-nsw-waterways/marine-notices>

Marine Notice: SY2441



Date: 30 October 2024

Marcus Cahill

A/Manager Waterway Operations Hawkesbury River/Broken Bay

Delegate



MARINE SAFETY ACT 1998

MARINE NOTICE

Section 12(2)

REGULATION OF VESSELS - SPECIAL RESTRICTIONS

**Location**

Murray River – entire width of the River at the following locations:

- Monday, 18 November 2024: from the Yarrawonga Weir near the 1986km river marker, downstream to the township of Tocumwal, near 1886km river marker.
- Tuesday, 19 November 2024: from the Yarrawonga Weir near the 1986km river marker, downstream to the township of Tocumwal, near 1886km river marker (repeat of Day 1).
- 
- Wednesday, 20 November 2024: from Picnic Point, near the 1790km river marker, downstream to the Moama Beach, Moama, near the 1712km river marker.
- Thursday, 21 November 2024: from the Moama Beach, Moama, near the 1712km river marker, downstream to the Torrumbarry weir near the 1630km river marker.
- Friday, 22 November 2024: from Brereton Road, Gunbower near the 1622km river marker, downstream to Apex Park, Koondrook near the 1524km river marker.

**Duration**

6.00am to 6.00pm on the following days:

- Monday, 18 November 2024.
- Tuesday, 19 November 2024.
- Wednesday, 20 November 2024.
- Thursday, 21 November 2024.
- Friday, 22 November 2024.

**Detail**

A canoe and kayak event will be conducted on the waters of the Murray River as detailed above.

Due to the risk to safe navigation and the nature and number of participating vessels, a Regulated Area will be created at the above times within which **Special Restrictions** will apply to all powered vessels. The Regulated Area will comprise the entire width of the River and will extend 200 metres ahead and 200 metres behind the competing vessels, as indicated by the presence of official vessels. The Regulated Area will surround and move with the competing vessels.

The start of the Regulated Area will be indicated by an official vessel positioned alongside the leading competitor, displaying two red flags. The end of the Regulated Area will be marked by an official vessel positioned alongside the final competitor, displaying a single green flag.

### **Special Restrictions**

Pursuant to section 12(3) of the *Marine Safety Act 1998*, **powered vessels** operating in the Regulated Area:

- Must not exceed the maximum speed limit of 4 knots, and
- Must produce minimal wash.

Penalties may apply (Section 12(5) - *Marine Safety Act 1998*).

For full details visit the Transport for NSW website - <https://www.nsw.gov.au/driving-boating-and-transport/using-waterways-boating-and-transport-information/restrictions-and-closures-on-nsw-waterways/marine-notice>

Marine Notice: SO2451

Date: 2 October 2024

Luke Newson

Manager Waterways Operations South

Delegate

**ROAD TRANSPORT ACT 2013**  
**EXEMPTION ORDER**  
**SECTION 19**

***Ministerial (Income Criteria for Primary Producers) Exemption Order 2024***

I, Jenny AITCHISON, in my capacity as Minister for Regional Transport and Roads, pursuant to section 19(1) of the *Road Transport Act 2013*, make this Order.

Hon. Jenny AITCHISON MP  
Minister for Regional Transport and Roads  
Dated, this 30th day of October 2024



.....

**1. Citation**

This Order is the *Ministerial (Income Criteria for Primary Producers) Exemption Order 2024*.

**2. Commencement**

This Order has effect on and from 2 November 2024.

**3. Effect**

This Order remains in force up to and including 1 November 2025 unless revoked earlier.

**4. Interpretation**

Words and expressions used in this Order have the same meaning as in the *Road Transport Act 2013* or the Road Transport (Vehicle Registration) Regulation 2017.

**5. Legislation**

“Act” means the *Road Transport Act 2013*.

“Regulation” means the Road Transport (Vehicle Registration) Regulation 2017.

**6. Persons to which this Order applies**

This Order applies to a primary producer as defined in the Act.

**7. Declaration**

A primary producer is declared to be exempt from the requirement under clause 127B of the Regulation which requires that a primary producer must earn at least 50 per cent of the primary producer’s total income from primary production activities.

**8. Scope of Order**

This Order operates for a limited period of 12 months from 2 November 2024 to 1 November 2025 (“the operating period”). A primary producer to which this Order applies during the operating period will be exempt from the 50 per cent income requirement.

**9. Publication**

This Order is published in the NSW Government Gazette.

**Explanatory notes:**

The NSW Government is issuing an exemption from the 50 per cent income primary production requirement for the duration of the operating period. A primary producer to which this Order applies during the operating period will be exempt from the 50 per cent income requirement when applying for the primary producer concession on vehicle registration. This is an extension of previous Orders in like terms.

This Order does not exempt vehicle owners from compliance with any other aspect of the registration regime, including applicable registration costs, third party insurance legislation or fees relating to number-plates or vehicle inspections.

Pursuant to section 20 of the Act, the Minister for Customer Service and Digital Government has been consulted.

## **ROADS ACT 1993**

### **Order – Section 159**

#### **Placement of Land Under Control of Council as a Public Reserve at Berry in the Shoalhaven City Council Area**

Transport for NSW, by this order under section 159 of the *Roads Act 1993*, places the land described in the schedule below under the control of Shoalhaven City Council.

K Durie  
Statutory Land Transactions Manager  
Transport for NSW

#### **Schedule**

All those pieces or parcels of land situated in the Shoalhaven City Council area, Parish of Coolangatta and County of Camden, shown as:

Lot 35 Deposited Plan 818336;

Lot 49 Deposited Plan 1188161; and

Lots 1 to 6 inclusive Deposited Plan 1268952.

(TfNSW Papers: SF2017/020011; LIC SF2024/158489)

MARINE SAFETY ACT 1998

MARINE NOTICE

Section 12(2)

REGULATION OF VESSELS – EXCLUSION ZONE

**Location**

Tuggerah Lake, The Entrance – adjacent Memorial Park.

**Duration**

- 8:00pm to 9:30pm - Saturday 9 November 2024.

**Detail**

Fireworks displays will be conducted over the navigable waters of Tuggerah Lake, as specified above. Fireworks will be launched from a fireworks barge anchored at the above location. The area directly around this firing position may be dangerous and hazardous while fireworks are being launched.

An **EXCLUSION ZONE** 150 metres around the fireworks barge is specified during the event, which will be indicated by the presence of control vessels on the perimeter.

Unauthorised vessels and persons are strictly prohibited from entering the Exclusion Zone during the times above.

Penalties may apply (Section 12(5) - *Marine Safety Act 1998*).

For full details visit the Transport for NSW website – <https://www.nsw.gov.au/driving-boating-and-transport/using-waterways-boating-and-transport-information/restrictions-and-closures-on-nsw-waterways/marine-notices>

Marine Notices: SY2432



Date: 30 October 2024

Marcus Cahill

A/Manager Waterway Operations Hawkesbury River Broken Bay

Delegate