



# *Government Gazette*

of the State of

New South Wales

**Number 97–Crown Land**

**Friday, 22 March 2024**

---

The New South Wales Government Gazette is the permanent public record of official NSW Government notices. It also contains local council, non-government and other notices.

Each notice in the Government Gazette has a unique reference number that appears in parentheses at the end of the notice and can be used as a reference for that notice (for example, (n2019-14)).

The Gazette is compiled by the Parliamentary Counsel's Office and published on the NSW legislation website ([www.legislation.nsw.gov.au](http://www.legislation.nsw.gov.au)) under the authority of the NSW Government. The website contains a permanent archive of past Gazettes.

To submit a notice for gazettal, see the Gazette page.

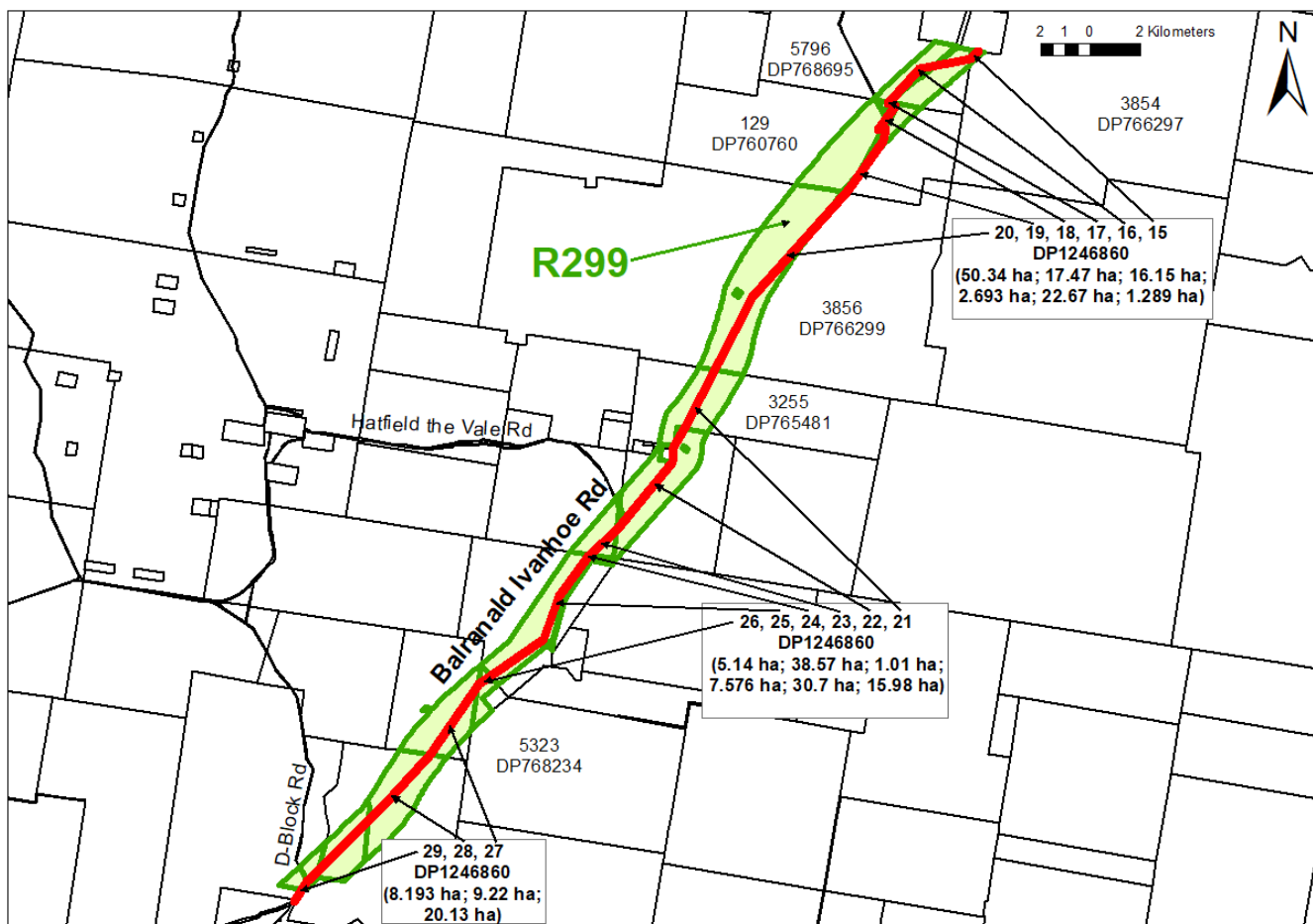
**REVOCATION OF RESERVE OF CROWN LAND  
CROWN LAND MANAGEMENT ACT 2016**

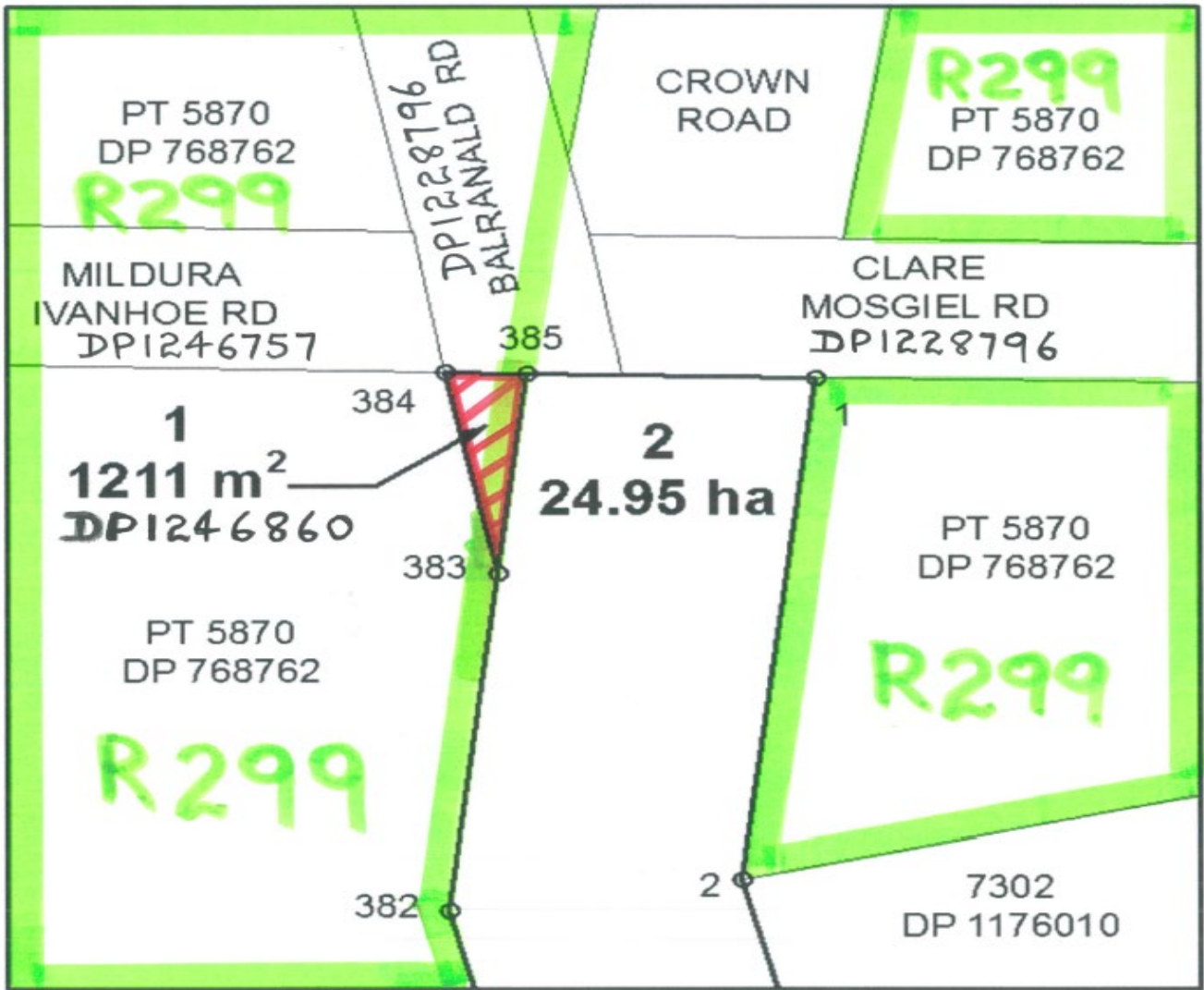
Pursuant to Section 2.11 of the *Crown Land Management Act 2016*, the reservations of Crown land specified in Column 1 of the following Schedule is revoked to the extent specified opposite in Column 2 of the Schedule.

The Hon. Stephen Kamper, M.P.  
Minister for Lands and Property

-----  
**Schedule**

Column 1	Column 2
Land District: Balranald	The part being
Local Government Area: Balranald	Part Lots: Lot 5870 DP768762, Lot 3854 DP766297, Lot 5796 DP768695, Lot 129 DP760760, Crown road, Lot 3856 DP766299, Lot 3255 DP765481, Lot 2 DP793395, Lot 3256 DP765482, Lot 6652 DP769423, Lot 6651 DP769423, Lot 6650 DP769423, Lot 1946 DP763850, Lot 1947 DP763851, Lot 2085 DP763867 being Lots 1, & 15 - 29 in DP1246860 (LRN Plan 80) as shown by red hatching and red line on the diagrams below.
Locality: Clare / Hatfield / Balranald	Parish: Various
Reserve No. <b>299</b>	County: Manara / Kilfera
Public Purpose: Travelling Stock	Area: about 247.3 hectares
Notified: 29 September 1877	





File Reference: 18/02858

Note: The land being revoked, Lots 1, and 15 - 29 in DP1246860, is currently being used as public road (Balranald Ivanhoe Rd).

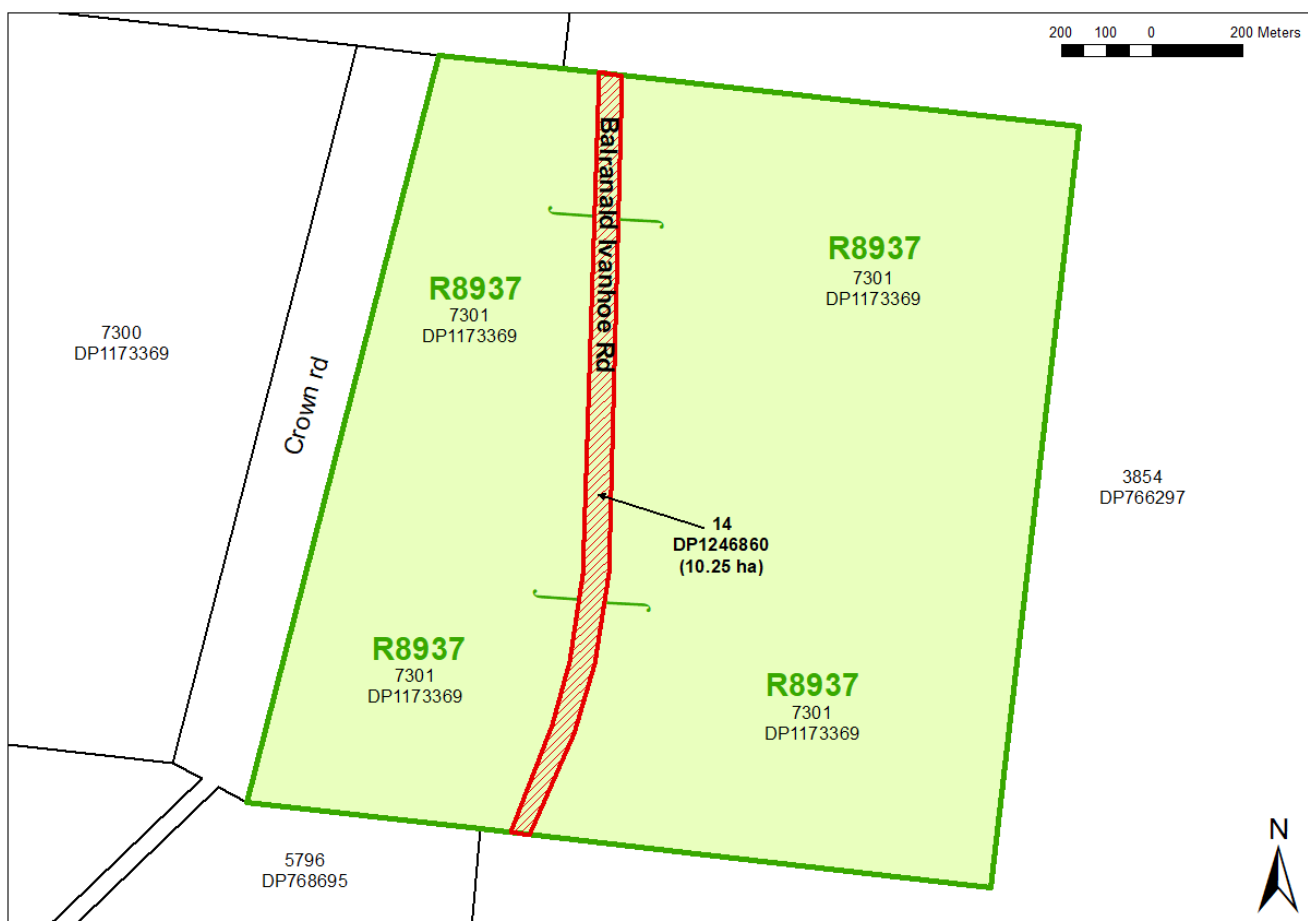
**REVOCATION OF RESERVE OF CROWN LAND  
CROWN LAND MANAGEMENT ACT 2016**

Pursuant to Section 2.11 of the *Crown Land Management Act 2016*, the reservations of Crown land specified in Column 1 of the following Schedule is revoked to the extent specified opposite in Column 2 of the Schedule.

The Hon. Stephen Kamper, M.P.  
Minister for Lands and Property

-----  
**Schedule**

Column 1	Column 2
Land District: Balranald	The part being
Local Government Area: Balranald	Part Lots: Lot 7301 DP1173369 being Lot 14 DP1246860 (LRN Plan 80) as shown by red hatching on the diagram below.
Locality: Hatfield	Parish: Yelkeer North
Reserve No. <b>8937</b>	County: Kilfera
Public Purpose: Travelling Stock and Camping	Area: about 10.25 hectares
Notified: 4 May 1889	



File Reference: 18/02858

Note: The land being revoked, Lot 14 DP1246860, is currently being used as public road (Balranald Ivanhoe Rd).

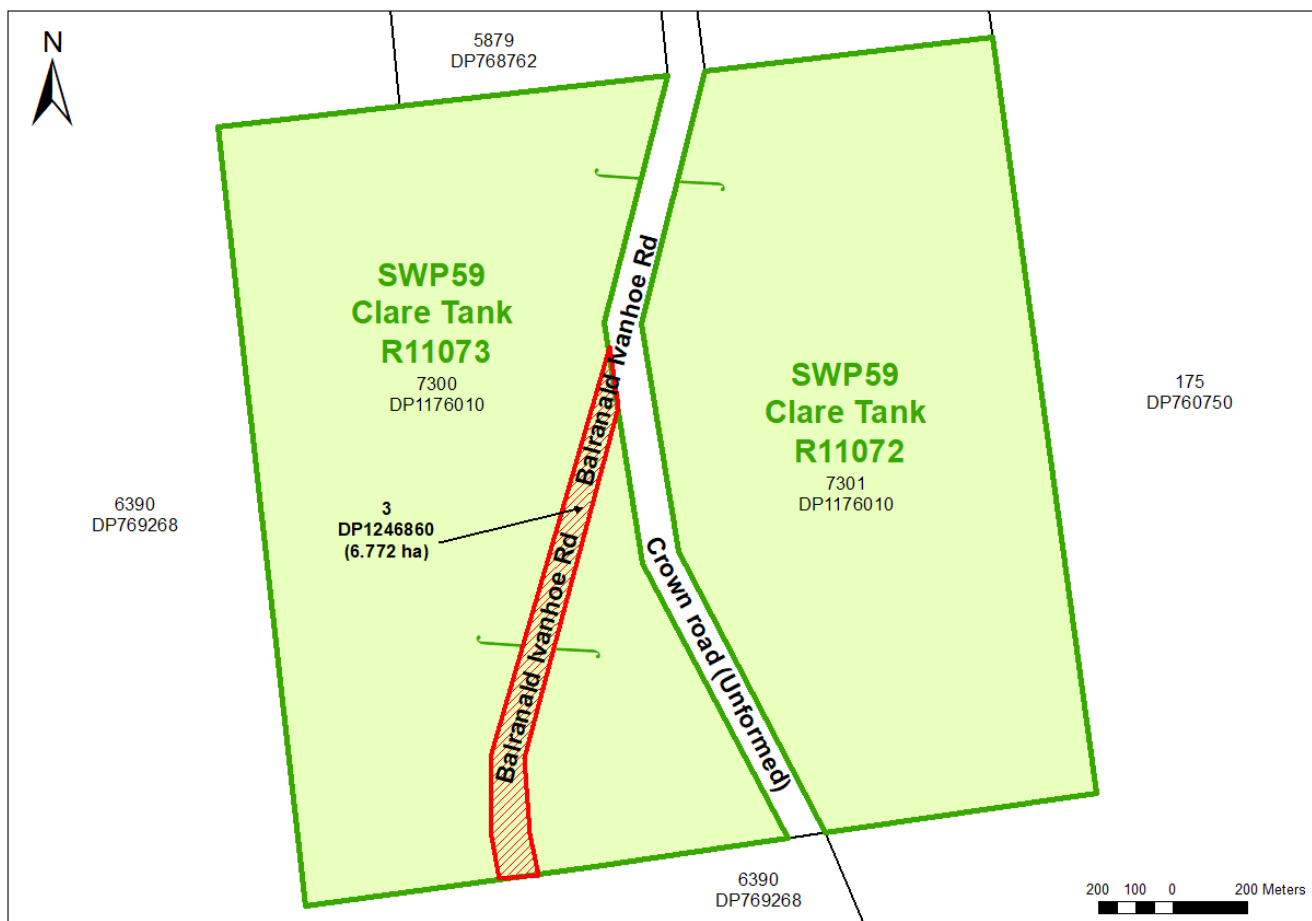
**REVOCATION OF RESERVE OF CROWN LAND  
CROWN LAND MANAGEMENT ACT 2016**

Pursuant to Section 2.11 of the *Crown Land Management Act 2016*, the reservations of Crown land specified in Column 1 of the following Schedule is revoked to the extent specified opposite in Column 2 of the Schedule.

The Hon. Stephen Kamper, M.P.  
Minister for Lands and Property

-----  
**Schedule**

Column 1	Column 2
Land District: Balranald	The part being
Local Government Area: Balranald	Part Lots: Lot 7300 DP1176010 being Lot 3 DP1246860 (LRN Plan 80) as shown by red hatching on the diagram(s) below.
Locality: Clare	Parish: Goondoola
Reserve No. <b>11073</b>	County: Manara
Public Purpose: Travelling Stock and Camping	Area: about 6.772 hectares
Notified: 29 March 1890	



File Reference: 18/02858

Note: The land being revoked, Lot 3 DP1246860, is currently being used as public road (Balranald Ivanhoe Rd).

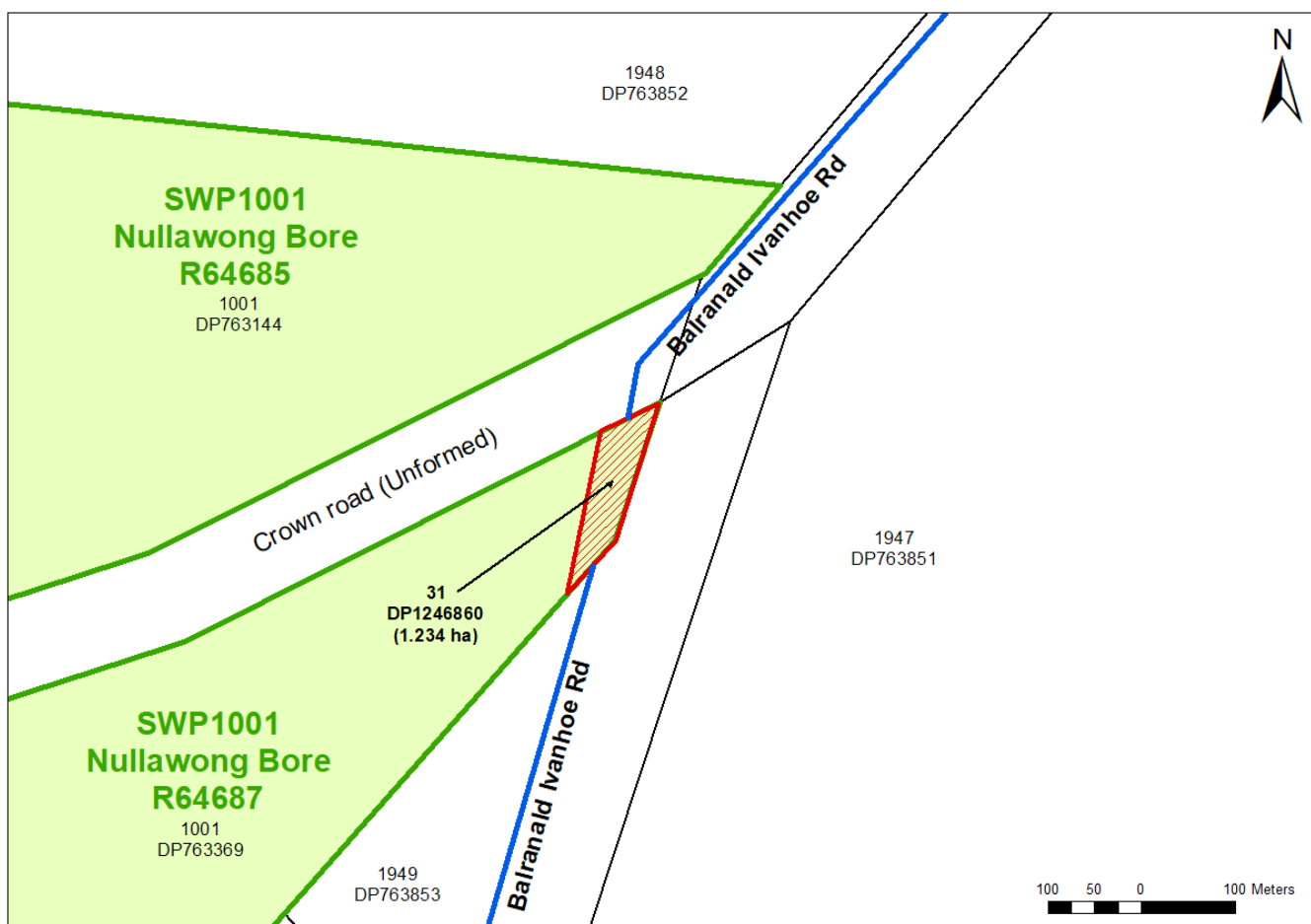
**REVOCATION OF RESERVE OF CROWN LAND  
CROWN LAND MANAGEMENT ACT 2016**

Pursuant to Section 2.11 of the *Crown Land Management Act 2016*, the reservations of Crown land specified in Column 1 of the following Schedule is revoked to the extent specified opposite in Column 2 of the Schedule.

The Hon. Stephen Kamper, M.P.  
Minister for Lands and Property

-----  
**Schedule**

Column 1	Column 2
Land District: Balranald	The part being
Local Government Area: Balranald	Part Lots: Lot 1001 DP763369 being Lot 31 DP1246860 (LRN Plan 80) as shown by red hatching on the diagram(s) below.
Locality: Balranald	Parish: Nullawong
Reserve No. <b>64687</b>	County: Caira
Public Purpose: Travelling Stock and Camping	Area: about 1.234 hectares
Notified: 3 August 1934	



File Reference: 18/02858

Note: The land being revoked, Lot 31 DP1246860, is currently being used as public road (Balranald Ivanhoe Rd).

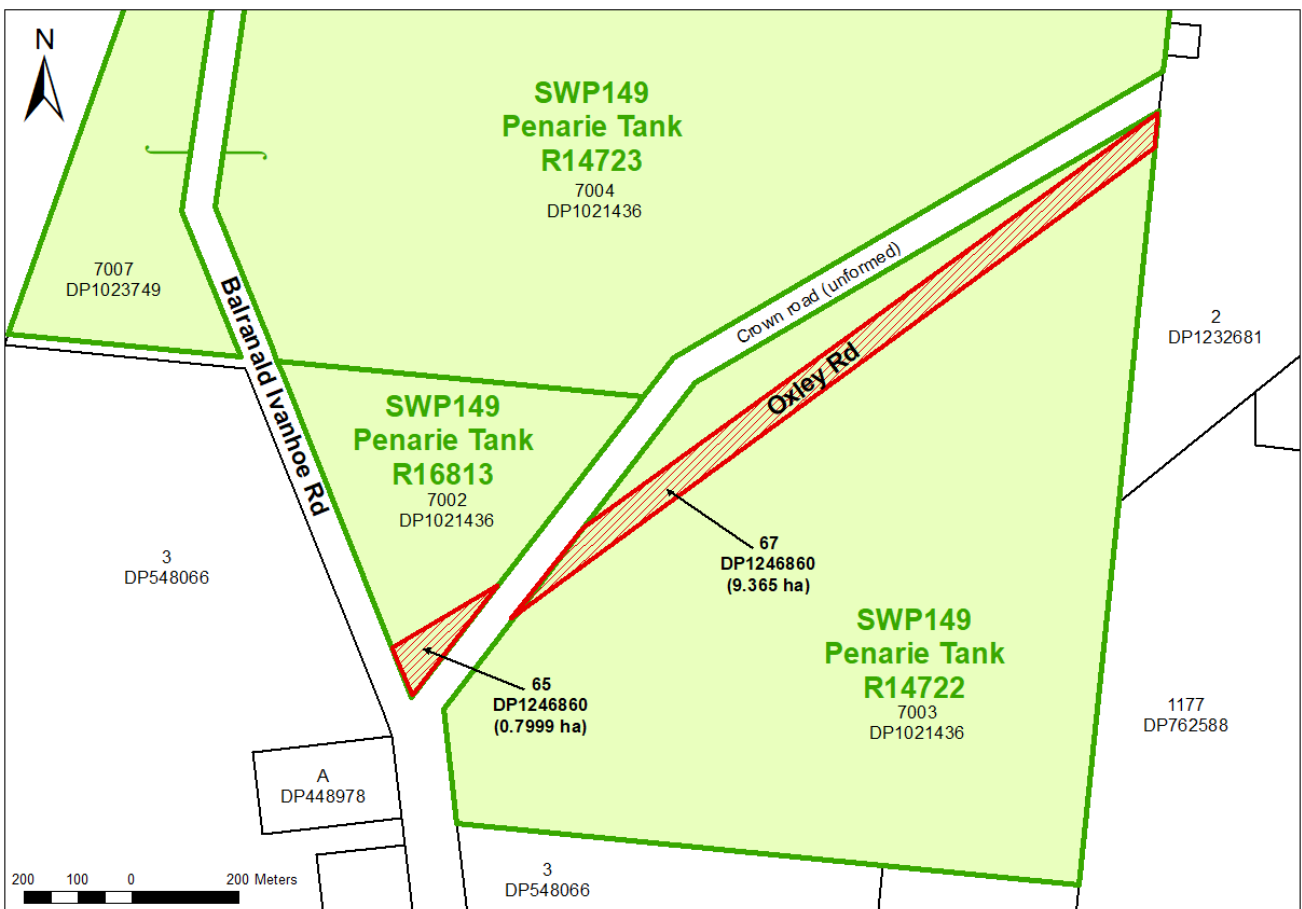
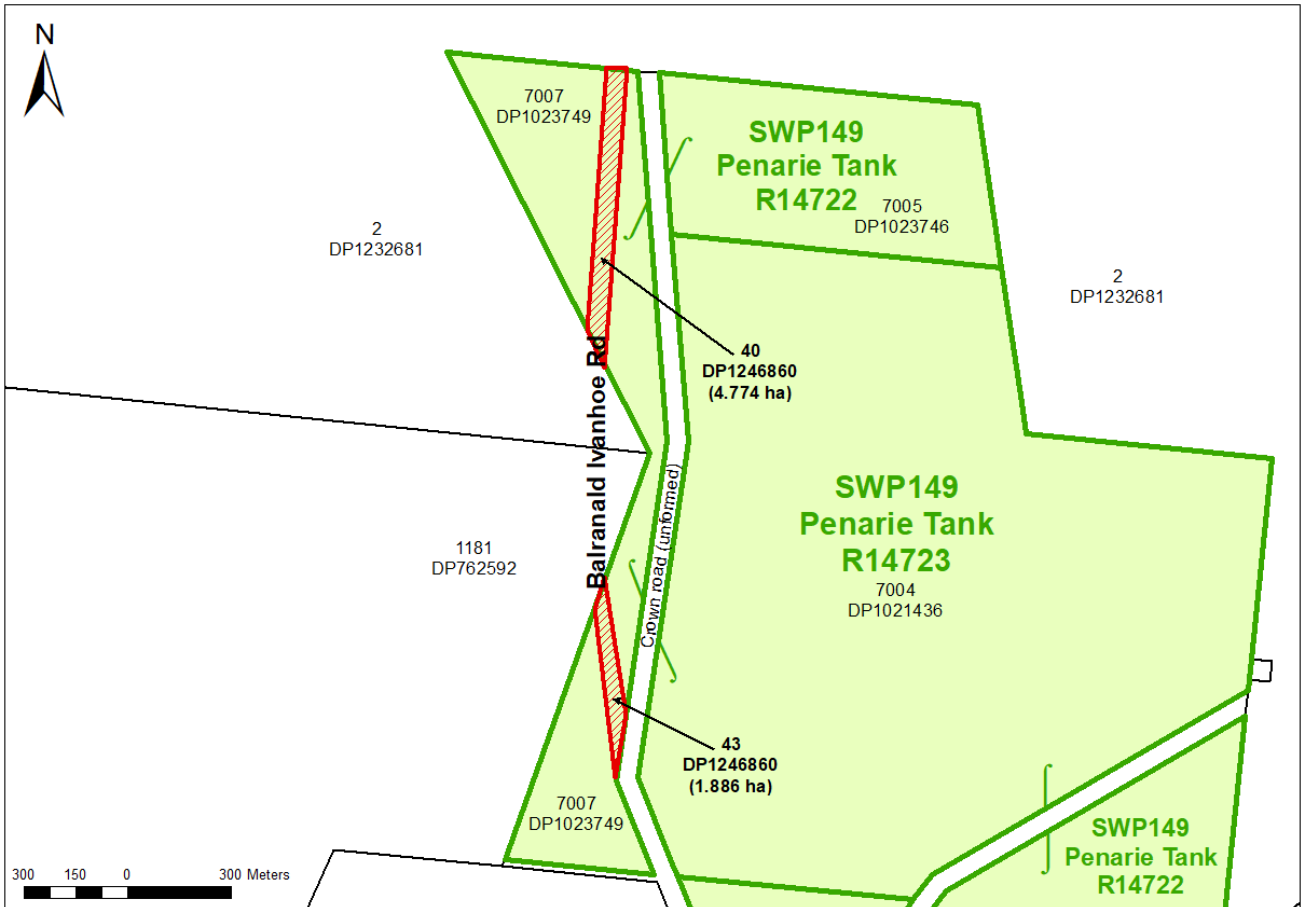
**REVOCATION OF RESERVE OF CROWN LAND  
CROWN LAND MANAGEMENT ACT 2016**

Pursuant to Section 2.11 of the *Crown Land Management Act 2016*, the reservations of Crown land specified in Column 1 of the following Schedule is revoked to the extent specified opposite in Column 2 of the Schedule.

The Hon. Stephen Kamper, M.P.  
Minister for Lands and Property

-----  
**Schedule**

<b>Column 1</b>	<b>Column 2</b>
Land District: Balranald Local Government Area: Balranald  Locality: Balranald Reserve No. <b>14722</b> Public Purpose: Travelling Stock and Camping Notified: 15 December 1877	The part being Part Lots: Lot 7007 DP1023749, Lot 7003 DP1021436 being Lots 40, 43, & 67 in DP1246860 (LRN Plan 80) as shown by red hatching on the diagrams below. Parish: Penarie County: Caira Area: about 16.03 hectares
Land District: Balranald Local Government Area: Balranald  Locality: Balranald Reserve No. <b>16813</b> Public Purpose: Travelling Stock and Camping Notified: 3 December 1892	The part being Part Lots: Lot 7002 DP1021436 being Lot 65 DP1246860 (LRN Plan 80) as shown by red hatching on the diagrams below. Parish: Penarie County: Caira Area: about 0.7999 hectares



File Reference: 18/02858

Note: The land being revoked, Lots 40, 43, 65, and 67 in DP1246860, is currently being used as public road (Balranald Ivanhoe Rd and Oxley Rd).



## REVOCATION OF RESERVE OF CROWN LAND CROWN LAND MANAGEMENT ACT 2016

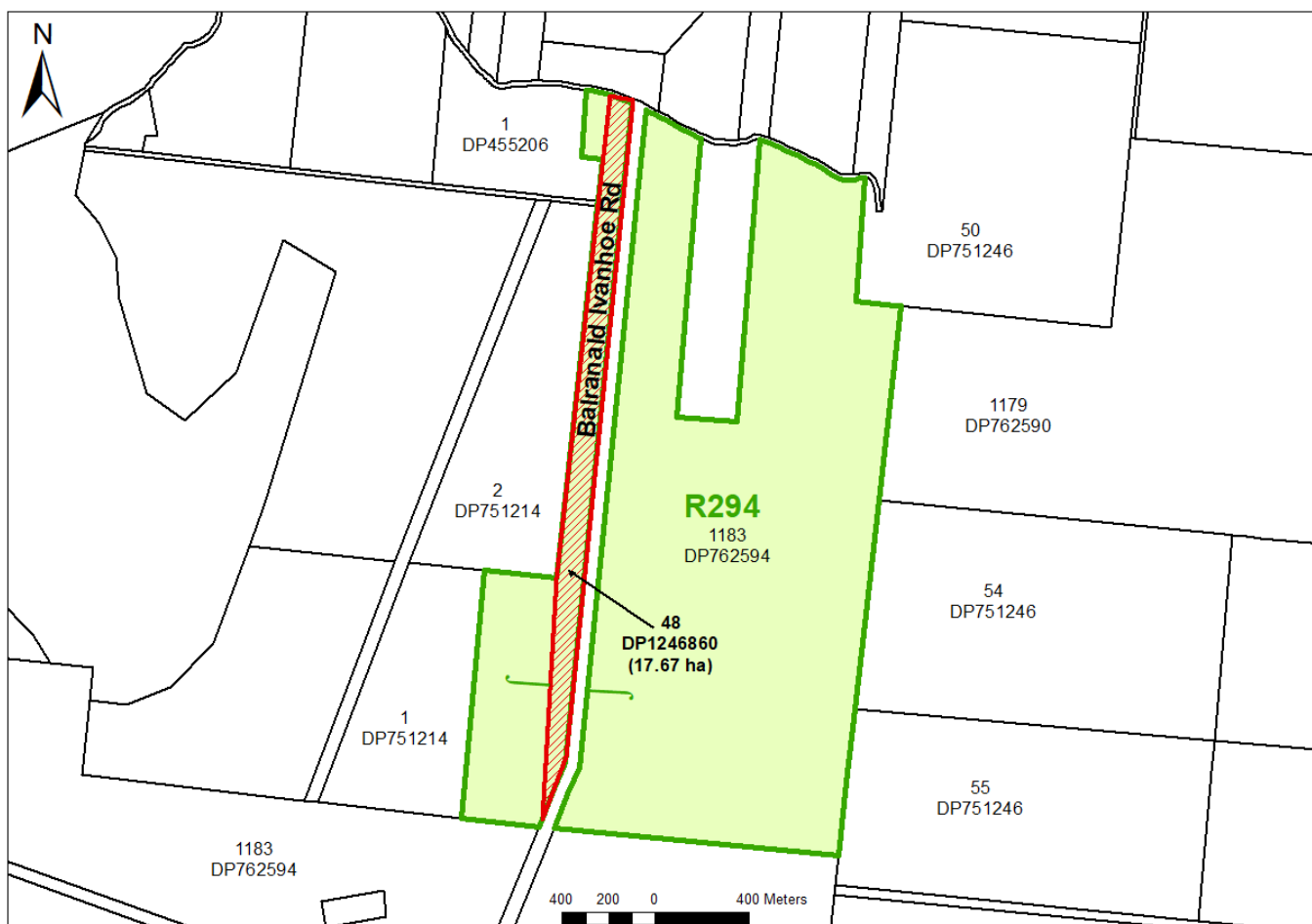
Pursuant to Section 2.11 of the *Crown Land Management Act 2016*, the reservations of Crown land specified in Column 1 of the following Schedule is revoked to the extent specified opposite in Column 2 of the Schedule.

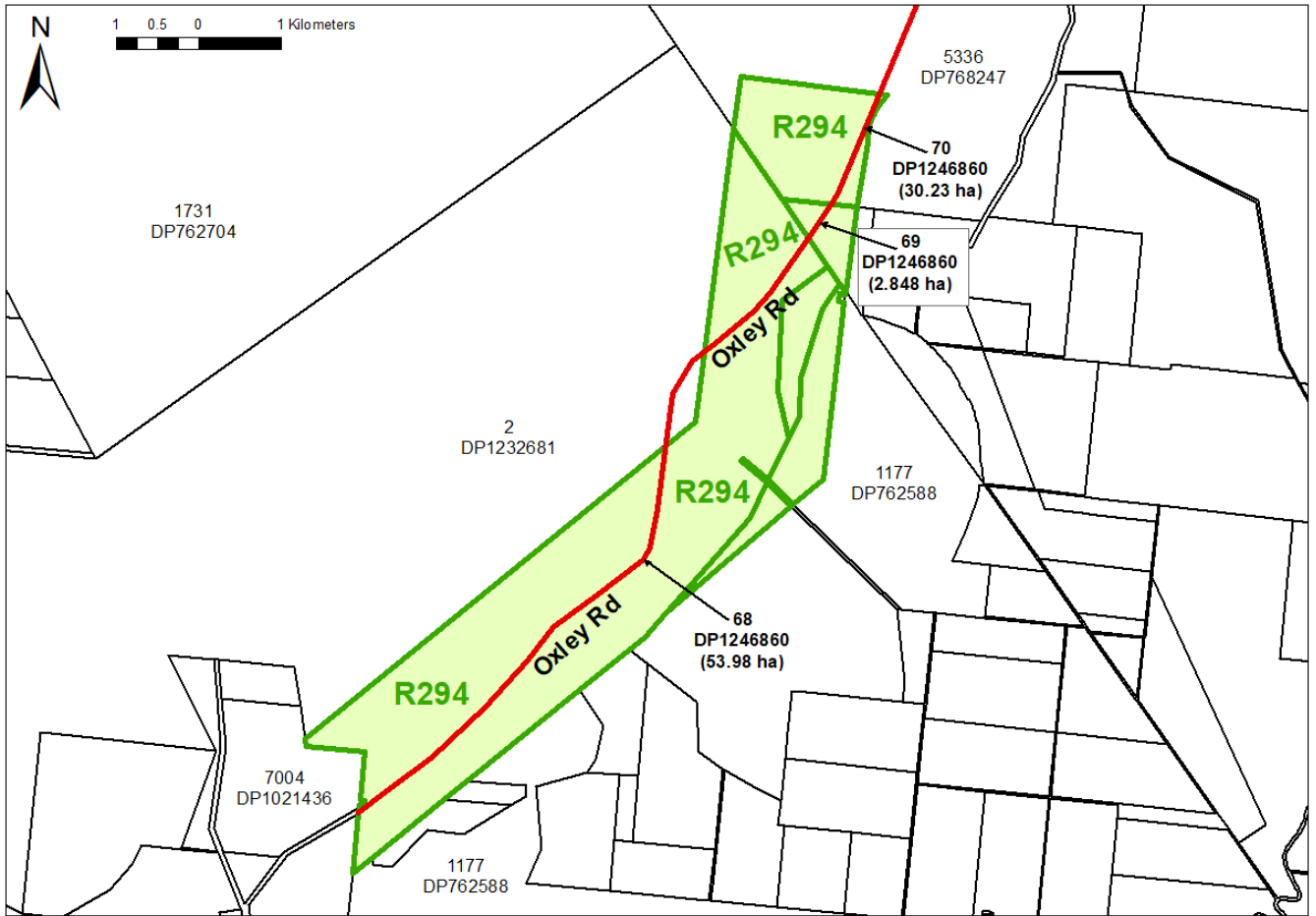
The Hon. Stephen Kamper, M.P.  
Minister for Lands and Property

-----

### Schedule

Column 1	Column 2
Land District: Balranald	The part being
Local Government Area: Balranald	Part Lots: Lot 1183 DP762594, Lot 2 DP1232681, Lot 74 DP725338, Lot 5336 DP768247 being Lots 48, & 68 - 70 DP1246860 (LRN Plan 80) as shown by red hatching and red line on the diagrams below.
Locality: Balranald	Parish: Paika / Ganaway / Cooncoonburra / Kerrish
Reserve No. <b>294</b>	County: Caira
Public Purpose: Travelling Stock	Area: about 104.73 hectares
Notified: 15 December 1877	





File Reference: 18/02858

Note: The land being revoked, Lots 48, and 68 - 70 in DP1246860, is currently being used as public road (Balranald Ivanhoe Rd and Oxley Rd).

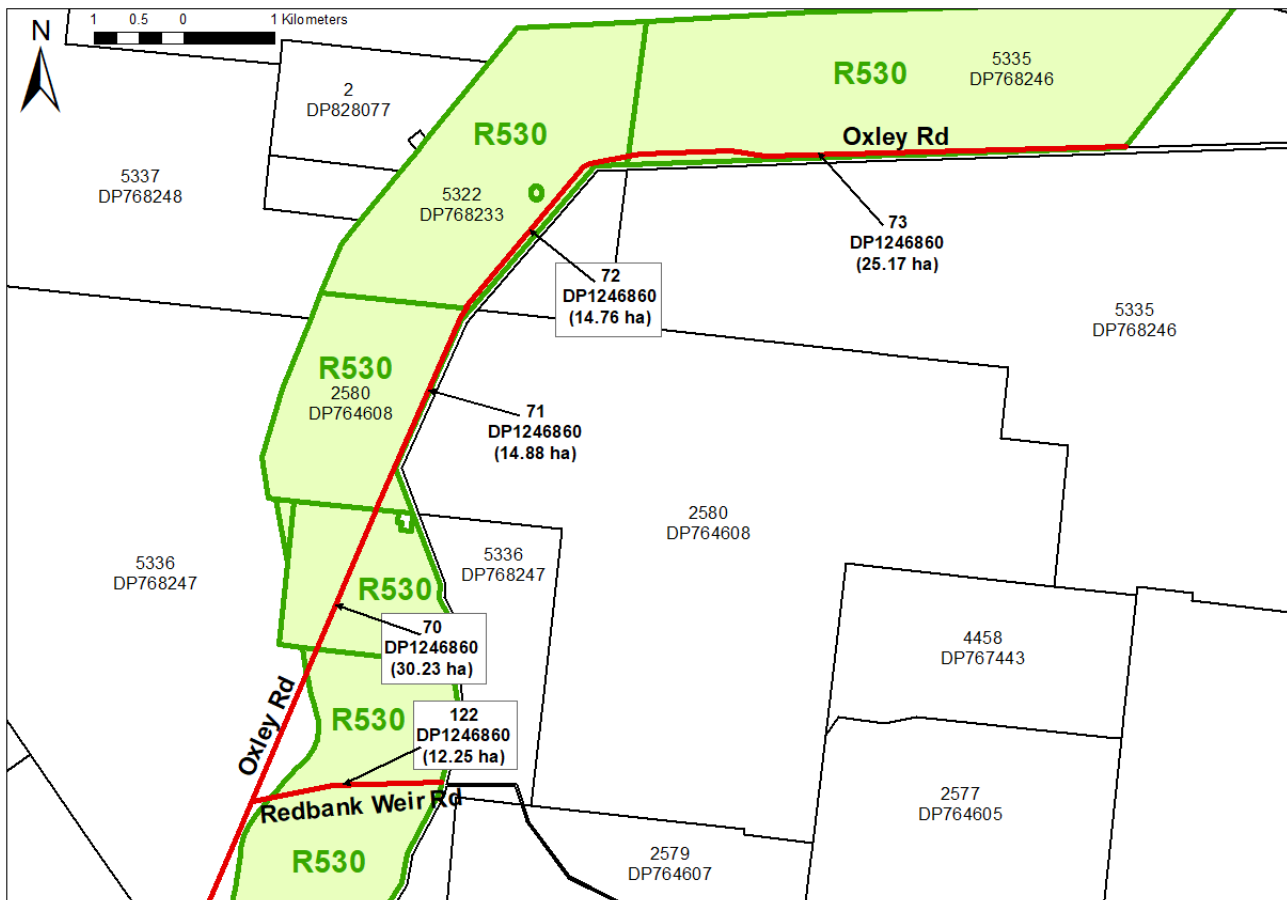
## REVOCATION OF RESERVE OF CROWN LAND CROWN LAND MANAGEMENT ACT 2016

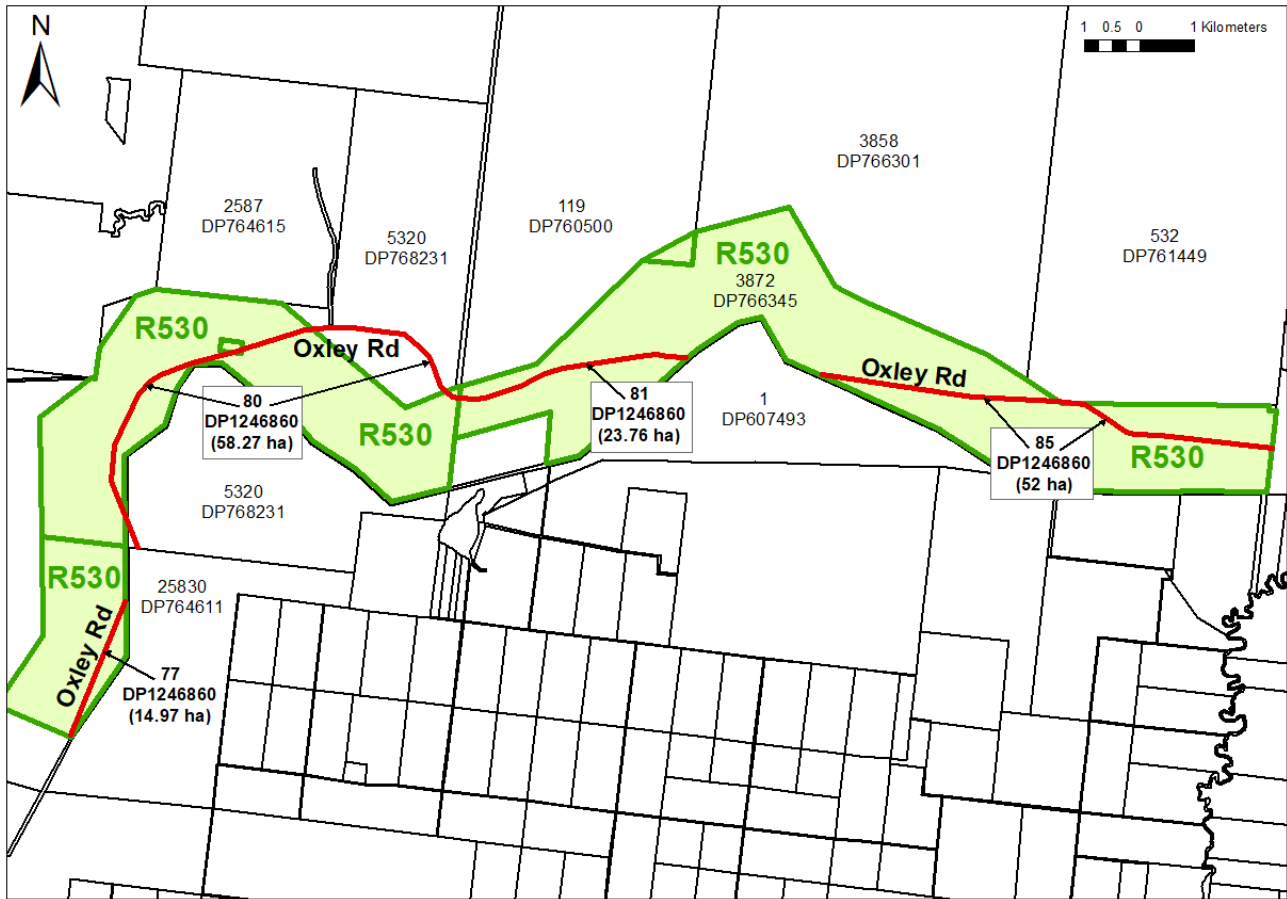
Pursuant to Section 2.11 of the *Crown Land Management Act 2016*, the reservations of Crown land specified in Column 1 of the following Schedule is revoked to the extent specified opposite in Column 2 of the Schedule.

The Hon. Stephen Kamper, M.P.  
Minister for Lands and Property

### Schedule

Column 1	Column 2
Land District: Balranald	The part being
Local Government Area: Balranald	Part Lots: Lot 5336 DP768247, Lot 2580 DP764608, Lot 5322 DP768233, Lot 5335 DP768246, Lot 2583 DP764611, Lot 5320 DP768231, Lot 3872 DP766345, being Lots 70 - 73, 77, 80, 81, 85, & 122 in DP1246860 (LRN Plan 80) as shown by red line on the diagrams below.
Locality: Balranald / Oxley	Parish: Various
Reserve No. <b>530</b>	County: Caira
Public Purpose: Travelling Stock	Area: about 246.29 hectares
Notified: 20 November 1882	





File Reference: 18/02858

Note: The land being revoked, Lots 70 - 73, 77, 80, 81, 85, and 122 in DP1246860, is currently being used as public road (Oxley Rd and Redbank Weir Rd).

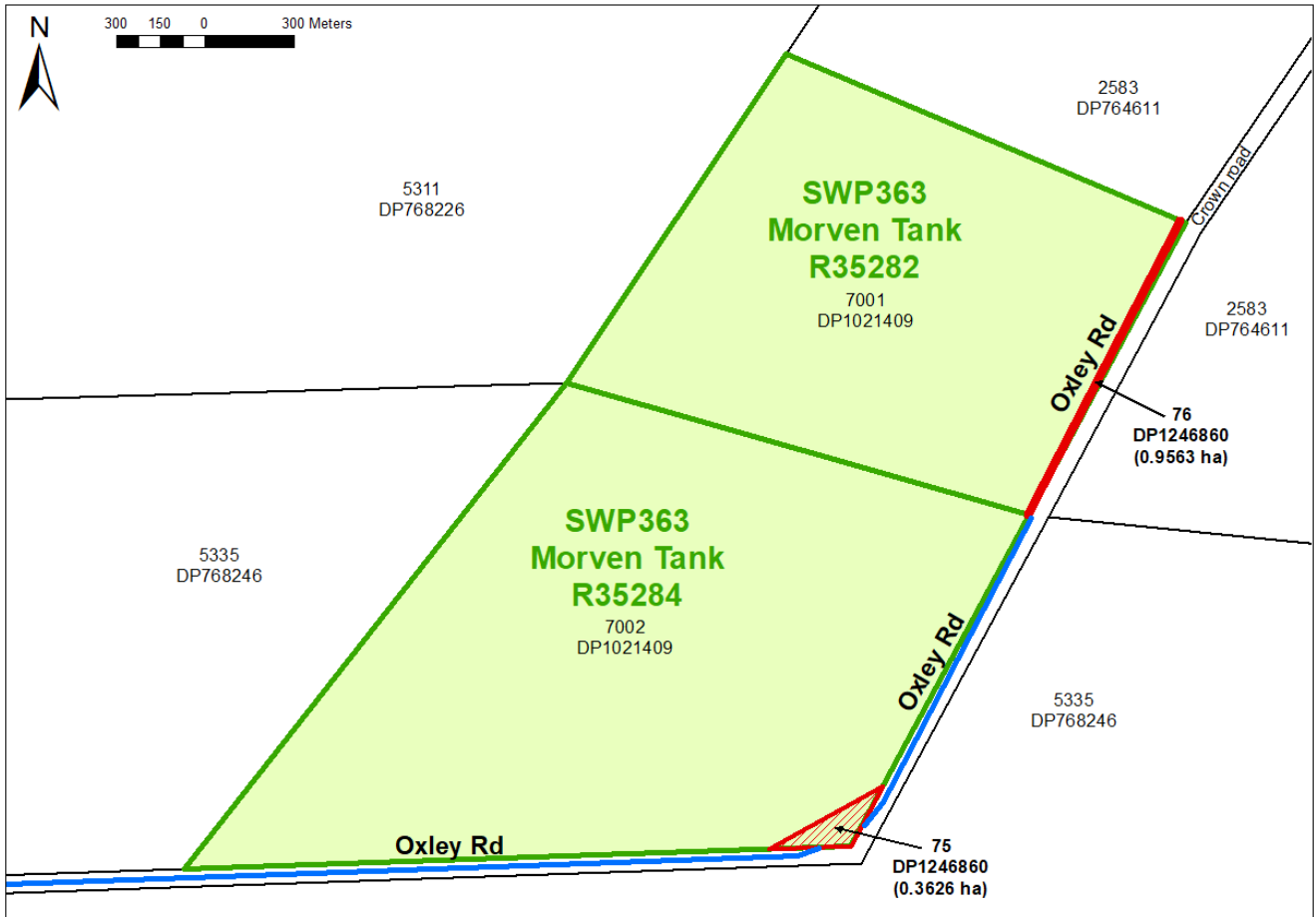
**REVOCATION OF RESERVE OF CROWN LAND  
CROWN LAND MANAGEMENT ACT 2016**

Pursuant to Section 2.11 of the *Crown Land Management Act 2016*, the reservations of Crown land specified in Column 1 of the following Schedule is revoked to the extent specified opposite in Column 2 of the Schedule.

The Hon. Stephen Kamper, M.P.  
Minister for Lands and Property

-----

<b>Column 1</b>	<b>Schedule</b>
<b>Column 1</b>	<b>Column 2</b>
Land District: Balranald Local Government Area: Balranald  Locality: Oxley Reserve No. <b>35284</b> Public Purpose: Travelling Stock and Camping Notified: 15 November 1902	The part being Part Lots: Lot 7002 DP1021409 being Lot 75 DP1246860 (LRN Plan 80) as shown by red hatching on the diagram below. Parish: Jippay County: Caira Area: about 0.3626 hectares
Land District: Balranald Local Government Area: Balranald  Locality: Oxley Reserve No. <b>35282</b> Public Purpose: Travelling Stock and Camping Notified: 15 November 1902	The part being Part Lots: Lot 7001 DP1021409 being Lot 76 DP1246860 (LRN Plan 80) as shown by red line on the diagram below. Parish: Jippay County: Caira Area: about 0.9563 hectares



File Reference: 18/02858

Note: The land being revoked, Lots 75 - 76 in DP1246860, is currently being used as public road (Oxley Rd).

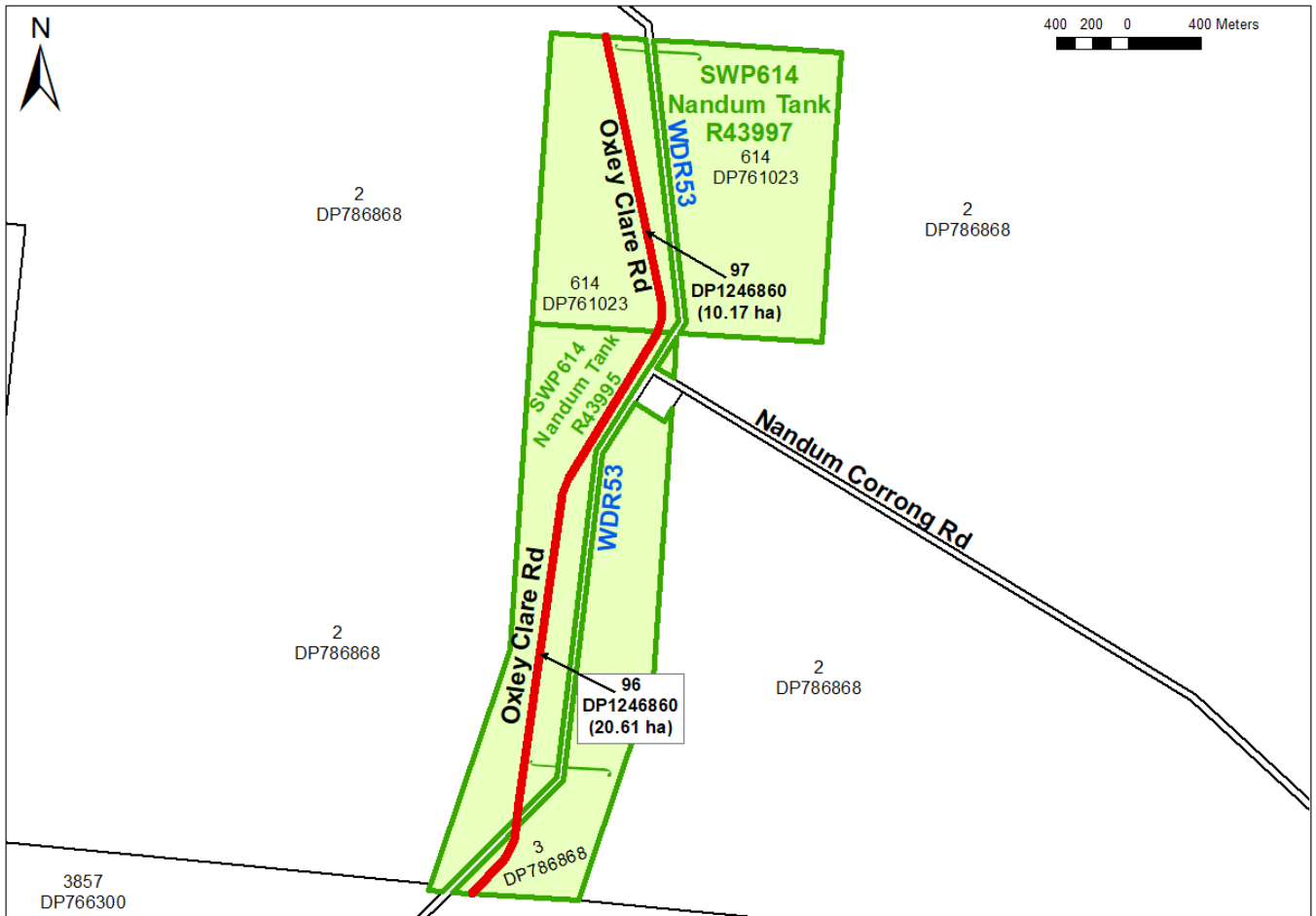
**REVOCATION OF RESERVE OF CROWN LAND  
CROWN LAND MANAGEMENT ACT 2016**

Pursuant to Section 2.11 of the *Crown Land Management Act 2016*, the reservations of Crown land specified in Column 1 of the following Schedule is revoked to the extent specified opposite in Column 2 of the Schedule.

The Hon. Stephen Kamper, M.P.  
Minister for Lands and Property

-----

<b>Column 1</b>	<b>Schedule</b>
<b>Column 1</b>	<b>Column 2</b>
Land District: Hay North Local Government Area: Balranald  Locality: Oxley Reserve No. <b>43995</b> Public Purpose: Travelling Stock and Camping Notified: 16 June 1909	The part being Part Lots: Lot 3 DP786868 being Lot 96 DP1246860 (LRN Plan 80) as shown by red line on the diagram below. Parish: Nandum County: Waljeers Area: about 20.61 hectares
Land District: Hay North Local Government Area: Balranald  Locality: Oxley Reserve No. <b>43997</b> Public Purpose: Travelling Stock and Camping Notified: 16 June 1909	The part being Part Lots: Lot 614 DP761023 being Lot 97 DP1246860 (LRN Plan 80) as shown by red line on the diagram below. Parish: Nandum County: Waljeers Area: about 10.17 hectares



File Reference: 18/02858

Note: The land being revoked, Lots 96 – 97 in DP1246860, is currently being used as public road (Oxley Clare Rd).



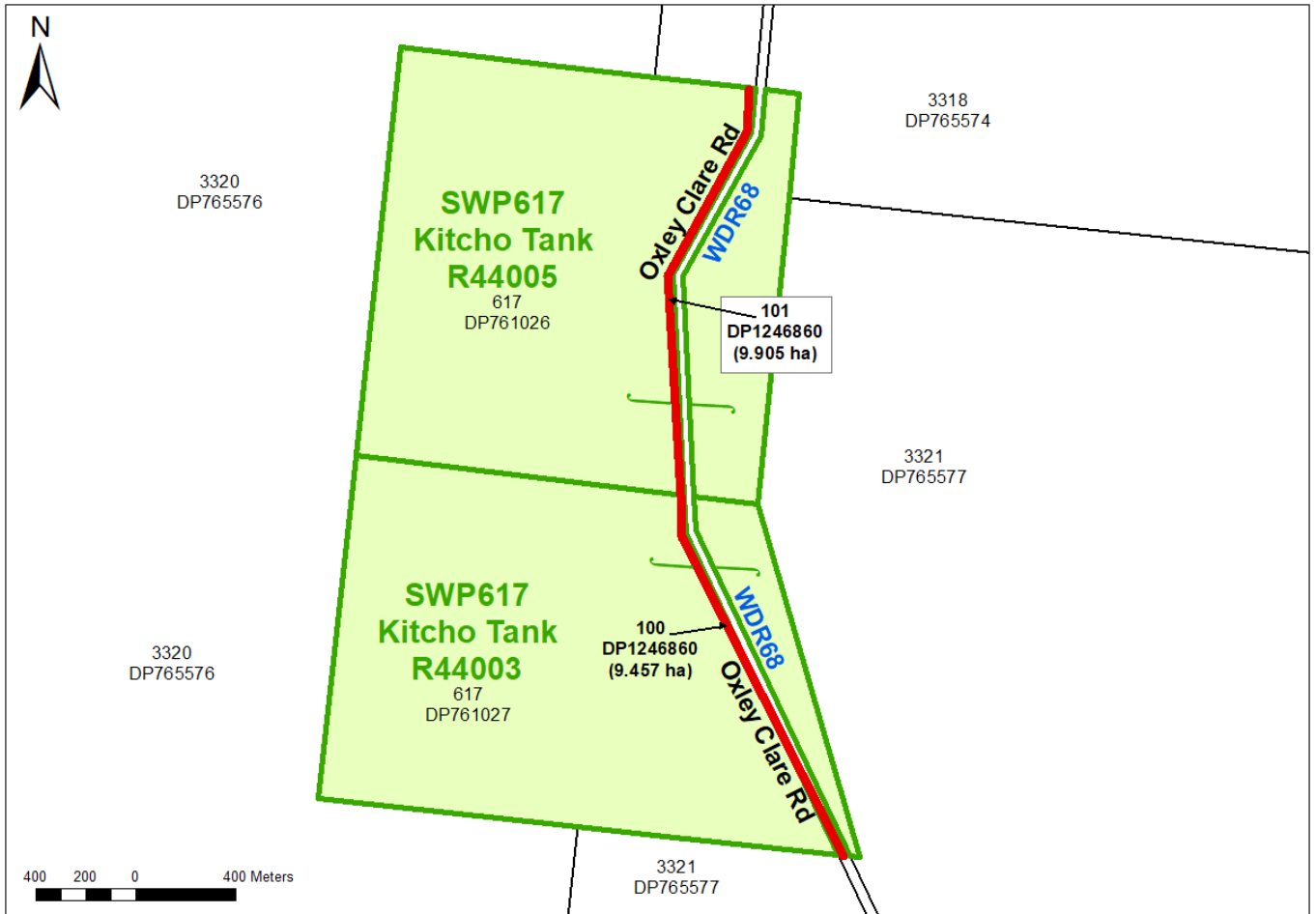
**REVOCATION OF RESERVE OF CROWN LAND  
CROWN LAND MANAGEMENT ACT 2016**

Pursuant to Section 2.11 of the *Crown Land Management Act 2016*, the reservations of Crown land specified in Column 1 of the following Schedule is revoked to the extent specified opposite in Column 2 of the Schedule.

The Hon. Stephen Kamper, M.P.  
Minister for Lands and Property

-----  
**Schedule**

<b>Column 1</b>	<b>Column 2</b>
Land District: Balranald Local Government Area: Balranald  Locality: Oxley Reserve No. <b>44003</b> Public Purpose: Travelling Stock and Camping Notified: 16 June 1909	The part being Part Lots: Lot 617 DP761027 being Lot 100 DP1246860 (LRN Plan 80) as shown by red line on the diagram below.  Parish: Kitcho County: Kilfera Area: about 9.457 hectares
Land District: Balranald Local Government Area: Balranald  Locality: Oxley Reserve No. <b>44005</b> Public Purpose: Travelling Stock and Camping Notified: 16 June 1909	The part being Part Lots: Lot 617 DP761026 being Lot 101 DP1246860 (LRN Plan 80) as shown by red line on the diagram below.  Parish: Kitcho County: Kilfera Area: about 9.905 hectares



File Reference: 18/02858

Note: The land being revoked, Lots 100 – 101 in DP1246860, is currently being used as public road (Oxley Clare Rd).

**NOTIFICATION OF CLOSING OF A ROAD  
ROADS ACT 1993**

IN pursuance of the provisions of Section 38D of the *Roads Act 1993* and acting on behalf of **Balranald Shire Council**, the roads described in Column 1 of the Schedule hereunder are closed and the lands comprised therein cease to be public road and the rights of passage and access that previously existed in relation to the roads are extinguished. Upon closing the roads described in Column 1 the lands defined in Column 5 of the Schedule being the re-defined roads will be dedicated as public road.

The Hon. Stephen Kamper, M.P.  
Minister for Lands and Property

Description

Parishes & Counties – Varies  
Land District – Varies  
LGA – Balranald

<i>Column 1</i>	<i>Column 2</i>	<i>Column 3</i>	<i>Column 4</i>	<i>Column 5</i>
<i>Western Division Road (WDR) No. &amp; Deposited Plan (DP)</i>	<i>Gazetted Public Road</i>	<i>Road Name</i>	<i>Within Lot/DP</i>	<i>Legal Roads Network Deposited Plan (DP) No.</i>
53 (DP97053)	18 January 1974	Nandum Corrong Road	531/761483	1246860
53 (DP97053)	18 January 1974	Oxley Clare Road	533/761450	1246860
53 (DP97053)	18 January 1974	Oxley Clare Road	1474/763246	1246860
53 (DP97053)	18 January 1974	Oxley Clare Road	285/760940	1246860
53 (DP97053)	18 January 1974	Oxley Clare Road	1475/763247	1246860
53 (DP97053)	18 January 1974	Oxley Clare Road	1473/763245	1246860
53 (DP97053)	18 January 1974	Oxley Clare Road	1471/763243	1246860
53 (DP97053)	18 January 1974	Oxley Clare Road	44/756657	1246860
53 (DP97053)	18 January 1974	Oxley Clare Road	3857/766300	1246860
53 (DP97053)	18 January 1974	Nandum Corrong Road	2/786868	1246860
53 (DP97053)	18 January 1974	Nandum Corrong Road	3865/766308	1246860
53 (DP97053)	18 January 1974	Nandum Corrong Road	3862/766305	1246860
53 (DP97053)	18 January 1974	Nandum Corrong Road	6396/769272	1246860
53 (DP97053)	18 January 1974	Oxley Clare Road	3050/765245	1246860
68 (DP97068)	14 April 1967	Oxley Clare Road	4261/766949	1246860
68 (DP97068)	14 April 1967	Oxley Clare Road	1812/763706	1246860
68 (DP97068)	14 April 1967	Oxley Clare Road	1814/763708	1246860
68 (DP97068)	14 April 1967	Oxley Clare Road	1815/763709	1246860
68 (DP97068)	14 April 1967	Oxley Clare Road	1819/763713	1246860

68 (DP97068)	14 April 1967	Oxley Clare Road	3318/765574	1246860
68 (DP97068)	14 April 1967	Oxley Clare Road	3321/765577	1246860
68 (DP97068)	14 April 1967	Oxley Clare Road	2/786868	1246860
68 (DP97068)	14 April 1967	Oxley Clare Road	2/1089513	1246860
68 (DP97068)	14 April 1967	Oxley Clare Road	1/1089513	1246860
93 (DP97093)	6 July 1973	Tapalin Mail Road	5557/768467	1217744
93 (DP97093)	6 July 1973	Tapalin Mail Road	1/1273572	1217744
108 (DP97108)	6 July 1973	Wintong Road	5329/768240	1246860
108 (DP97108)	6 July 1973	Wintong Road	5331/768242	1246860
108 (DP97108)	6 July 1973	Wintong Road	5328/768239	1246860
108 (DP97108)	6 July 1973	Wintong Road	1567/763241	1246860
109 (DP97109)	6 July 1973	Glen Emu Road	5333/768244	1246860
109 (DP97109)	6 July 1973	Glen Emu Road	1567/763241	1246860
109 (DP97109)	6 July 1973	Glen Emu Road	4186/766753	1246860
109 (DP97109)	6 July 1973	Glen Emu Road	4244/766872	1246860
109 (DP97109)	6 July 1973	Glen Emu Road	5327/768238	1246860
109 (DP97109)	6 July 1973	Glen Emu Road	4243/766871	1246860
167 (DP97167)	4 March 1983	Tammit Road	5557/768467	1217744
167 (DP97167)	4 March 1983	Tammit Road	1/1273572	1217744
167 (DP97167)	4 March 1983	Tammit Road	5546/768456	1217744
174 (DP97174)	23 December 1983	Chillichil Road	5320/768231	1246860
174 (DP97174)	23 December 1983	Chillichil Road	2587/764615	1246860

File No.: 18/02858

Council Ref: Resolution 2023/63

**DEDICATION OF CROWN LAND AS PUBLIC ROAD  
ROADS ACT 1993**

IT is hereby notified that in pursuance of Section 12 of the *Roads Act 1993*, the crown land particularised below is, from the date of publication of this notice, dedicated as public road. The public road hereby dedicated is declared not to be crown road within the meaning of the *Roads Act 1993*. Consequently, pursuant to Sections 7(4), 7(5), and 145(3) of the *Roads Act 1993*, these public roads are vested to **Balranald Shire Council** as the appropriate roads authority.

The Hon. Stephen Kamper, M.P.  
Minister for Lands and Property

-----  
Description

Parishes - Varies Counties - Varies  
Land District - Varies  
LGA - Balranald

Lot/DP	Lot/DP	Lot/DP	Lot/DP	Lot/DP
1/1246860	27/1246860	55/1246860	88/1246860	117/1246860
3/1246860	28/1246860	56/1246860	89/1246860	118/1246860
4/1246860	29/1246860	57/1246860	90/1246860	119/1246860
5/1246860	30/1246860	58/1246860	91/1246860	120/1246860
6/1246860	31/1246860	59/1246860	92/1246860	121/1246860
7/1246860	32/1246860	60/1246860	93/1246860	122/1246860
8/1246860	34/1246860	61/1246860	94/1246860	123/1246860
9/1246860	35/1246860	63/1246860	95/1246860	124/1246860
10/1246860	36/1246860	65/1246860	96/1246860	125/1246860
11/1246860	37/1246860	66/1246860	97/1246860	126/1246860
12/1246860	38/1246860	67/1246860	98/1246860	127/1246860
13/1246860	39/1246860	68/1246860	99/1246860	128/1246860
14/1246860	40/1246860	69/1246860	100/1246860	130/1246860
15/1246860	41/1246860	70/1246860	101/1246860	131/1246860
16/1246860	42/1246860	71/1246860	102/1246860	132/1246860
17/1246860	43/1246860	73/1246860	103/1246860	133/1246860
18/1246860	44/1246860	74/1246860	104/1246860	134/1246860
19/1246860	47/1246860	75/1246860	106/1246860	135/1246860
20/1246860	48/1246860	76/1246860	107/1246860	136/1246860
21/1246860	49/1246860	77/1246860	109/1246860	137/1246860
22/1246860	50/1246860	78/1246860	110/1246860	138/1246860
23/1246860	51/1246860	79/1246860	111/1246860	140/1246860
24/1246860	52/1246860	80/1246860	112/1246860	
25/1246860	53/1246860	82/1246860	113/1246860	
26/1246860	54/1246860	84/1246860	114/1246860	

Note: Affected parts of Ministerial managed Crown Reserves 4, 277, 294, 311, 4531, 9940, 9944, 9475, 17968, 23104, 26284, 34188, 37461, 37881, 45873, 63985, 75528, 1013791, and 1013805 are hereby revoked by this dedication.

Affected parts of manager appointed Crown Reserves 294, 299, 530, 8937, 11073, 14722, 16813, 35282, 35284, 43995, 43997, 44003, 44005, and 64687 were revoked in this Gazette.

Affected parts of Stock Watering Points 59, 149, 363, 475, 614, 617, and 1001 were dis-established in this Gazette.

File No.: 18/02858

**ROADS ACT 1993**

**ORDER**

**Transfer of Crown Road to a Council**

In pursuance of the provisions of Section 152I of the *Roads Act 1993*, the Crown road specified in Schedule 1 is transferred to the roads authority specified in Schedule 2 hereunder as from the date of publication of this notice and as from that date the road specified in Schedule 1 ceases to be a Crown road.

The Hon. Stephen Kamper MP  
Minister for Lands and Property

---

**SCHEDULE 1**

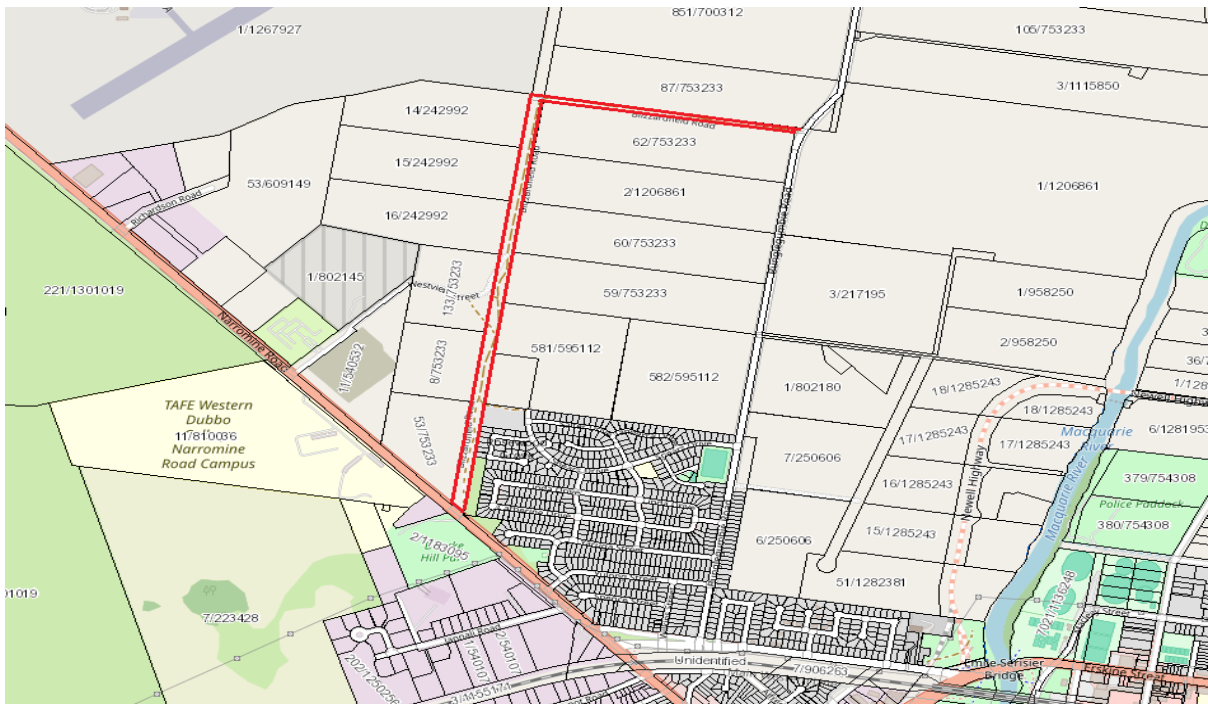
Parish: Dubbo  
County: Gordon  
Land District: Dubbo  
LGA: Dubbo Regional Council

DESCRIPTION: Crown Road north of Lot 62 DP 753233 and east of Lots 14, 15 and 16 DP 242992 and Lots 133, 8 and 53 DP 753233 an area of 8.3 ha classified urban as shown in red outline in the diagram.

---

**SCHEDULE 2**

Roads Authority: Dubbo Regional Council  
DPIE Ref: 24/01860



**ADDITION OF LANDS TO A WESTERN LANDS LEASE  
CROWN LAND MANAGEMENT ACT 2016**

IT is hereby notified that in pursuance of Section 7.15 of the *Crown Land Management Act 2016*, the land particularised in Column 3, being the road closed in Column 4, has been added to the Western Lands Leases identified in Column 1.

The Hon. Stephen Kamper, M.P.  
Minister for Lands and Property

-----  
Description

Parishes – Varies Counties – Varies  
Land District – Varies  
LGA – Balranald

<i>Column 1</i>	<i>Column 2</i>	<i>Column 3</i>	<i>Column 4</i>	<i>Column 5</i>
<i>Western Lands Lease No.</i>	<i>Folio ID</i>	<i>Area Addition (ha)</i>	<i>Former WDR No</i>	<i>Total Area following Addition (ha)</i>
169	5320/768231	2	174	4136
269	5333/768244	32	109	4144
738	4261/766949*; 5926/768814	3.642	68	5650.642
1387	5329/768240	6	108	4662
1408	2587/764615	14	174	1274
1827	5331/768242	20	108	4144
2511	531/761483	12	53	3974
2512	533/761450	30	53	3892
2849	5328/768239	8	108	4132
3636	1474/763246*; 285/760940*; 37/756657; 43/756657	3.2	53	344.5
3656	1475/763247	1.6	53	151.8
3704	1473/763245*; 1471/763243*; 44/756657*	11.1	53	422.3
3954	1812/763706	18.62	68	2747.62
3958	1815/763709	13.76	68	2995.76
3961	1819/763713	42.09	68	5268.09

5879	3318/765574	19.02	68	10581.02
5880	3321/765577	42.49	68	11714.49
7560	1/1089513	21.03	68	4068.03
7619	3857/766300	25	53	14972
7963	2/786868	35	53	11264
7963	2/786868	18.62	68	11282.62
8305	3865/766308	49	53	12483
8332	3862/766305	53	53	12908
8717	4186/766753	2	109	115.3
8718	4244/766872*; 4391/767256	1	109	61.40
8723	5327/768238*; 4243/766871*	28	109	3545
9372	6396/769272	9	53	14344
14473	2/1089513	23.49	68	10526.49
15197	3050/765245*; 36/756657; 45/756657; 629/761661; 701/761778; 1476/763254; 3052/765247	4.4	53	584.4

Note: \* Folio directly affected by land specified in Column 3.

File No.: 18/02858



**DIS-ESTABLISHMENT OF STOCK WATERING PLACE  
LOCAL LAND SERVICES ACT 2013**

I, Stephen Kamper, being the Minister administering the *Crown Land Management Act 2016*, do hereby order that, pursuant to section 106 of the *Local Land Services Act 2013*, the establishment of the stock watering place specified in Column 1 of the Schedule hereunder is hereby dis-established to the extent specified opposite thereto in Column 2 of the Schedule.

The Hon. Stephen Kamper, M.P.  
Minister for Lands and Property

**SCHEDULE**

**Column 1**

Stock Watering Place No. 59

Established: Gazette 29 July 1890; Folio 5984

Name: Clare Tank

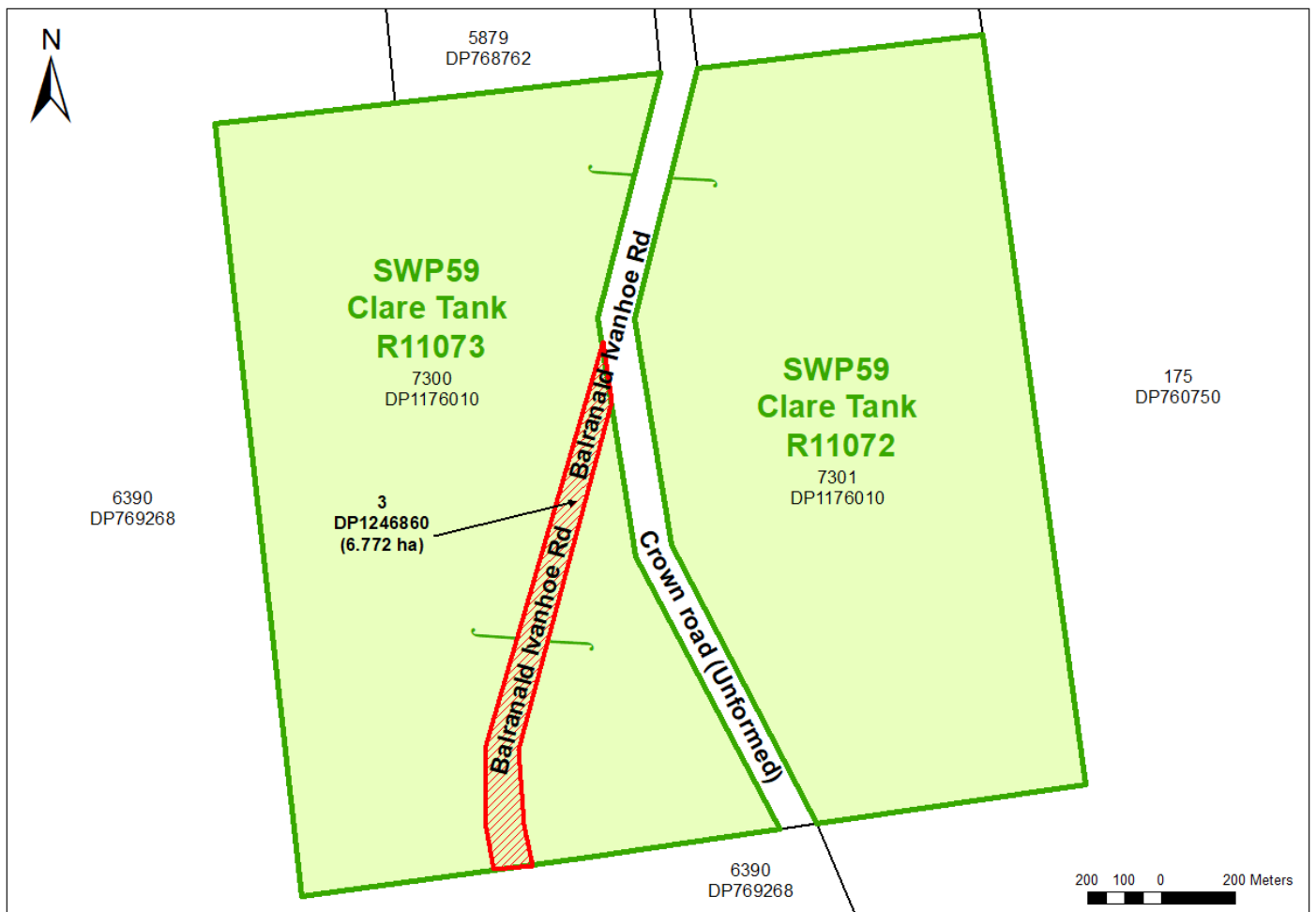
Locality: Clare

Parish: Goondoola

County: Manara

**Column 2**

The part within Lot 3 DP1246860 as shown by red hatching on the diagram below for an area of 6.772 hectares



Note: The land specified in Column 2 is being used as public road known as Balranald Ivanhoe Rd, Clare.

Stock Watering Place No. 59 was established as Public Watering Place No. 59.

File No. 18/02858

**DIS-ESTABLISHMENT OF STOCK WATERING PLACE  
LOCAL LAND SERVICES ACT 2013**

I, Stephen Kamper, being the Minister administering the *Crown Land Management Act 2016*, do hereby order that, pursuant to section 106 of the *Local Land Services Act 2013*, the establishment of the stock watering place specified in Column 1 of the Schedule hereunder is hereby dis-established to the extent specified opposite thereto in Column 2 of the Schedule.

The Hon. Stephen Kamper, M.P.  
Minister for Lands and Property

**SCHEDULE**

**Column 1**

Stock Watering Place No. 1001

Established: Gazette 16 November 1934; Folio 4156

Name: Nullawong Bore

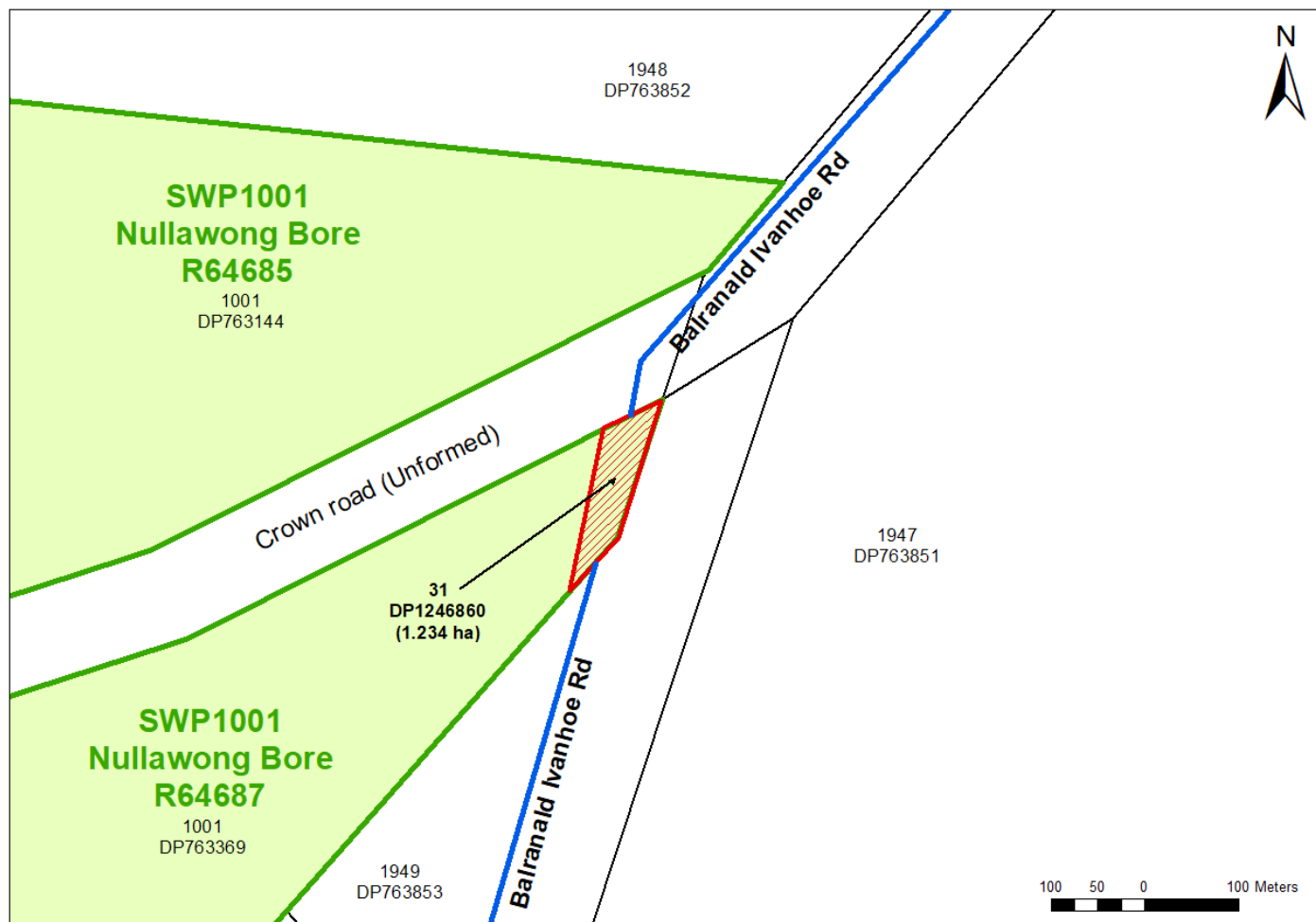
Locality: Balranald

Parish: Nullawong

County: CairaA

**Column 2**

The part within Lot 31 DP1246860 as shown by red hatching on the diagram below for an area of 1.234 hectares



Note: The land specified in Column 2 is being used as public road known as Balranald Ivanhoe Rd, Balranald.

Stock Watering Place No. 1001 was established as Public Watering Place No. 1001.

File No. 18/02858

**DIS-ESTABLISHMENT OF STOCK WATERING PLACE  
LOCAL LAND SERVICES ACT 2013**

I, Stephen Kamper, being the Minister administering the *Crown Land Management Act 2016*, do hereby order that, pursuant to section 106 of the *Local Land Services Act 2013*, the establishment of the stock watering place specified in Column 1 of the Schedule hereunder is hereby dis-established to the extent specified opposite thereto in Column 2 of the Schedule.

The Hon. Stephen Kamper, M.P.  
Minister for Lands and Property

**SCHEDULE**

**Column 1**

Stock Watering Place No. 149

**Column 2**

The part within Lots 40, 43, 65, & 67 in DP1246860 as shown by red hatching on the diagrams below for an area of 16.8249 hectares

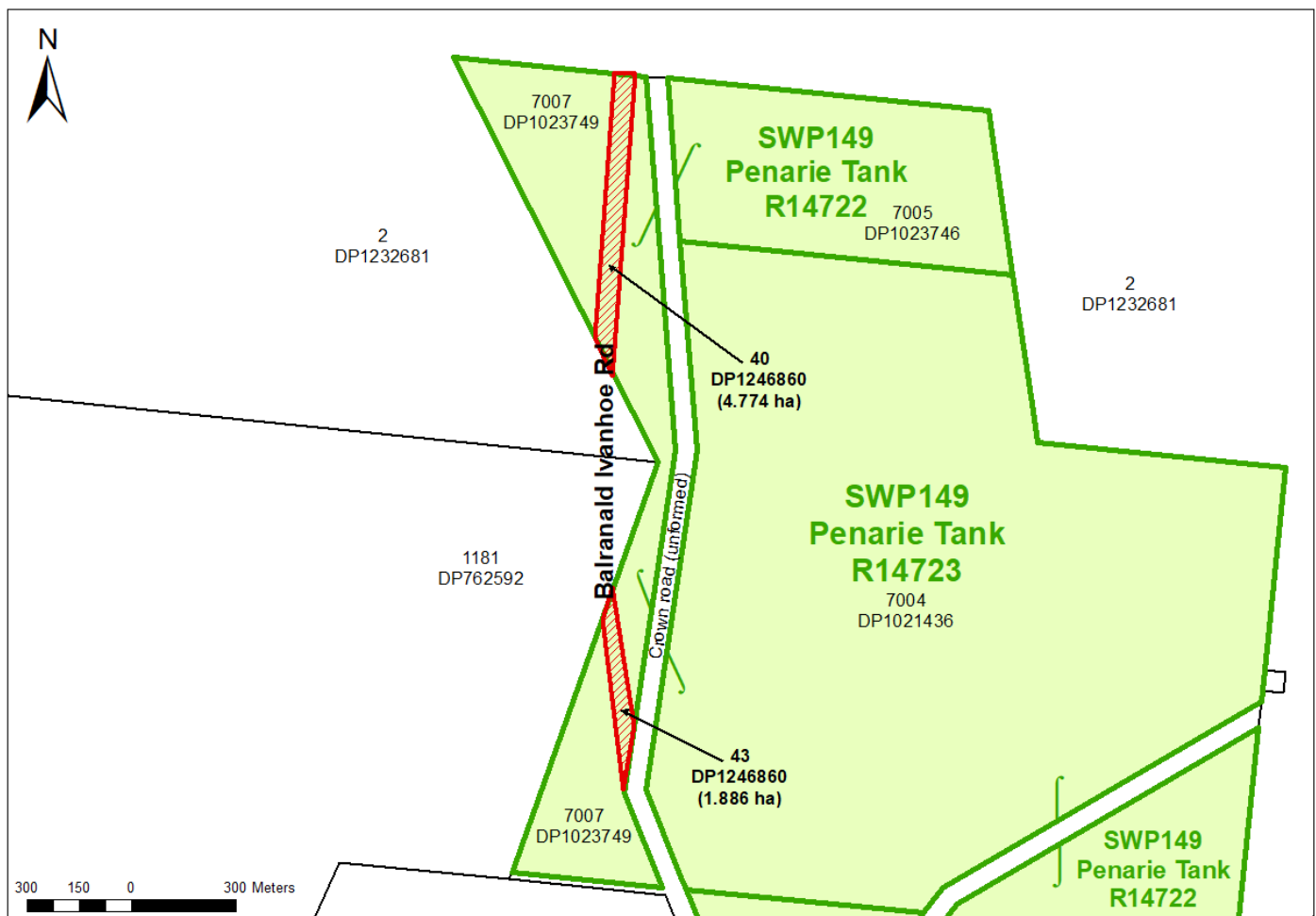
Established: Gazette 13 June 1892; Folio 4837

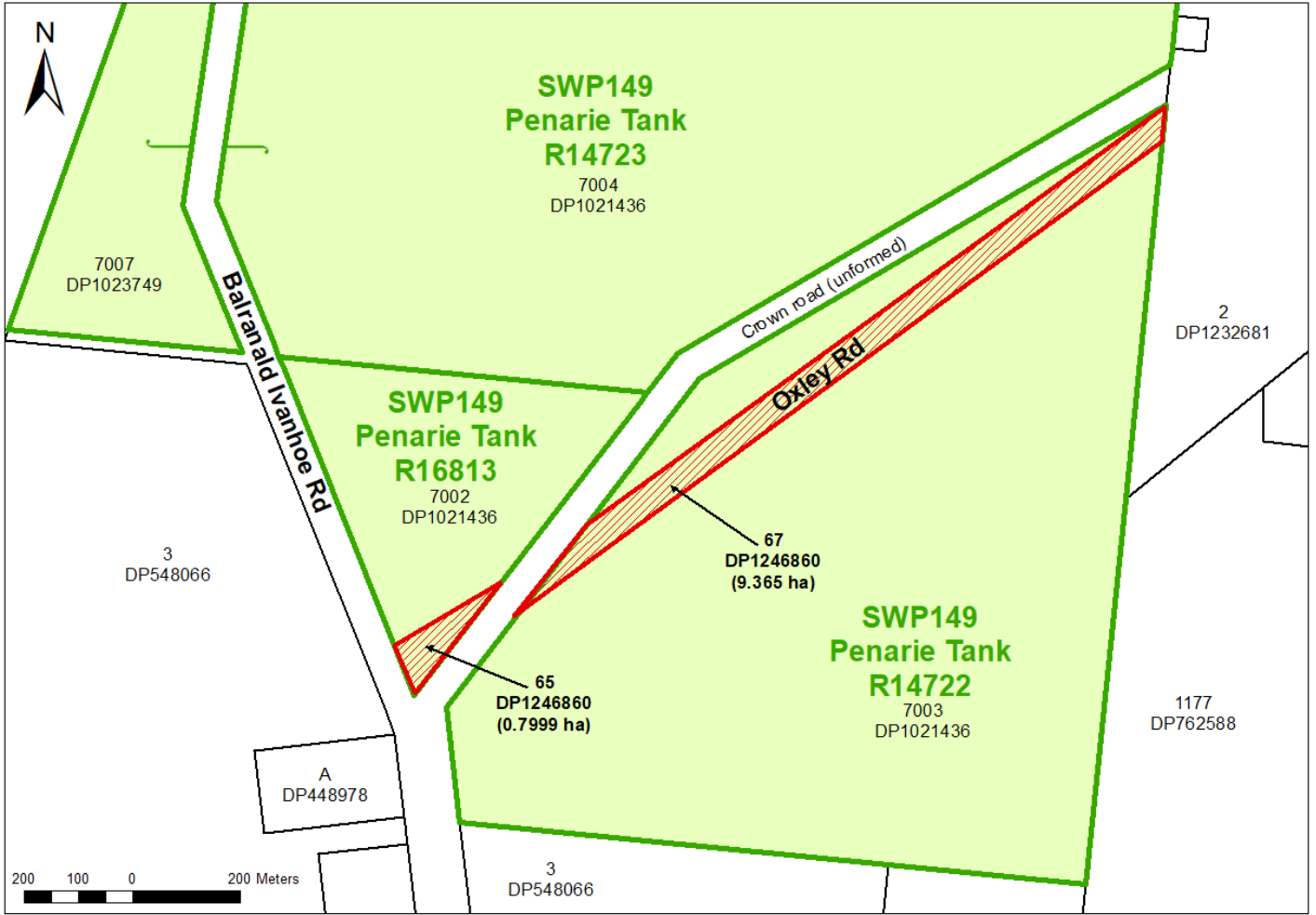
Name: Penarie Tank

Locality: Balranald

Parish: Penarie

County: Caira





Note: The land specified in Column 2 is being used as public road known as Balranald Ivanhoe Rd and Oxley Rd, Balranald.

Stock Watering Place No. 149 was established as Public Watering Place No. 149.

File No. 18/02858

**DIS-ESTABLISHMENT OF STOCK WATERING PLACE  
LOCAL LAND SERVICES ACT 2013**

I, Stephen Kamper, being the Minister administering the *Crown Land Management Act 2016*, do hereby order that, pursuant to section 106 of the *Local Land Services Act 2013*, the establishment of the stock watering place specified in Column 1 of the Schedule hereunder is hereby dis-established to the extent specified opposite thereto in Column 2 of the Schedule.

The Hon. Stephen Kamper, M.P.  
Minister for Lands and Property

**SCHEDULE**

**Column 1**

Stock Watering Place No. 475

Established: Gazette 13 May 1904; Folio 3934

Name: Yarrowal Tank

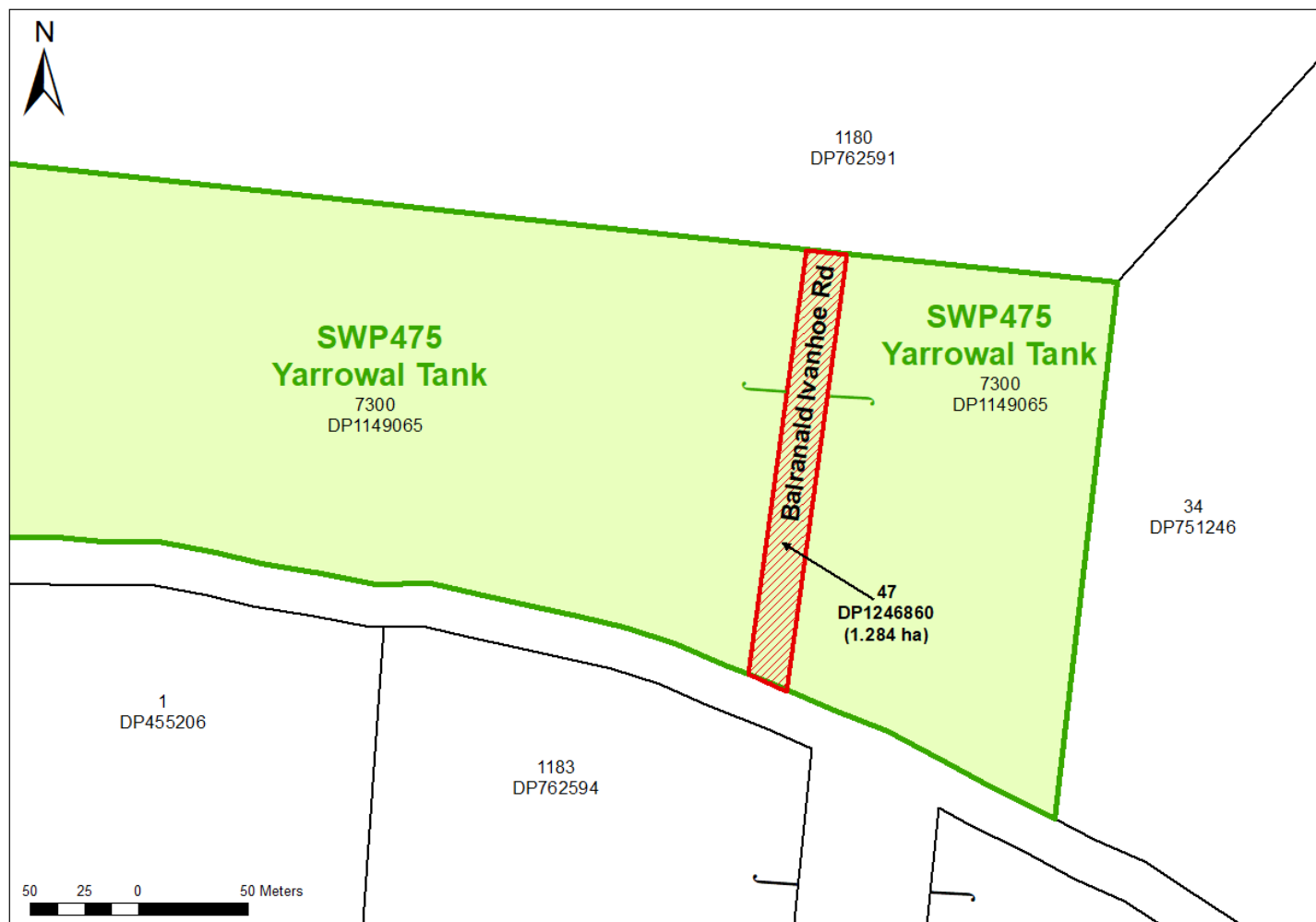
Locality: Balranald

Parish: Yarrowal

County: Caira

**Column 2**

The part within Lot 47 DP1246860 as shown by red hatching on the diagram below for an area of 1.284 hectares



**Note:** The land specified in Column 2 is being used as public road known as Balranald Ivanhoe Rd, Balranald.

Stock Watering Place No. 475 was established as Public Watering Place No. 475.

File No. 18/02858

**DIS-ESTABLISHMENT OF STOCK WATERING PLACE  
LOCAL LAND SERVICES ACT 2013**

I, Stephen Kamper, being the Minister administering the *Crown Land Management Act 2016*, do hereby order that, pursuant to section 106 of the *Local Land Services Act 2013*, the establishment of the stock watering place specified in Column 1 of the Schedule hereunder is hereby dis-established to the extent specified opposite thereto in Column 2 of the Schedule.

The Hon. Stephen Kamper, M.P.  
Minister for Lands and Property

**SCHEDULE**

**Column 1**

Stock Watering Place No. 363

Established: Gazette 20 March 1903; Folio 2285

Name: Morven Tank

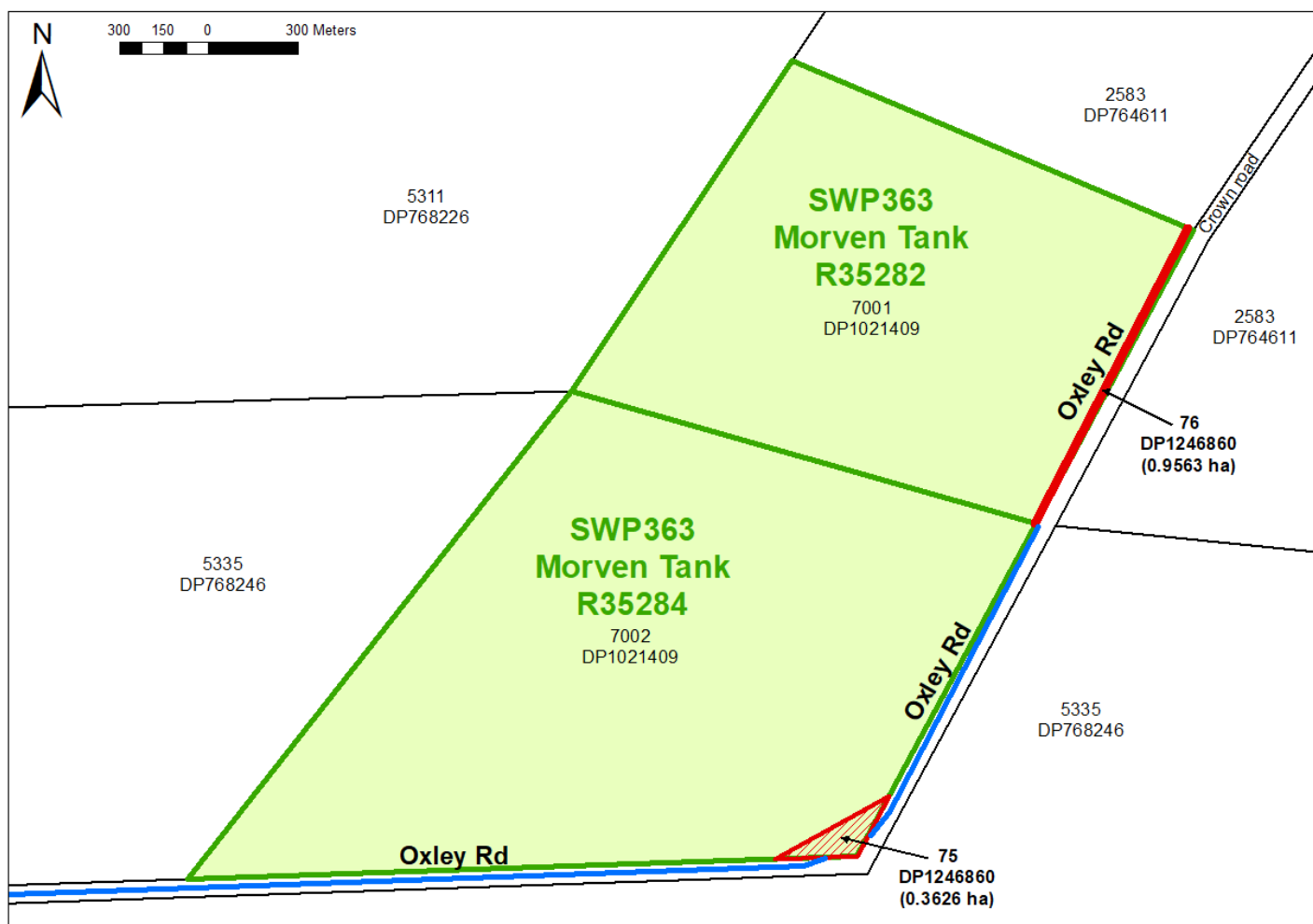
Locality: Oxley

Parish: Jippay

County: Caira

**Column 2**

The part within Lots 75 & 76 in DP1246860 as shown by red hatching and red line on the diagram below for an area of 1.3189 hectares



Note: The land specified in Column 2 is being used as public road known as Oxley Rd, Oxley. Stock Watering Place No. 363 was established as Public Watering Place No. 363.

File No. 18/02858



**DIS-ESTABLISHMENT OF STOCK WATERING PLACE  
LOCAL LAND SERVICES ACT 2013**

I, Stephen Kamper, being the Minister administering the *Crown Land Management Act 2016*, do hereby order that, pursuant to section 106 of the *Local Land Services Act 2013*, the establishment of the stock watering place specified in Column 1 of the Schedule hereunder is hereby dis-established to the extent specified opposite thereto in Column 2 of the Schedule.

The Hon. Stephen Kamper, M.P.  
Minister for Lands and Property

**SCHEDULE**

**Column 1**

Stock Watering Place No. 617

Established: Gazette 12 May 1967; Folio 1521

Name: Kitcho Tank

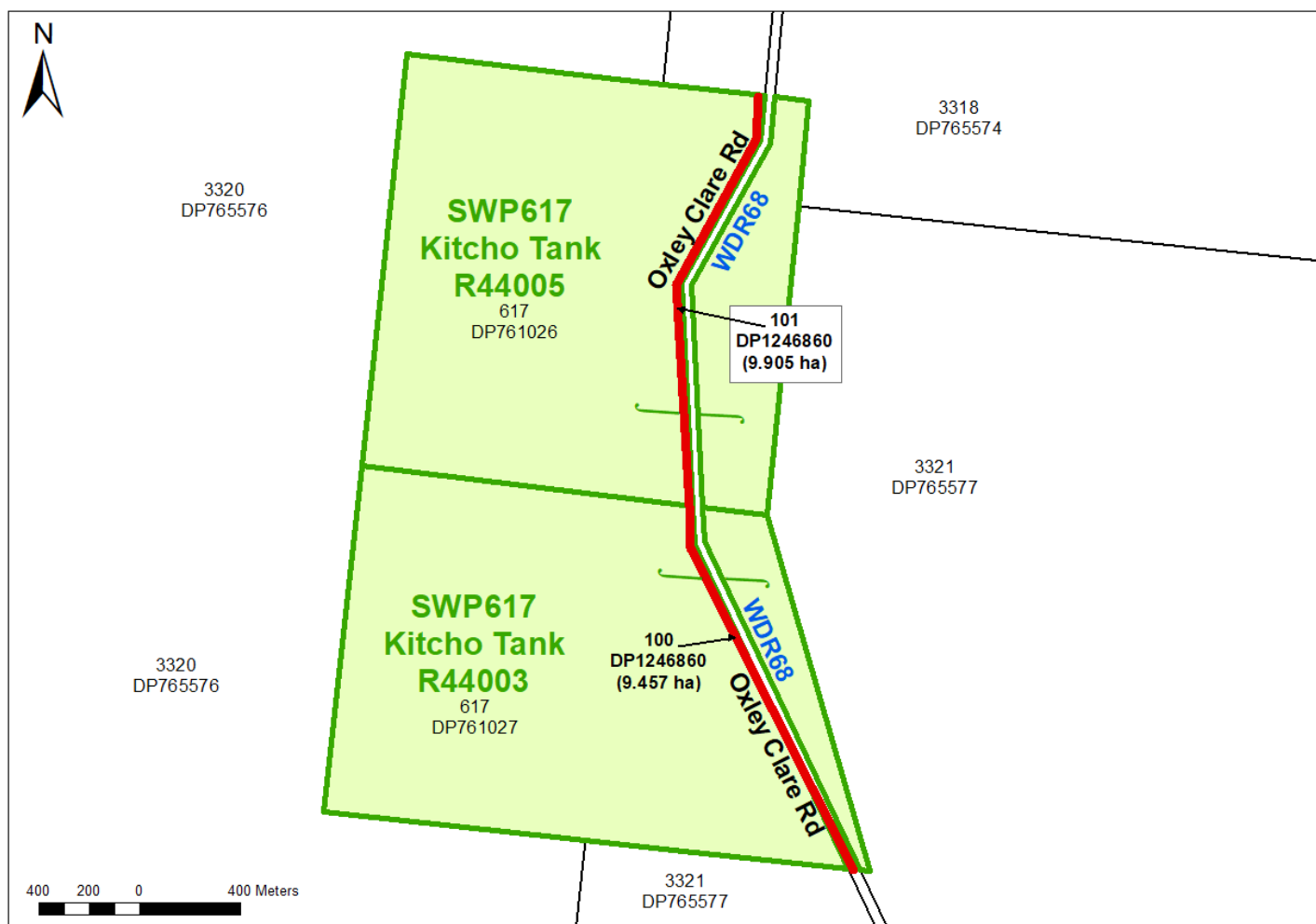
Locality: Oxley

Parish: Kitcho

County: Kilferra

**Column 2**

The part within Lots 100 & 101 in DP1246860 as shown by red line on the diagram below for an area of 19.362 hectares



Note: The land specified in Column 2 is being used as public road known as Oxley Clare Rd, Oxley.

Stock Watering Place No. 617 was established as Public Watering Place No. 617.

File No. 18/02858



**WITHDRAWAL OF LANDS FROM WESTERN LANDS LEASES  
CROWN LAND MANAGEMENT ACT 2016**

IT is hereby notified that in pursuance of Clause 52(2) in Schedule 3 of the *Crown Land Management Act 2016*, the land particularised in Column 1 has been withdrawn from the Western Lands Leases identified in Column 2 for the purpose of being dedicated as public road.

The Hon. Stephen Kamper, M.P.  
Minister for Lands and Property

-----  
Description

Parishes – Varies    Counties – Varies  
Land District – Varies  
LGA – Balranald

<i>Column 1</i>	<i>Column 2</i>	<i>Column 3</i>	<i>Column 4</i>	<i>Column 5</i>
<i>Land Withdrawn from Western Lands Lease (Lot/DP)</i>	<i>Western Lands Lease affected by Withdrawal</i>	<i>Folio ID affected by Withdrawal</i>	<i>Area Withdrawn from Lease (ha)</i>	<i>Area of Lease following Withdrawal (ha)</i>
80/1246860	169	5320/768231	58.27	4077.73
136/1246860	169	5320/768231	2.077	4076
117/1246860	269	5333/768244	40.52	4103.48
119/1246860	269	5333/768244	6.906	4097
71/1246860	460	2580/764608*; 4458/767443	14.88	3520
35/1246860	592	5310/768225*; 5309/768224; 23/751177	22.42	4170
17/1246860	680	129/760760	2.693	4057.307
19/1246860	680	129/760760	17.47	4040
11/1246860	738	4261/766949*; 5926/768814	56.25	5594.392
109/1246860	738	4261/766949*; 5926/768814	4.976	5589
7/1246860	826	5873/768765	11.33	1363
16/1246860	925	5796/768695*; 5797/768696	22.67	4091

70/1246860	1049	5336/768247	30.23	3978.77
122/1246860	1049	5336/768247	12.25	3966.52
125/1246860	1049	5336/768247	4.07	3962.45
126/1246860	1049	5336/768247	0.1299	3962
12/1246860	1250	4262/766950*; 5805/768704	25.08	4914
25/1246860	1273	6651/769423*; 5794/768693	38.57	2043
4/1246860	1276	6390/769268	43.76	5342
110/1246860	1387	5329/768240	6.346	4655.654
112/1246860	1387	5329/768240	10.05	4646
137/1246860	1408	2587/764615	25.22	1249
73/1246860	1450	5335/768246*; 7/751210	25.17	4416
128/1246860	1468	2579/764607	1.381	1111
77/1246860	1472	2583/764611	14.97	1668.03
79/1246860	1472	2583/764611	5.24	1663
1/1246860	1684	5870/768762*; 5871/768763	0.1211	2689
113/1246860	1827	5331/768242	29.23	4115
58/1246860	2030	273/761000	0.0851	51.71
10/1246860	2142	4260/766948*; 2/777867	39.7	5735
9/1246860	2169	4259/766947*; 6112/761020; 6113/761021; 358/761030	6.635	4920
133/1246860	2511	531/761483	18.14	3956
94/1246860	2512	533/761450	44.95	3847
114/1246860	2849	5328/768239	15.61	4116
39/1246860	3193	2/1232681	17.47	6262.53
41/1246860	3193	2/1232681	2.018	6260.512
68/1246860	3193	2/1232681	53.98	6207
51/1246860	3201	1184/762595	10.49	1314.51
53/1246860	3201	1184/762595	11.01	1304
42/1246860	3203	1181/762592	3.106	357.9
37/1246860	3538	1172/762583	17.55	2267
38/1246860	3539	1731/762704	32.17	4189
34/1246860	3628	1566/763240	20.48	519.7
89/1246860	3636	1474/763246*; 285/760940; 37/756657; 43/756657;	3.244	341.256

90/1246860	3636	285/760940*; 1474/763246; 37/756657; 43/756657	0.3633	340.9
88/1246860	3656	1475/763247	1.992	149.8
91/1246860	3704	1473/763245*; 1471/763243; 44/756657	5.834	416.466
92/1246860	3704	1471/763243*; 1473/763245; 44/756657	9.169	407.297
93/1246860	3704	44/756657*; 1471/763243; 1473/763245	0.7013	406.6
106/1246860	3954	1812/763706	28.48	2719
104/1246860	3958	1815/763709	20.41	2975
103/1246860	3961	1819/763713	64.3	5204
32/1246860	4102	1949/763853	12.91	3540
28/1246860	4105	1947/763851	39.22	3829
26/1246860	4106	6650/769423*; 1946/763850	5.14	1720.86
27/1246860	4106	1946/763850*; 6650/769423	20.13	1701
36/1246860	4960	1171/764501	43.18	3465
23/1246860	5501	3256/765482	7.576	2311
21/1246860	5502	3255/765481	15.98	2665
22/1246860	5504	2/793395	30.7	2037
102/1246860	5879	3318/765574	28.33	10553
99/1246860	5880	3321/765577	63.41	11651
5/1246860	6091	3584/765936	26.97	14070
107/1246860	7560	1/1089513	31.53	4037
95/1246860	7619	3857/766300	36.33	14936
20/1246860	7798	3856/766299	50.34	13252
13/1246860	7881	3854/766297	6.648	10248.352
15/1246860	7881	3854/766297	1.289	10247
98/1246860	7963	2/786868	43.61	11239.01
130/1246860	7963	2/786868	33.7	11205
132/1246860	8305	3865/766308	63.81	12419
131/1246860	8332	3862/766305	91.01	12817
120/1246860	8723	5327/768238*; 4243/766871	24.38	3520.62
121/1246860	8723	4243/766871*; 5327/768238	12.16	3508
134/1246860	9372	6396/769272	13.46	14331

69/1246860	11492	74/725338*; 73/725338; 72/751181	2.848	190.2
------------	-------	--	-------	-------

Note: \* Folio directly affected by land specified in Column 1.

File No.: 18/02858

**CROWN LAND MANAGEMENT ACT 2016**  
**RESERVE OF CROWN LAND**

Pursuant to section 2.8 of the *Crown Land Management Act 2016*, the Crown land specified in Column 1 of the following Schedule is reserved for the purpose(s) as specified opposite in Column 2 of the Schedule.

The Hon. Stephen Kamper MP  
Minister for Lands and Property

---

<b>Column 1</b>	<b>Schedule</b>
Land District: Metropolitan Local Government Area: City Of Parramatta Locality: Parramatta	<b>Column 2</b> Reserve No. 1040852 Purpose: Police Purposes
Whole Lots: Lot 1 DP 1163104, Lot 2 DP 1169437, Lots 1-8 DP 978272 Parish St John County Cumberland	
Area: about 2,249.5 square metres File Reference: R1040852/NEW/001	
Notes: Does not revoke underlying reserves	

---

**CROWN LAND MANAGEMENT ACT 2016**  
**NOTICE - CROWN LAND TO BE USED OR OCCUPIED FOR OTHER PURPOSE UNDER S 2.18(2)(b)**

Pursuant to section 2.18(2)(b) of the Crown Land Management Act 2016, the Crown land specified in Column 2 of the following Schedule is proposed to be used or occupied under a relevant interest granted for the purpose(s) specified in Column 1 of the following Schedule.

The Hon. Stephen Kamper MP  
Minister for Lands and Property

---

<b>Column 1</b>	<b>Schedule</b>	<b>Column 2</b>
Communication Facilities (relevant interest - Licence 644974) Access (relevant interest - Licence 644974)		Reserve No. 77233 Public Purpose: Public Recreation Notified: 12-Nov-1954 File Reference: R77233/PURP003/001

---

<b>Column 1</b>	<b>Schedule</b>	<b>Column 2</b>
Communication Facilities (relevant interest - Licence 645122) Access (relevant interest - Licence 645122)		Reserve No. 89552 Public Purpose: Public Recreation Notified: 22-Aug-1975 File Reference: R89552/PURP003/001

---

<b>Column 1</b>	<b>Schedule</b>	<b>Column 2</b>
Communication Facilities (relevant interest - Licence 645120) Access (relevant interest - Licence 645120)		Reserve No. 89552 Public Purpose: Public Recreation Notified: 22-Aug-1975 File Reference: R89552/PURP004/001

---

<b>Column 1</b>	<b>Schedule</b>	<b>Column 2</b>
Access (relevant interest - Licence 645120)		Reserve No. 97507 Public Purpose: Future Public Requirements Notified: 2-Nov-1984 File Reference: R97507/PURP003/001

---

<b>Column 1</b>	<b>Schedule</b>	<b>Column 2</b>
Access (relevant interest - Licence 645120)		Reserve No. 64593 Public Purpose: Travelling Stock Notified: 15-Jun-1934 File Reference: R64593/PURP003/001

---

<b>Column 1</b>	<b>Schedule</b>	<b>Column 2</b>
Access (relevant interest - Licence 645122)		Reserve No. 97507 Public Purpose: Future Public Requirements Notified: 2-Nov-1984 File Reference: R97507/PURP004/001

---

---

**Schedule****Column 1**

Access (relevant interest - Licence 645122)

**Column 2**Reserve No. 64593  
Public Purpose: Travelling Stock  
Notified: 15-Jun-1934  
File Reference: R64593/PURP004/001

---

**Schedule****Column 1**Communication Facilities (relevant interest - Licence 645129)  
Access (relevant interest - Licence 645129)**Column 2**Reserve No. 1440  
Public Purpose: Public Recreation  
Notified: 5-Oct-1875  
File Reference: R1440/PURP004/001

---

**Schedule****Column 1**Communication Facilities (relevant interest - Licence 645129)  
Access (relevant interest - Licence 645129)**Column 2**Reserve No. 1810  
Public Purpose: Trigonometrical Purposes, Gravel  
Notified: 20-Jul-1877  
File Reference: R1810/PURP006/001

---

**Schedule****Column 1**Communication Facilities (relevant interest - Licence 645129)  
Access (relevant interest - Licence 645129)**Column 2**Dedication No. 620074  
Public Purpose: Public Recreation  
Notified: 17-Mar-1876  
File Reference: R620074/PURP004/001

---

**Schedule****Column 1**Communication Facilities (relevant interest - Licence 645129)  
Access (relevant interest - Licence 645129)**Column 2**Dedication No. 620099  
Public Purpose: Public Park  
Notified: 17-Mar-1885  
File Reference: R620099/PURP005/001

---

**Schedule****Column 1**Communication Facilities (relevant interest - Licence 645129)  
Access (relevant interest - Licence 645129)**Column 2**Dedication No. 620101  
Public Purpose: Public Park  
Notified: 18-Oct-1887  
File Reference: R620101/PURP004/001

---

**Schedule****Column 1**Communication Facilities (relevant interest - Licence 645130)  
Access (relevant interest - Licence 645130)**Column 2**Reserve No. 1440  
Public Purpose: Public Recreation  
Notified: 5-Oct-1875  
File Reference: R1440/PURP005/001

---

**Schedule****Column 1**Communication Facilities (relevant interest - Licence 645130)  
Access (relevant interest - Licence 645130)**Column 2**Reserve No. 1810  
Public Purpose: Trigonometrical Purposes, Gravel  
Notified: 20-Jul-1877  
File Reference: R1810/PURP007/001

---

**Schedule****Column 1**

Communication Facilities (relevant interest - Licence 645130)  
Access (relevant interest - Licence 645130)

**Column 2**

Dedication No. 620074  
Public Purpose: Public Recreation  
Notified: 17-Mar-1876  
File Reference: R620074/PURP005/001

---

**Schedule****Column 1**

Communication Facilities (relevant interest - Licence 645130)  
Access (relevant interest - Licence 645130)

**Column 2**

Dedication No. 620099  
Public Purpose: Public Park  
Notified: 17-Mar-1885  
File Reference: R620099/PURP006/001

---

**Schedule****Column 1**

Communication Facilities (relevant interest - Licence 645130)  
Access (relevant interest - Licence 645130)

**Column 2**

Dedication No. 620101  
Public Purpose: Public Park  
Notified: 18-Oct-1887  
File Reference: R620101/PURP005/001

---

**Schedule****Column 1**

Communication Facilities (relevant interest - Licence 645139)  
Access (relevant interest - Licence 645139)

**Column 2**

Reserve No. 1806  
Public Purpose: Trigonometrical Purposes  
Notified: 4-Sep-1882  
File Reference: R1806/PURP001/001

---

**Schedule****Column 1**

Communication Facilities (relevant interest - Licence 645139)  
Access (relevant interest - Licence 645139)

**Column 2**

Reserve No. 753943  
Public Purpose: Future Public Requirements  
Notified: 29-Jun-2007  
File Reference: R753943/PURP001/001

---

**Schedule****Column 1**

Access (relevant interest - Licence 645139)

**Column 2**

Reserve No. 72532  
Public Purpose: Travelling Stock  
Notified: 19-Dec-1947  
File Reference: R72532/PURP001/001

---

**Schedule****Column 1**

Access (relevant interest - Licence 645139)

**Column 2**

Reserve No. 1033628  
Public Purpose: Nature Conservation, Travelling Stock  
Notified: 4-Nov-2011  
File Reference: R1033628/PURP004/001

---

**Schedule****Column 1**

Access (relevant interest - Licence 645139)

**Column 2**

Reserve No. 778  
Public Purpose: Travelling Stock  
Notified: 2-Jul-1875  
File Reference: R778/PURP002/001



---

**Schedule**

**Column 1**

Communication Facilities (relevant interest - Licence 645140)  
Access (relevant interest - Licence 645140)

**Column 2**

Reserve No. 1806  
Public Purpose: Trigonometrical Purposes  
Notified: 4-Sep-1882  
File Reference: R1806/PURP002/001

---

**Schedule**

**Column 1**

Communication Facilities (relevant interest - Licence 645140)  
Access (relevant interest - Licence 645140)

**Column 2**

Reserve No. 753943  
Public Purpose: Future Public Requirements  
Notified: 29-Jun-2007  
File Reference: R753943/PURP002/001

---

**Schedule**

**Column 1**

Access (relevant interest - Licence 645140)

**Column 2**

Reserve No. 72532  
Public Purpose: Travelling Stock  
Notified: 19-Dec-1947  
File Reference: R72532/PURP002/001

---

**Schedule**

**Column 1**

Access (relevant interest - Licence 645140)

**Column 2**

Reserve No. 1033628  
Public Purpose: Nature Conservation, Travelling Stock  
Notified: 4-Nov-2011  
File Reference: R1033628/PURP005/001

---

**Schedule**

**Column 1**

Access (relevant interest - Licence 645140)

**Column 2**

Reserve No. 778  
Public Purpose: Travelling Stock  
Notified: 2-Jul-1875  
File Reference: R778/PURP003/001

---

**CROWN LAND MANAGEMENT ACT 2016**  
**NOTICE - CROWN LAND TO BE USED OR OCCUPIED FOR OTHER PURPOSE UNDER S 2.18(2)(b)**

Pursuant to section 2.18(2)(b) of the Crown Land Management Act 2016, the Crown land specified in Column 2 of the following Schedule is proposed to be used or occupied under a relevant interest granted for the purpose(s) specified in Column 1 of the following Schedule.

The Hon. Stephen Kamper MP  
Minister for Lands and Property

---

<b>Column 1</b>	<b>Schedule</b>
Road Construction (relevant interest - Licence 644089)	<b>Column 2</b> Reserve No. 1548 Public Purpose: Water Supply, Camping Notified: 24-Feb-1879 File Reference: R1548 (1037328)/PURP001/001

---

<b>Column 1</b>	<b>Schedule</b>
Site Investigation (relevant interest - Licence 634175) Vegetation Management (relevant interest - Licence 634175)	<b>Column 2</b> Reserve No. 755259 Public Purpose: Future Public Requirements Notified: 29-Jun-2007 File Reference: R755259/PURP004/001

---

<b>Column 1</b>	<b>Schedule</b>
Access (relevant interest - Licence 640692) Fish Cleaning Sink (relevant interest - Licence 640692) Jetty (relevant interest - Licence 640692) Landing/Platform (relevant interest - Licence 640692) Reclamation (relevant interest - Licence 640692) Seawall (relevant interest - Licence 640692)	<b>Column 2</b> Reserve No. 1011268 Public Purpose: Future Public Requirements Notified: 3-Feb-2006 File Reference: R1011268/PURP1039/001

---

<b>Column 1</b>	<b>Schedule</b>
Access (relevant interest - Licence 640692) Fish Cleaning Sink (relevant interest - Licence 640692) Jetty (relevant interest - Licence 640692) Landing/Platform (relevant interest - Licence 640692) Reclamation (relevant interest - Licence 640692) Seawall (relevant interest - Licence 640692)	<b>Column 2</b> Reserve No. 69668 Public Purpose: Public Recreation Notified: 15-Nov-1940 File Reference: R69668/PURP001/001

---

<b>Column 1</b>	<b>Schedule</b>
Access (relevant interest - Licence 640692) Fish Cleaning Sink (relevant interest - Licence 640692) Jetty (relevant interest - Licence 640692) Landing/Platform (relevant interest - Licence 640692) Reclamation (relevant interest - Licence 640692) Seawall (relevant interest - Licence 640692)	<b>Column 2</b> Reserve No. 56146 Public Purpose: Generally Notified: 11-May-1923 File Reference: R56146/PURP967/001

---

**Column 1**

Access (relevant interest - Licence 640692)  
Fish Cleaning Sink (relevant interest - Licence 640692)  
Jetty (relevant interest - Licence 640692)  
Landing/Platform (relevant interest - Licence 640692)  
Reclamation (relevant interest - Licence 640692)  
Seawall (relevant interest - Licence 640692)

**Schedule****Column 2**

Reserve No. 1011528  
Public Purpose: Access And Public Requirements, Tourism Purposes  
And Environmental And Heritage Conservation  
Notified: 9-Jun-2006  
File Reference: R1011528/PURP028/001

---

**Column 1**

Pump Site (relevant interest - Licence 641225)

**Schedule****Column 2**

Reserve No. 395  
Public Purpose: Water Supply, Access  
Notified: 5-Dec-1983  
File Reference: R395/PURP003/001

---

**Column 1**

Pump Site (relevant interest - Licence 641225)

**Schedule****Column 2**

Reserve No. 2419  
Public Purpose: Water  
Notified: 25-Jul-1881  
File Reference: R2419/PURP009/001

---

**Column 1**

Pump Site (relevant interest - Licence 641225)

**Schedule****Column 2**

Reserve No. 3980  
Public Purpose: Other Public Purposes, Recreation  
Notified: 24-Sep-1887  
File Reference: R3980/PURP002/001

---

**Column 1**

Pipeline (relevant interest - Licence 641225)

**Schedule****Column 2**

Reserve No. 60288  
Public Purpose: Public Recreation  
Notified: 10-Feb-1928  
File Reference: R60288/PURP002/001

---

**Column 1**

Pipeline (relevant interest - Licence 641225)

**Schedule****Column 2**

Reserve No. 1011549  
Public Purpose: Tourist Facilities And Services, Community  
Purposes, Environmental Protection, Rural Services, Public  
Recreation  
Notified: 5-May-2006  
File Reference: R1011549/PURP011/001

---

**Column 1**

Pipeline (relevant interest - Licence 641225)

**Schedule****Column 2**

Reserve No. 752329  
Public Purpose: Future Public Requirements  
Notified: 29-Jun-2007  
File Reference: R752329/PURP001/001

---

**Column 1**

Rifle Range (relevant interest - Licence 638549)

**Schedule****Column 2**Reserve No. 44509  
Public Purpose: Rifle Range  
Notified: 27-Oct-1909  
File Reference: R44509/PURP001/001**Column 1**

Pipeline (relevant interest - Licence 642814)

**Schedule****Column 2**Reserve No. 56146  
Public Purpose: Generally  
Notified: 11-May-1923  
File Reference: R56146/PURP970/001**Column 1**

Pipeline (relevant interest - Licence 642814)

**Schedule****Column 2**Reserve No. 1011268  
Public Purpose: Future Public Requirements  
Notified: 3-Feb-2006  
File Reference: R1011268/PURP1042/001**Column 1**Pipeline (relevant interest - Licence 642814)  
Water Supply (relevant interest - Licence 642814)**Schedule****Column 2**Reserve No. 1819  
Public Purpose: Travelling Stock  
Notified: 13-Nov-1882  
File Reference: R1819/PURP001/001**Column 1**

Levee Bank (relevant interest - Licence 637874)

**Schedule****Column 2**Reserve No. 751746  
Public Purpose: Future Public Requirements  
Notified: 29-Jun-2007  
File Reference: R751746/PURP002/001**Column 1**

Commercial Marina (relevant interest - Licence 569839)

**Schedule****Column 2**Reserve No. 56146  
Public Purpose: Generally  
Notified: 11-May-1923  
File Reference: R56146/PURP971/001**Column 1**

Commercial Marina (relevant interest - Licence 569839)

**Schedule****Column 2**Reserve No. 1011268  
Public Purpose: Future Public Requirements  
Notified: 3-Feb-2006  
File Reference: R1011268/PURP1043/001

**Column 1**

Commercial Marina (relevant interest - Licence 569839)

**Schedule****Column 2**

Reserve No. 1013008

Public Purpose: Access And Public Requirements, Tourism Purposes  
And Environmental And Heritage Conservation

Notified: 19-Jan-2007

File Reference: R1013008/PURP005/001

---

**Column 1**

Marina (relevant interest - Licence 589752)

**Schedule****Column 2**

Reserve No. 56146

Public Purpose: Generally

Notified: 11-May-1923

File Reference: R56146/PURP972/001

---

**Column 1**

Marina (relevant interest - Licence 589752)

**Schedule****Column 2**

Reserve No. 1011268

Public Purpose: Future Public Requirements

Notified: 3-Feb-2006

File Reference: R1011268/PURP1044/001

---

**Column 1**

Marina (relevant interest - Licence 589752)

**Schedule****Column 2**

Reserve No. 1013008

Public Purpose: Access And Public Requirements, Tourism Purposes  
And Environmental And Heritage Conservation

Notified: 19-Jan-2007

File Reference: R1013008/PURP006/001

---

**Column 1**

Boating Facility/Activity (relevant interest - Licence 631166)

Commercial Marina (relevant interest - Licence 631166)

**Schedule****Column 2**

Reserve No. 752026

Public Purpose: Future Public Requirements

Notified: 29-Jun-2007

File Reference: R752026/PURP001/001

---

**Column 1**

Boating Facility/Activity (relevant interest - Licence 631166)

Commercial Marina (relevant interest - Licence 631166)

**Schedule****Column 2**

Reserve No. 1011268

Public Purpose: Future Public Requirements

Notified: 3-Feb-2006

File Reference: R1011268/PURP1045/001

---

**Column 1**

Boating Facility/Activity (relevant interest - Licence 631166)

Commercial Marina (relevant interest - Licence 631166)

**Schedule****Column 2**

Reserve No. 1013008

Public Purpose: Access And Public Requirements, Tourism Purposes  
And Environmental And Heritage Conservation

Notified: 19-Jan-2007

File Reference: R1013008/PURP007/001

---

**Column 1**

Walkway (relevant interest - Licence 641572)

**Schedule****Column 2**

Reserve No. 752011

Public Purpose: Future Public Requirements

Notified: 29-Jun-2007

File Reference: R752011/PURP003/001

---

**Column 1**

Walkway (relevant interest - Licence 641572)

**Schedule****Column 2**

Reserve No. 1012648

Public Purpose: Access And Public Requirements, Tourism Purposes  
And Environmental And Heritage Conservation

Notified: 10-Nov-2006

File Reference: R1012648/PURP003/001

---

**Column 1**

Access (relevant interest - Licence 640758)

**Schedule****Column 2**

Reserve No. 2566

Public Purpose: Coal Mining Purposes

Notified: 23-Oct-1886

File Reference: R2566 (1002607)/PURP001/001

---

**CROWN LAND MANAGEMENT ACT 2016**

**DECLARATION OF LAND TO BE CROWN LAND**

Pursuant to section 4.4 of the *Crown Land Management Act 2016*, the Minister for Lands and Property declares that the land specified hereunder is to be Crown Land.

The Hon. Stephen Kamper MP  
Minister for Lands and Property

Land District – Metropolitan

Local Government Area – City of Parramatta

Parish – St John; County – Cumberland

Lots 1-8 DP 978272, Lot 1 DP 1163104 at Parramatta

---

**CROWN LAND MANAGEMENT ACT 2016  
DISSOLUTION OF STATUTORY LAND MANAGER**

Pursuant to clause 34(1) of Schedule 5 to the *Crown Land Management Act 2016*, the statutory land manager specified in Column 1 of the Schedule hereunder is dissolved by this Act.

The Hon. Stephen Kamper MP  
Minister for Lands and Property

---

**Schedule**

**Column 1**

Dubbo Community For Non-Profit Making Organisation (R93699)  
Reserve Land Manager

---



**CROWN LAND MANAGEMENT ACT 2016**  
**APPOINTMENT OF CROWN LAND MANAGER**

Pursuant to clause 3.3 of Part 3 to the *Crown Land Management Act 2016*, the persons specified in Schedule 1 hereunder are appointed, for the terms of office specified in that Schedule, as Crown land manager of the land referred to in Schedule 2.

It is a condition of the appointment that the performance of duties as Crown land manager must be in compliance with the code of conduct adopted under section 440 of the *Local Government Act 1993*.

The Hon. Stephen Kamper MP  
Minister for Lands and Property

---

**Schedule 1**

Ballina Shire Council (ABN: 53 929 887 369)

For a term commencing the day of this notice

**Schedule 2**

Part Reserve No. 75925  
Reserve Purpose: Public Recreation  
Notified: 15-May-1953

Notes: This appointment replaces New South Wales Crown Holiday Parks Land Manager as Crown Land Manager of this part of the reserve. The New South Wales Crown Holiday Parks Land Manager's appointment as Crown Land Manager over this part of Reserve 75925 for Public Recreation is revoked by this notification.



File Reference: R75925/MGT002/003

---

**CROWN LAND MANAGEMENT ACT 2016**  
**APPOINTMENT OF CROWN LAND MANAGER**

Pursuant to clause 3.3 of Part 3 to the *Crown Land Management Act 2016*, the persons specified in Schedule 1 hereunder are appointed, for the terms of office specified in that Schedule, as Crown land manager of the land referred to in Schedule 2.

It is a condition of the appointment that the performance of duties as Crown land manager must be in compliance with the code of conduct adopted under section 440 of the *Local Government Act 1993*.

The Hon. Stephen Kamper MP  
Minister for Lands and Property

---

**Schedule 1**

Gunnedah Shire Council (ABN: 80 183 655 793)

For a term commencing the day of this notice

**Schedule 2**

Reserve No. 1869  
Reserve Purpose: Public Recreation  
Notified: 12-Feb-1883

File Reference: R1869/MGT001/001

---

**CROWN LAND MANAGEMENT ACT 2016**  
**APPOINTMENT OF CROWN LAND MANAGER**

Pursuant to clause 3.3 of Part 3 to the *Crown Land Management Act 2016*, the persons specified in Schedule 1 hereunder are appointed, for the terms of office specified in that Schedule, as Crown land manager of the land referred to in Schedule 2.

It is a condition of the appointment that the performance of duties as Crown land manager must be in compliance with the code of conduct adopted under section 440 of the *Local Government Act 1993*.

The Hon. Stephen Kamper MP  
Minister for Lands and Property

---

**Schedule 1**

Gunnedah Shire Council (ABN: 80 183 655 793)

For a term commencing the day of this notice

**Schedule 2**

Reserve No. 10985  
Reserve Purpose: Public Recreation  
Notified: 15-Mar-1890

File Reference: R10985/MGT001/001

---

**CROWN LAND MANAGEMENT ACT 2016**  
**APPOINTMENT OF CROWN LAND MANAGER**

Pursuant to clause 3.3 of Part 3 to the *Crown Land Management Act 2016*, the persons specified in Schedule 1 hereunder are appointed, for the terms of office specified in that Schedule, as Crown land manager of the land referred to in Schedule 2.

It is a condition of the appointment that the performance of duties as Crown land manager must be in compliance with the code of conduct adopted under section 440 of the *Local Government Act 1993*.

The Hon. Stephen Kamper MP  
Minister for Lands and Property

---

**Schedule 1**

Gunnedah Shire Council (ABN: 80 183 655 793)

For a term commencing the day of this notice

**Schedule 2**

Reserve No. 33914  
Reserve Purpose: Public Recreation  
Notified: 5-Mar-1902

File Reference: R33914/MGT001/001

---

**CROWN LAND MANAGEMENT ACT 2016**  
**APPOINTMENT OF CROWN LAND MANAGER**

Pursuant to clause 3.3 of Part 3 to the *Crown Land Management Act 2016*, the persons specified in Schedule 1 hereunder are appointed, for the terms of office specified in that Schedule, as Crown land manager of the land referred to in Schedule 2.

It is a condition of the appointment that the performance of duties as Crown land manager must be in compliance with the code of conduct adopted under section 440 of the *Local Government Act 1993*.

The Hon. Stephen Kamper MP  
Minister for Lands and Property

---

**Schedule 1**

Gunnedah Shire Council (ABN: 80 183 655 793)

For a term commencing the day of this notice

**Schedule 2**

Reserve No. 33915  
Reserve Purpose: Public Recreation  
Notified: 5-Mar-1902

File Reference: R33915/MGT001/001

**CROWN LAND MANAGEMENT ACT 2016**  
**NOTICE - CROWN LAND TO BE USED OR OCCUPIED FOR OTHER PURPOSE UNDER S 2.18(2)(b)**

Pursuant to section 2.18(2)(b) of the Crown Land Management Act 2016, the Crown land specified in Column 2 of the following Schedule is proposed to be used or occupied under a relevant interest granted for the purpose(s) specified in Column 1 of the following Schedule.

The Hon. Stephen Kamper MP  
Minister for Lands and Property

---

**Column 1**

Jetty (relevant interest - 597638)  
Ramp (relevant interest - 597638)  
Seawall (relevant interest - 597638)

**Schedule**

**Column 2**

Reserve No. 56146  
Public Purpose: Generally  
Notified: 11-May-1923  
File Reference: R56146/PURP952/001

---

**Column 1**

Jetty (relevant interest - 597638)  
Ramp (relevant interest - 597638)  
Seawall (relevant interest - 597638)

**Schedule**

**Column 2**

Reserve No. 1011268  
Public Purpose: Future Public Requirements  
Notified: 3-Feb-2006  
File Reference: R1011268/PURP1024/001

---

**Column 1**

Concrete Ramp (relevant interest - 625631)  
Jetty (relevant interest - 625631)  
Pontoon (relevant interest - 625631)  
Ramp (relevant interest - 625631)

**Schedule**

**Column 2**

Reserve No. 56146  
Public Purpose: Generally  
Notified: 11-May-1923  
File Reference: R56146/PURP953/001

---

**Column 1**

Concrete Ramp (relevant interest - 625631)  
Jetty (relevant interest - 625631)  
Pontoon (relevant interest - 625631)  
Ramp (relevant interest - 625631)

**Schedule**

**Column 2**

Reserve No. 1011268  
Public Purpose: Future Public Requirements  
Notified: 3-Feb-2006  
File Reference: R1011268/PURP1025/001

---

**Column 1**

Concrete Ramp (relevant interest - 624266)  
Jetty (relevant interest - 624266)  
Pontoon (relevant interest - 624266)  
Ramp (relevant interest - 624266)  
Seawall (relevant interest - 624266)

**Schedule**

**Column 2**

Reserve No. 56146  
Public Purpose: Generally  
Notified: 11-May-1923  
File Reference: R56146/PURP954/001

---

**Column 1**

Concrete Ramp (relevant interest - 624266)  
Jetty (relevant interest - 624266)  
Pontoon (relevant interest - 624266)  
Ramp (relevant interest - 624266)  
Seawall (relevant interest - 624266)

**Schedule**

**Column 2**

Reserve No. 1011268  
Public Purpose: Future Public Requirements  
Notified: 3-Feb-2006  
File Reference: R1011268/PURP1026/001

---

**Column 1**

Jetty (relevant interest - 635319)  
Landing/Platform (relevant interest - 635319)  
Ramp (Solid) (relevant interest - 635319)  
Reclamation (relevant interest - 635319)  
Seawall (relevant interest - 635319)

**Schedule****Column 2**

Reserve No. 56146  
Public Purpose: Generally  
Notified: 11-May-1923  
File Reference: R56146/PURP955/001

---

**Column 1**

Jetty (relevant interest - 635319)  
Landing/Platform (relevant interest - 635319)  
Ramp (Solid) (relevant interest - 635319)  
Reclamation (relevant interest - 635319)  
Seawall (relevant interest - 635319)

**Schedule****Column 2**

Reserve No. 1011268  
Public Purpose: Future Public Requirements  
Notified: 3-Feb-2006  
File Reference: R1011268/PURP1027/001

---

**Column 1**

Boatshed (relevant interest - 640111)  
Jetty (relevant interest - 640111)  
Landing/Platform (relevant interest - 640111)  
Seawall (relevant interest - 640111)  
Steps (relevant interest - 640111)

**Schedule****Column 2**

Reserve No. 56146  
Public Purpose: Generally  
Notified: 11-May-1923  
File Reference: R56146/PURP956/001

---

**Column 1**

Boatshed (relevant interest - 640111)  
Jetty (relevant interest - 640111)  
Landing/Platform (relevant interest - 640111)  
Seawall (relevant interest - 640111)  
Steps (relevant interest - 640111)

**Schedule****Column 2**

Reserve No. 1011268  
Public Purpose: Future Public Requirements  
Notified: 3-Feb-2006  
File Reference: R1011268/PURP1028/001

---

**Column 1**

Jetty (relevant interest - 612850)

**Schedule****Column 2**

Reserve No. 56146  
Public Purpose: Generally  
Notified: 11-May-1923  
File Reference: R56146/PURP957/001

---

**Column 1**

Jetty (relevant interest - 612850)

**Schedule****Column 2**

Reserve No. 1011268  
Public Purpose: Future Public Requirements  
Notified: 3-Feb-2006  
File Reference: R1011268/PURP1029/001

---

**Column 1**

Pontoon (relevant interest - 642556)  
Ramp (relevant interest - 642556)  
Reclamation (relevant interest - 642556)  
Residence (relevant interest - 642556)  
Retaining Wall (relevant interest - 642556)  
Seawall (relevant interest - 642556)  
Steps (relevant interest - 642556)

**Schedule****Column 2**

Reserve No. 56146  
Public Purpose: Generally  
Notified: 11-May-1923  
File Reference: R56146/PURP958/001

---

**Schedule****Column 1**

Pontoon (relevant interest - 642556)  
 Ramp (relevant interest - 642556)  
 Reclamation (relevant interest - 642556)  
 Residence (relevant interest - 642556)  
 Retaining Wall (relevant interest - 642556)  
 Seawall (relevant interest - 642556)  
 Steps (relevant interest - 642556)

**Column 2**

Reserve No. 1011268  
 Public Purpose: Future Public Requirements  
 Notified: 3-Feb-2006  
 File Reference: R1011268/PURP1030/001

---

**Schedule****Column 1**

Berthing Area (relevant interest - 638662)  
 Jetty (relevant interest - 638662)  
 Piles (relevant interest - 638662)  
 Pontoon (relevant interest - 638662)  
 Ramp (Timber) (relevant interest - 638662)  
 Reclamation (relevant interest - 638662)  
 Seawall (relevant interest - 638662)

**Column 2**

Reserve No. 56146  
 Public Purpose: Generally  
 Notified: 11-May-1923  
 File Reference: R56146/PURP959/001

---

**Schedule****Column 1**

Berthing Area (relevant interest - 638662)  
 Jetty (relevant interest - 638662)  
 Piles (relevant interest - 638662)  
 Pontoon (relevant interest - 638662)  
 Ramp (Timber) (relevant interest - 638662)  
 Reclamation (relevant interest - 638662)  
 Seawall (relevant interest - 638662)

**Column 2**

Reserve No. 1011268  
 Public Purpose: Future Public Requirements  
 Notified: 3-Feb-2006  
 File Reference: R1011268/PURP1031/001

---

**Schedule****Column 1**

Berthing Area (relevant interest - 638402)  
 Concrete Ramp (relevant interest - 638402)  
 Jetty (relevant interest - 638402)  
 Piles (relevant interest - 638402)  
 Pontoon (relevant interest - 638402)  
 Ramp (Timber) (relevant interest - 638402)  
 Reclamation (relevant interest - 638402)  
 Seawall (relevant interest - 638402)

**Column 2**

Reserve No. 1011268  
 Public Purpose: Future Public Requirements  
 Notified: 3-Feb-2006  
 File Reference: R1011268/PURP1032/001

---

**Schedule****Column 1**

Berthing Area (relevant interest - 638402)  
 Concrete Ramp (relevant interest - 638402)  
 Jetty (relevant interest - 638402)  
 Piles (relevant interest - 638402)  
 Pontoon (relevant interest - 638402)  
 Ramp (Timber) (relevant interest - 638402)  
 Reclamation (relevant interest - 638402)  
 Seawall (relevant interest - 638402)

**Column 2**

Reserve No. 56146  
 Public Purpose: Generally  
 Notified: 11-May-1923  
 File Reference: R56146/PURP960/001

---

**Schedule****Column 1**

Jetty (relevant interest - 640689)  
 Pontoon (relevant interest - 640689)  
 Ramp (relevant interest - 640689)

**Column 2**

Reserve No. 56146  
 Public Purpose: Generally  
 Notified: 11-May-1923  
 File Reference: R56146/PURP961/001

---

**Column 1**

Jetty (relevant interest - 640689)  
Pontoon (relevant interest - 640689)  
Ramp (relevant interest - 640689)

**Schedule****Column 2**

Reserve No. 1011268  
Public Purpose: Future Public Requirements  
Notified: 3-Feb-2006  
File Reference: R1011268/PURP1033/001

---

**Column 1**

Jetty (relevant interest - 618622)  
Sliprails (relevant interest - 618622)

**Schedule****Column 2**

Reserve No. 56146  
Public Purpose: Generally  
Notified: 11-May-1923  
File Reference: R56146/PURP962/001

---

**Column 1**

Jetty (relevant interest - 618622)  
Sliprails (relevant interest - 618622)

**Schedule****Column 2**

Reserve No. 1011268  
Public Purpose: Future Public Requirements  
Notified: 3-Feb-2006  
File Reference: R1011268/PURP1034/001

---

**Column 1**

Jetty (relevant interest - 631140)  
Seawall (relevant interest - 631140)

**Schedule****Column 2**

Reserve No. 56146  
Public Purpose: Generally  
Notified: 11-May-1923  
File Reference: R56146/PURP963/001

---

**Column 1**

Jetty (relevant interest - 631140)  
Seawall (relevant interest - 631140)

**Schedule****Column 2**

Reserve No. 1011268  
Public Purpose: Future Public Requirements  
Notified: 3-Feb-2006  
File Reference: R1011268/PURP1035/001

---

**Column 1**

Jetty (relevant interest - 623678)  
Pontoon (relevant interest - 623678)  
Ramp (relevant interest - 623678)  
Reclamation (relevant interest - 623678)  
Seawall (relevant interest - 623678)

**Schedule****Column 2**

Reserve No. 56146  
Public Purpose: Generally  
Notified: 11-May-1923  
File Reference: R56146/PURP964/001

---

**Column 1**

Jetty (relevant interest - 623678)  
Pontoon (relevant interest - 623678)  
Ramp (relevant interest - 623678)  
Reclamation (relevant interest - 623678)  
Seawall (relevant interest - 623678)

**Schedule****Column 2**

Reserve No. 1011268  
Public Purpose: Future Public Requirements  
Notified: 3-Feb-2006  
File Reference: R1011268/PURP1036/001

---

**Column 1**

Jetty (relevant interest - 643344)  
Ramp (relevant interest - 643344)  
Reclamation (relevant interest - 643344)  
Seawall (relevant interest - 643344)

**Schedule****Column 2**

Reserve No. 56146  
Public Purpose: Generally  
Notified: 11-May-1923  
File Reference: R56146/PURP965/001

---

**Column 1**

Jetty (relevant interest - 643344)  
Ramp (relevant interest - 643344)  
Reclamation (relevant interest - 643344)  
Seawall (relevant interest - 643344)

**Schedule****Column 2**

Reserve No. 1011268  
Public Purpose: Future Public Requirements  
Notified: 3-Feb-2006  
File Reference: R1011268/PURP1037/001

---

**Column 1**

Jetty (relevant interest - 644552)  
Reclamation (relevant interest - 644552)  
Seawall (relevant interest - 644552)

**Schedule****Column 2**

Reserve No. 56146  
Public Purpose: Generally  
Notified: 11-May-1923  
File Reference: R56146/PURP966/001

---

**Column 1**

Jetty (relevant interest - 644552)  
Reclamation (relevant interest - 644552)  
Seawall (relevant interest - 644552)

**Schedule****Column 2**

Reserve No. 1011268  
Public Purpose: Future Public Requirements  
Notified: 3-Feb-2006  
File Reference: R1011268/PURP1038/001

---

**Column 1**

Jetty (relevant interest - 640167)  
Piles (relevant interest - 640167)  
Pontoon (relevant interest - 640167)  
Ramp (relevant interest - 640167)  
Reclamation (relevant interest - 640167)  
Seawall (relevant interest - 640167)  
Steps (relevant interest - 640167)  
Steps (relevant interest - 640167)

**Schedule****Column 2**

Reserve No. 56146  
Public Purpose: Generally  
Notified: 11-May-1923  
File Reference: R56146/PURP968/001

---

**Column 1**

Jetty (relevant interest - 640167)  
Piles (relevant interest - 640167)  
Pontoon (relevant interest - 640167)  
Ramp (relevant interest - 640167)  
Reclamation (relevant interest - 640167)  
Seawall (relevant interest - 640167)  
Steps (relevant interest - 640167)  
Steps (relevant interest - 640167)

**Schedule****Column 2**

Reserve No. 1011268  
Public Purpose: Future Public Requirements  
Notified: 3-Feb-2006  
File Reference: R1011268/PURP1040/001

---

**Column 1**

Jetty (relevant interest - 592536)  
Pontoon (relevant interest - 592536)  
Ramp (Timber) (relevant interest - 592536)

**Schedule****Column 2**

Reserve No. 56146  
Public Purpose: Generally  
Notified: 11-May-1923  
File Reference: R56146/PURP969/001

---

**Column 1**

Jetty (relevant interest - 592536)  
Pontoon (relevant interest - 592536)  
Ramp (Timber) (relevant interest - 592536)

**Schedule****Column 2**

Reserve No. 1011268  
Public Purpose: Future Public Requirements  
Notified: 3-Feb-2006  
File Reference: R1011268/PURP1041/001

---



**Column 1**

Jetty (relevant interest - 602387)  
 Piles (relevant interest - 602387)  
 Reclamation (relevant interest - 602387)  
 Seawall (relevant interest - 602387)  
 Steps (relevant interest - 602387)

**Schedule****Column 2**

Reserve No. 56146  
 Public Purpose: Generally  
 Notified: 11-May-1923  
 File Reference: R56146/PURP973/001

---

**Column 1**

Jetty (relevant interest - 602387)  
 Piles (relevant interest - 602387)  
 Reclamation (relevant interest - 602387)  
 Seawall (relevant interest - 602387)  
 Steps (relevant interest - 602387)

**Schedule****Column 2**

Reserve No. 1011268  
 Public Purpose: Future Public Requirements  
 Notified: 3-Feb-2006  
 File Reference: R1011268/PURP1046/001

---

**Column 1**

Jetty (relevant interest - 606160)  
 Ramp (relevant interest - 606160)  
 Reclamation (relevant interest - 606160)  
 Seawall (relevant interest - 606160)

**Schedule****Column 2**

Reserve No. 56146  
 Public Purpose: Generally  
 Notified: 11-May-1923  
 File Reference: R56146/PURP975/001

---

**Column 1**

Jetty (relevant interest - 606160)  
 Ramp (relevant interest - 606160)  
 Reclamation (relevant interest - 606160)  
 Seawall (relevant interest - 606160)

**Schedule****Column 2**

Reserve No. 1011268  
 Public Purpose: Future Public Requirements  
 Notified: 3-Feb-2006  
 File Reference: R1011268/PURP1047/001

---

**Column 1**

Berthing Area (relevant interest - 622527)  
 Boatshed (relevant interest - 622527)  
 Deck (relevant interest - 622527)  
 Jetty (relevant interest - 622527)  
 Pontoon (relevant interest - 622527)  
 Ramp (relevant interest - 622527)  
 Ramp (Timber) (relevant interest - 622527)  
 Reclamation (relevant interest - 622527)  
 Seawall (relevant interest - 622527)  
 Steps (relevant interest - 622527)

**Schedule****Column 2**

Reserve No. 56146  
 Public Purpose: Generally  
 Notified: 11-May-1923  
 File Reference: R56146/PURP976/001

---

**Column 1**

Berthing Area (relevant interest - 622527)  
 Boatshed (relevant interest - 622527)  
 Deck (relevant interest - 622527)  
 Jetty (relevant interest - 622527)  
 Pontoon (relevant interest - 622527)  
 Ramp (relevant interest - 622527)  
 Ramp (Timber) (relevant interest - 622527)  
 Reclamation (relevant interest - 622527)  
 Seawall (relevant interest - 622527)  
 Steps (relevant interest - 622527)

**Schedule****Column 2**

Reserve No. 1011268  
 Public Purpose: Future Public Requirements  
 Notified: 3-Feb-2006  
 File Reference: R1011268/PURP1048/001

---

**Column 1**

Jetty (relevant interest - 627558)  
 Pontoon (relevant interest - 627558)  
 Ramp (relevant interest - 627558)

**Schedule****Column 2**

Reserve No. 56146  
 Public Purpose: Generally  
 Notified: 11-May-1923  
 File Reference: R56146/PURP977/001

---

**Column 1**

Jetty (relevant interest - 627558)  
Pontoon (relevant interest - 627558)  
Ramp (relevant interest - 627558)

**Schedule****Column 2**

Reserve No. 1011268  
Public Purpose: Future Public Requirements  
Notified: 3-Feb-2006  
File Reference: R1011268/PURP1049/001

---

**ROADS ACT 1993**  
**TRANSFER OF A CROWN ROAD TO A ROADS AUTHORITY**

In pursuance of the provisions of Section 152I of the *Roads Act 1993*, the Crown road specified in Schedule 1 is transferred to the roads authority specified in Schedule 2 hereunder, and as from the date of publication of this notice, the road specified in Schedule 1 ceases to be a Crown road.

The Hon. Stephen Kamper MP  
Minister for Lands and Property

---

**Schedule 1**

Parish – Great Marlow County - Clarence  
Land District - Grafton Locality – Grafton  
LGA: Clarence Valley

**DESCRIPTION:** Crown public road south Lot 10 DP 751371 as shown by red colour of about 1.2ha.



**Schedule 2**

Roads Authority: Clarence Valley Council  
Council's Ref: E Casson – Carr Street  
Crown Lands Ref: 24/01211 W644671 – Urban

---

**ROADS ACT 1993**  
**TRANSFER OF CROWN ROAD TO ROADS AUTHORITY**

In pursuance of the provisions of Section 152I of the *Roads Act 1993*, the Crown Road specified in Schedule 1 is transferred to the Roads Authority specified in Schedule 2 hereunder, and as from the date of publication of this notice, the road specified in Schedule 1 ceases to be Crown Road.

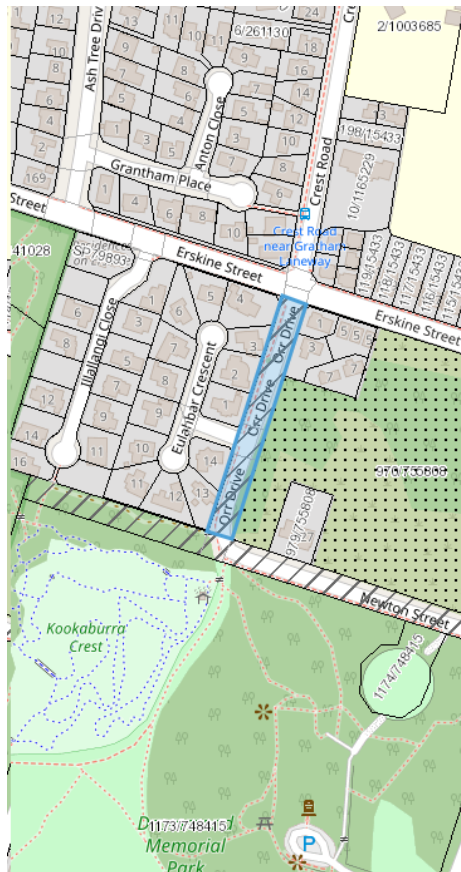
The Hon. Stephen Kamper, MP  
Minister for Lands and Property

---

**Schedule 1**

Parish – Armidale; County – Sandon  
Land District – Armidale; Locality – Armidale  
Local Government Area – Armidale Regional

Description: Transfer of Crown Road to Armidale Regional Council. Orr Drive Armidale. Area to transfer is 0.4061ha.



**Schedule 2**

Roads Authority: Armidale Regional Council  
File Ref: 23/08543#06

---

Pursuant to clause 4(1) of Schedule 5 to the *Crown Land Management Act 2016*

Correction of expiry date

#### ERRATUM

In the notice published in the NSW Government Gazette No 88 of 15 March 2024, page number 0461, the words ‘expiring 14-Mar-2028’ are replaced with ‘expiring 14-Mar-2029’. This notice corrects that error.

The gazettal date remains 15 March 2024.

The Hon. Stephen Kamper MP  
Minister for Lands and Property