



Government Gazette

of the State of

New South Wales

Number 148–Crown Land

Friday, 26 April 2024

The New South Wales Government Gazette is the permanent public record of official NSW Government notices. It also contains local council, non-government and other notices.

Each notice in the Government Gazette has a unique reference number that appears in parentheses at the end of the notice and can be used as a reference for that notice (for example, (n2019-14)).

The Gazette is compiled by the Parliamentary Counsel's Office and published on the NSW legislation website (www.legislation.nsw.gov.au) under the authority of the NSW Government. The website contains a permanent archive of past Gazettes.

To submit a notice for gazettal, see the Gazette page.

ROADS ACT 1993
TRANSFER OF CROWN ROAD TO ROADS AUTHORITY

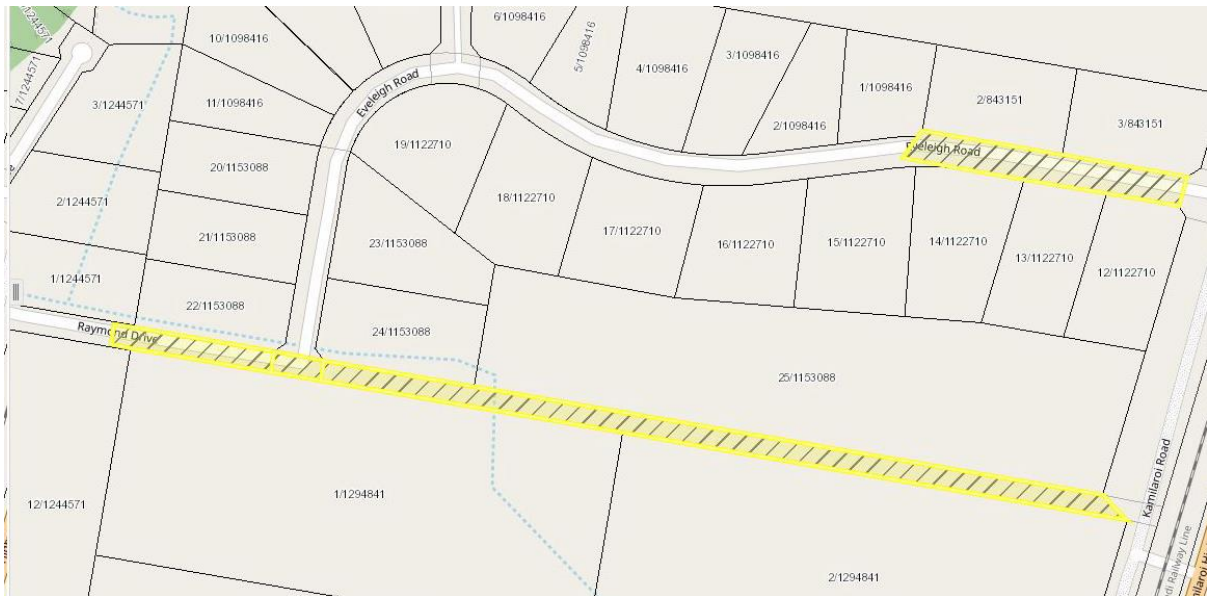
In pursuance of the provisions of Section 152I of the *Roads Act 1993*, the Crown road specified in Schedule 1 is transferred to the Roads Authority specified in Schedule 2 hereunder, and as from the date of publication of this notice, the road specified in Schedule 1 ceases to be Crown road.

The Hon. Stephen Kamper, MP
Minister for Lands and Property

Schedule 1

Parish – Gunnedah; County – Pottinger
Land District – Gunnedah; Locality – Gunnedah
Local Government Area – Gunnedah

Description: Transfer of Crown Road to Gunnedah Shire Council. Transfer of roads known as Raymond Drive Gunnedah adjoining Lots 1 and 2 DP 1294841 and Eveleigh Road Gunnedah adjoining Lots 2 and 3 DP 843151, as shown in yellow outline on the diagram below and comprising an area of approximately 2.8281 ha



Schedule 2

Roads Authority: 24/02992 – W645575
File Ref:mw

ROADS ACT 1993
TRANSFER OF CROWN ROAD TO ROADS AUTHORITY

In pursuance of the provisions of Section 152I of the *Roads Act 1993*, the Crown road specified in Schedule 1 is transferred to the Roads Authority specified in Schedule 2 hereunder, and as from the date of publication of this notice, the road specified in Schedule 1 ceases to be Crown road.

The Hon. Stephen Kamper, MP
Minister for Lands and Property

Schedule 1

Parish – Wickham; County – Brisbane
Land District – Muswellbrook & Scone; Locality – Sandy Hollow
Local Government Area – Muswellbrook

Crown public road at Sandy Hollow being Bernard Street, extending for approximately 466 metres as a boundary road between 1 DP 551938 and Lot 141 DP 588615 comprising of an area of approximately 8,961m² as highlighted in red on the diagram below.



Schedule 2

Roads Authority: Muswellbrook Shire Council
File Ref: 23/00213

SYDNEY METROPOLITAN OFFICE
DEPARTMENT OF PLANNING AND ENVIRONMENT
Level 28, 4 Parramatta Square, 12 Darcy St, Parramatta NSW 2150
PO Box 2185 Dangar NSW 2309
Phone 1300 886 235

ROADS ACT, 1993

ORDER

Transfer of a Crown Road to Council

In pursuance of the provisions of Section 152I, Roads Act 1993, the Crown public road specified in Schedule 1 is transferred to the Roads Authority specified in Schedule 2, as from the date of publication of this notice and from that date the road specified in Schedule 1 ceases to be a Crown public road.

The Hon. Stephen Kamper, M.P.
Minister for Lands and Property

SCHEDULE 1

Parish: Field of Mars
County: Cumberland
Land District: Metropolitan
LGA: Hornsby

DESCRIPTION: Crown public road known as The Crescent as identified in red outline in diagram below.



SCHEDULE 2

Roads Authority: Hornsby Shire Council
DPE Ref: 22/00803

CROWN LAND MANAGEMENT ACT 2016
NOTICE - CROWN LAND TO BE USED OR OCCUPIED FOR OTHER PURPOSE UNDER S 2.18(2)(b)

Pursuant to section 2.18(2)(b) of the Crown Land Management Act 2016, the Crown land specified in Column 2 of the following Schedule is proposed to be used or occupied under a relevant interest granted for the purpose(s) specified in Column 1 of the following Schedule.

The Hon. Stephen Kamper MP
Minister for Lands and Property

| Column 1 | Schedule |
|---|---|
| Restaurant (relevant interest - RX 637244) | Column 2 |
| Residence (relevant interest - RX 637244), | Reserve No. 92230 |
| Sale of Fresh Seafood (relevant interest - RX 637244) | Public Purpose: Future Public Requirements |
| | Notified: 24-Apr-1980 |
| | File Reference: R92230/PURP001/001 |
| | Reserve No. 1012468 |
| | Public Purpose: Access And Public Requirements, Rural Services, Tourism Purposes And Environmental And Heritage Conservation |
| | Notified: 15-Sep-2006 |
| | File Reference: R1012468/PURP011/001 |
| | Reserve No. 1011268 |
| | Public Purpose: Future Public Requirements |
| | Notified: 3-Feb-2006 |
| | File Reference: R1011268/PURP1108/001 |
| | Reserve No. 92233 |
| | Public Purpose: Future Public Requirements |
| | Notified: 24-Apr-1980 |
| | File Reference: R92233/PURP001/001 |

ROADS ACT 1993
TRANSFER OF CROWN ROAD TO ROADS AUTHORITY

In pursuance of the provisions of Section 152I of the *Roads Act 1993*, the Crown road specified in Schedule 1 is transferred to the Roads Authority specified in Schedule 2 hereunder, and as from the date of publication of this notice, the road specified in Schedule 1 ceases to be Crown road.

The Hon. Stephen Kamper, MP
Minister for Lands and Property

Schedule 1

Parish – Wyong; County – Northumberland
Land District – Gosford; Locality – Wyong Creek
Local Government Area – Central Coast Council

Crown public road at Wyong Creek being part Boyd's Lane, as highlighted in red on the diagram below with the part one commencing at the northern boundary of Lot 213 DP 755271 and extending south for approximately 287 metres comprising an area of 5773 m² and part two commencing at the north eastern corner boundary of Lot 1 DP 1279435 extending south then east for 324 metres and terminating at the south eastern corner of Lot 213 DP 755271 comprising an of 6517 m².



Schedule 2

Roads Authority: Central Coast Council
File Ref: 22/07799#01

**CROWN LAND MANAGEMENT ACT 2016
REVOCATION OF RESERVATION OF CROWN LAND**

Pursuant to Section 2.11 of the *Crown Land Management Act 2016*, the reservation of Crown land specified in Column 1 of the Schedule hereunder is revoked to the extent specified in Column 2 of the Schedule hereunder.

The Hon. Stephen Kamper MP
Minister for Lands and Property

Schedule

Column 1

Reserve No. 56146
Land District: Gosford
Local Government Area: Central Coast Council
Locality: Woy Woy

Public Purpose: From Sale or Lease Generally
Notified: 11 May 1923
File Reference: 22/06464

Column 2

The part being:
Whole Lots: Lot 1 DP 1303072
Part Lot: Lot 531 DP 822153
Parish Patonga County Northumberland
Area: about 34.5 sq.m. as identified by red outlined area on diagram hereunder.



ROADS ACT 1993
TRANSFER OF CROWN ROAD TO ROADS AUTHORITY

In pursuance of the provisions of Section 152I of the *Roads Act 1993*, the Crown road specified in Schedule 1 is transferred to the Roads Authority specified in Schedule 2 hereunder, and as from the date of publication of this notice, the road specified in Schedule 1 ceases to be Crown road.

The Hon. Stephen Kamper, MP
Minister for Lands and Property

Schedule 1
Parish – Branxton; County – Northumberland
Land District – Maitland; Locality – East Branxton
Local Government Area – Cessnock

Crown public road at East Branxton being Wyndham Street, comprising a total area of approximately 18,943 m² as highlighted in red on the diagram below.



Schedule 2
Roads Authority: Cessnock City Council
File Ref: 22/03278

CROWN LAND MANAGEMENT ACT 2016
NOTICE - CROWN LAND TO BE USED OR OCCUPIED FOR OTHER PURPOSE UNDER S 2.18(2)(b)

Pursuant to section 2.18(2)(b) of the Crown Land Management Act 2016, the Crown land specified in Column 2 of the following Schedule is proposed to be used or occupied under a relevant interest granted for the purpose(s) specified in Column 1 of the following Schedule.

The Hon. Stephen Kamper MP
Minister for Lands and Property

Column 1
Jetty (relevant interest - 639454)

Schedule

Column 2
Reserve No. 56146
Public Purpose: Generally
Notified: 11-May-1923
File Reference: R56146/PURP1033/001

Column 1
Jetty (relevant interest - 639454)

Schedule

Column 2
Reserve No. 1011268
Public Purpose: Future Public Requirements
Notified: 3-Feb-2006
File Reference: R1011268/PURP1107/001

CROWN LAND MANAGEMENT ACT 2016
NOTICE - CROWN LAND TO BE USED OR OCCUPIED FOR OTHER PURPOSE UNDER S 2.18(2)(b)

Pursuant to section 2.18(2)(b) of the Crown Land Management Act 2016, the Crown land specified in Column 2 of the following Schedule is proposed to be used or occupied under a relevant interest granted for the purpose(s) specified in Column 1 of the following Schedule.

The Hon. Stephen Kamper MP
Minister for Lands and Property

| Column 1 | Schedule |
|---|---|
| Access (relevant interest - Licence 645551) | Column 2 Reserve No. 32452 Public Purpose: Travelling Stock Notified: 20-Mar-1901 File Reference: R32452/PURP006/001 |

| Column 1 | Schedule |
|---|---|
| Access (relevant interest - Licence 645550) | Column 2 Reserve No. 32452 Public Purpose: Travelling Stock Notified: 20-Mar-1901 File Reference: R32452/PURP005/001 |

| Column 1 | Schedule |
|---|--|
| Access (relevant interest - Licence 645551) | Column 2 Reserve No. 40326 Public Purpose: Travelling Stock, Camping Notified: 21-Mar-1906 File Reference: R40326/PURP006/001 |

| Column 1 | Schedule |
|---|--|
| Access (relevant interest - Licence 645550) | Column 2 Reserve No. 40326 Public Purpose: Travelling Stock, Camping Notified: 21-Mar-1906 File Reference: R40326/PURP005/001 |

| Column 1 | Schedule |
|--|--|
| Communication Facilities (relevant interest - Licence 645551) Access (relevant interest - Licence 645551) | Column 2 Reserve No. 27715 Public Purpose: Travelling Stock Notified: 4-Jun-1898 File Reference: R27715/PURP006/001 |

| Column 1 | Schedule |
|--|--|
| Communication Facilities (relevant interest - Licence 645550) Access (relevant interest - Licence 645550) | Column 2 Reserve No. 27715 Public Purpose: Travelling Stock Notified: 4-Jun-1898 File Reference: R27715/PURP005/001 |

| Column 1 | Schedule |
|--|---|
| Communication Facilities (relevant interest - Licence 645691) Access (relevant interest - Licence 645691) | Column 2 Reserve No. 8779 Public Purpose: Travelling Stock Notified: 23-Mar-1889 File Reference: R8779/PURP006/001 |

Column 1

Communication Facilities (relevant interest - Licence 645690)
Access (relevant interest - Licence 645690)

Schedule**Column 2**

Reserve No. 8779
Public Purpose: Travelling Stock
Notified: 23-Mar-1889
File Reference: R8779/PURP005/001

Column 1

Communication Facilities (relevant interest - Licence 645689)
Access (relevant interest - Licence 645689)

Schedule**Column 2**

Reserve No. 8779
Public Purpose: Travelling Stock
Notified: 23-Mar-1889
File Reference: R8779/PURP004/001

Column 1

Communication Facilities (relevant interest - Licence 645694)
Access (relevant interest - Licence 645694)

Schedule**Column 2**

Reserve No. 752029
Public Purpose: Future Public Requirements
Notified: 29-Jun-2007
File Reference: R752029/PURP002/001

Column 1

Communication Facilities (relevant interest - Licence 645695)
Access (relevant interest - Licence 645695)

Schedule**Column 2**

Reserve No. 752029
Public Purpose: Future Public Requirements
Notified: 29-Jun-2007
File Reference: R752029/PURP003/001

Column 1

Communication Facilities (relevant interest - Licence 645696)
Access (relevant interest - Licence 645696)

Schedule**Column 2**

Reserve No. 752029
Public Purpose: Future Public Requirements
Notified: 29-Jun-2007
File Reference: R752029/PURP004/001

Column 1

Communication Facilities (relevant interest - Licence 645407)
Access (relevant interest - Licence 645407)

Schedule**Column 2**

Reserve No. 8779
Public Purpose: Travelling Stock
Notified: 23-Mar-1889
File Reference: R8779/PURP001/001

Column 1

Communication Facilities (relevant interest - Licence 645409)
Access (relevant interest - Licence 645409)

Schedule**Column 2**

Reserve No. 8779
Public Purpose: Travelling Stock
Notified: 23-Mar-1889
File Reference: R8779/PURP002/001

Column 1

Communication Facilities (relevant interest - Licence 645411)
Access (relevant interest - Licence 645411)

Schedule**Column 2**

Reserve No. 8779
Public Purpose: Travelling Stock
Notified: 23-Mar-1889
File Reference: R8779/PURP003/001

ROADS ACT 1993
TRANSFER OF CROWN ROAD TO ROADS AUTHORITY

In pursuance of the provisions of Section 152I of the *Roads Act 1993*, the Crown road specified in Schedule 1 is transferred to the Roads Authority specified in Schedule 2 hereunder, and as from the date of publication of this notice, the road specified in Schedule 1 ceases to be Crown road.

The Hon. Stephen Kamper, MP
Minister for Lands and Property

Schedule 1

Parish – Tamworth; County – Inglis
Land District – Tamworth; Locality – Nemingha
Local Government Area – Tamworth Regional

Description: Transfer of Crown Road to Tamworth Regional Council. Transfer of road known as Wollanda Road Tintinhull NSW, adjoining 2/1124283 and 61/615041 as shown in yellow outline on the diagram below and comprising an area of approximately 1.3526 ha



Schedule 2

Roads Authority: W645692 & TH06H143#01
File Ref: ml/KR

CROWN LAND MANAGEMENT ACT 2016
NOTICE - CROWN LAND TO BE USED OR OCCUPIED FOR OTHER PURPOSE UNDER S 2.18(2)(b)

Pursuant to section 2.18(2)(b) of the Crown Land Management Act 2016, the Crown land specified in Column 2 of the following Schedule is proposed to be used or occupied under a relevant interest granted for the purpose(s) specified in Column 1 of the following Schedule.

The Hon. Stephen Kamper MP
Minister for Lands and Property

| Column 1 | Schedule | Column 2 |
|---|-----------------|--|
| Pipeline (relevant interest - Licence 638751) | | Reserve No. 84334 Public Purpose: Generally Notified: 22-Mar-1963 File Reference: R84334/PURP076/001 |
| Pipeline (relevant interest - Licence 638751) | | Reserve No. 1011268 Public Purpose: Future Public Requirements Notified: 3-Feb-2006 File Reference: R1011268/PURP1109/001 |
| Storage (relevant interest - Licence 643654) | | Reserve No. 753135 Public Purpose: Future Public Requirements Notified: 29-Jun-2007 File Reference: R753135/PURP004/001 |
| Grazing (relevant interest - Licence 643062) | | Reserve No. 97412 Public Purpose: Preservation Of Scenery Notified: 31-Aug-1984 File Reference: R97412/PURP002/001 |
| Pipeline (relevant interest - Licence 641843) Pump Site (relevant interest - Licence 641843) Pontoon (relevant interest - Licence 641843) | | Reserve No. 84334 Public Purpose: Generally Notified: 22-Mar-1963 File Reference: R84334/PURP077/001 |
| Pipeline (relevant interest - Licence 641843) Pump Site (relevant interest - Licence 641843) Pontoon (relevant interest - Licence 641843) | | Reserve No. 1011268 Public Purpose: Future Public Requirements Notified: 3-Feb-2006 File Reference: R1011268/PURP1110/001 |

Schedule

Column 1

Access (relevant interest - Licence 583423)
Storage Area (relevant interest - Licence 583423)

Column 2

Reserve No. 1011970
Public Purpose: Access And Public Requirements, Tourism Purposes
And Environmental And Heritage Conservation
Notified: 28-Jul-2006
File Reference: R1011970/PURP013/001

Schedule

Column 1

Access (relevant interest - Licence 583423)
Storage Area (relevant interest - Licence 583423)

Column 2

Reserve No. 753168
Public Purpose: Future Public Requirements
Notified: 29-Jun-2007
File Reference: R753168/PURP004/001

CROWN LAND MANAGEMENT ACT 2016
APPOINTMENT OF ADMINISTRATOR TO MANAGE CROWN LAND

Pursuant to Schedule 5, Section 29(1) of the *Crown Lands Management Act 2016*, the person specified in Column 1 of the Schedule hereunder is appointed as administrator for the term also specified in Column 1, of the Statutory Land Manager specified opposite thereto in Column 2, which is manager of the reserve referred to in Column 3 of the Schedule.

The Hon. Stephen Kamper MP
Minister for Lands and Property

| Schedule | | |
|---|-------------------------------|---|
| Column 1 | Column 2 | Column 3 |
| Rodney O'Brien | Moree Showground Land Manager | Reserve No. 160035 Purpose: Showground Notified: 6-Apr-1990 |
| For a term commencing 20-May-2024 and expiring 19-May-2025 | | Reserve No. 560029 Purpose: Showground Notified: 14-Jan-1891 |
| | | File Reference: APPTADMIN070/002 |

CROWN LAND MANAGEMENT ACT 2016
APPOINTMENT OF CROWN LAND MANAGER

Pursuant to clause 3.3 of Part 3 to the *Crown Land Management Act 2016*, the persons specified in Schedule 1 hereunder are appointed, for the terms of office specified in that Schedule, as Crown land manager of the land referred to in Schedule 2.

It is a condition of the appointment that the performance of duties as Crown land manager must be in compliance with the code of conduct adopted under section 440 of the *Local Government Act 1993*.

The Hon. Stephen Kamper MP
Minister for Lands and Property

Schedule 1

Northern Beaches Council (ABN: 57 284 295 198)

For a term commencing the day of this notice

Schedule 2

Reserve No. 1040912
Reserve Purpose: Public Recreation
Notified: 26 April 2024

File Reference: 23/09642

**CROWN LAND MANAGEMENT ACT 2016
RESERVATION OF CROWN LAND**

Pursuant to Section 2.8 of the *Crown Land Management Act 2016*, the Crown land specified in Column 1 of the Schedule hereunder is reserved for the purpose(s) specified opposite in Column 2 of the Schedule hereunder.

The Hon. Stephen Kamper MP
Minister for Lands and Property

Schedule

Column 1

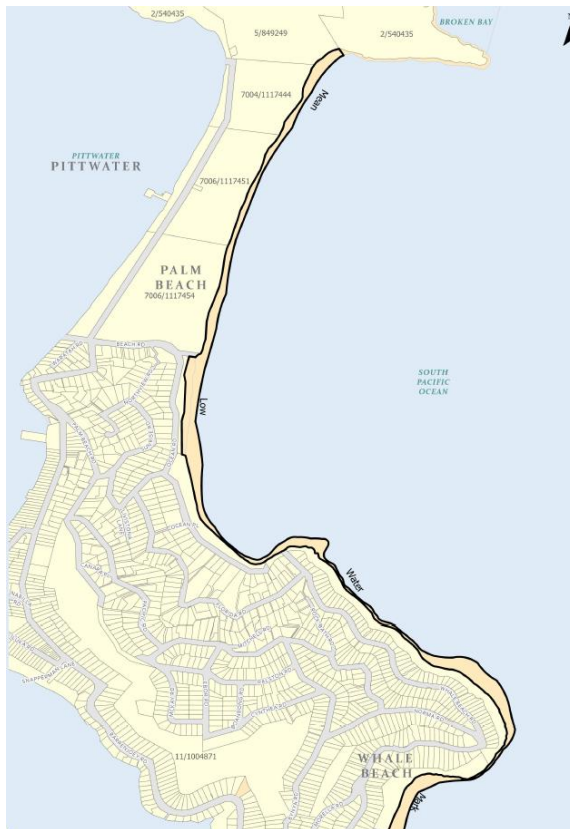
Reserve No. 1040912
Land District: North Narrabeen to Palm Beach
Local Government Area: Northern Beaches
Locality: Land below high water mark from North
Narrabeen to Palm Beach depicted on diagrams below

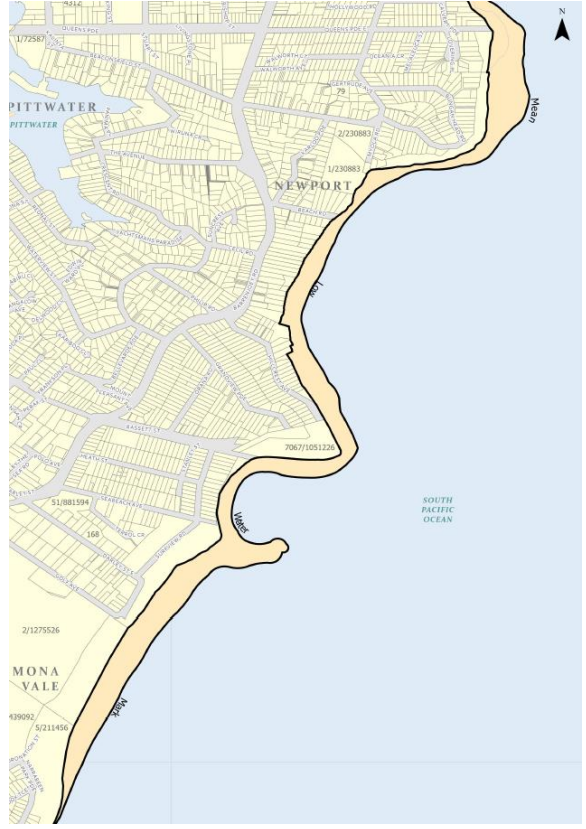
Parish: Narrabeen County: Cumberland

Area: about 72 ha
File Reference: 23/09642

Column 2

Purpose: Public Recreation





CROWN LAND MANAGEMENT ACT 2016
AUTHORISATION OF USE FOR ADDITIONAL PURPOSE UNDER S 2.14

Pursuant to section 2.14 of the Crown Land Management Act 2016, the Crown land specified in Column 2 of the following Schedule is authorised to be used for the additional purpose(s) specified opposite in Column 1 of the Schedule.

The Hon. Stephen Kamper MP
Minister for Lands and Property

Column 1
Community Purposes

Schedule

Column 2
Reserve No. 79148
Public Purpose: Water Brigade Station Site
Notified: 7-Dec-1956
File Reference: R79148/PURP001/001

ROADS ACT 1993
TRANSFER OF CROWN ROAD TO ROADS AUTHORITY

In pursuance of the provisions of Section 152I of the *Roads Act 1993*, the Crown road specified in Schedule 1 is transferred to the Roads Authority specified in Schedule 2 hereunder, and as from the date of publication of this notice, the road specified in Schedule 1 ceases to be Crown road.

The Hon. Stephen Kamper, MP
Minister for Lands and Property

Schedule 1

Parish – Moonbi; County – Inglis
Land District – Tamworth; Locality – Kootingal
Local Government Area – Tamworth

Description: Transfer of Crown Road to Tamworth Regional Council. Transfer of roads within the Kootingal area, as shown in yellow outline on the diagram below and comprising an area of approximately 6.0767 ha



Schedule 2

Roads Authority: 24/03009 – W645588
File Ref:ml/KR