



# *Government Gazette*

of the State of

New South Wales

**Number 165–Crown Land**

**Friday, 10 May 2024**

---

The New South Wales Government Gazette is the permanent public record of official NSW Government notices. It also contains local council, non-government and other notices.

Each notice in the Government Gazette has a unique reference number that appears in parentheses at the end of the notice and can be used as a reference for that notice (for example, (n2019-14)).

The Gazette is compiled by the Parliamentary Counsel's Office and published on the NSW legislation website ([www.legislation.nsw.gov.au](http://www.legislation.nsw.gov.au)) under the authority of the NSW Government. The website contains a permanent archive of past Gazettes.

To submit a notice for gazettal, see the Gazette page.

## ROADS ACT 1993

### ORDER

#### Transfer of Crown Road to a Council

In pursuance of the provisions of Section 152I of the *Roads Act 1993*, the Crown road specified in Schedule 1 is transferred to the roads authority specified in Schedule 2 hereunder as from the date of publication of this notice and as from that date the road specified in Schedule 1 ceases to be a Crown road.

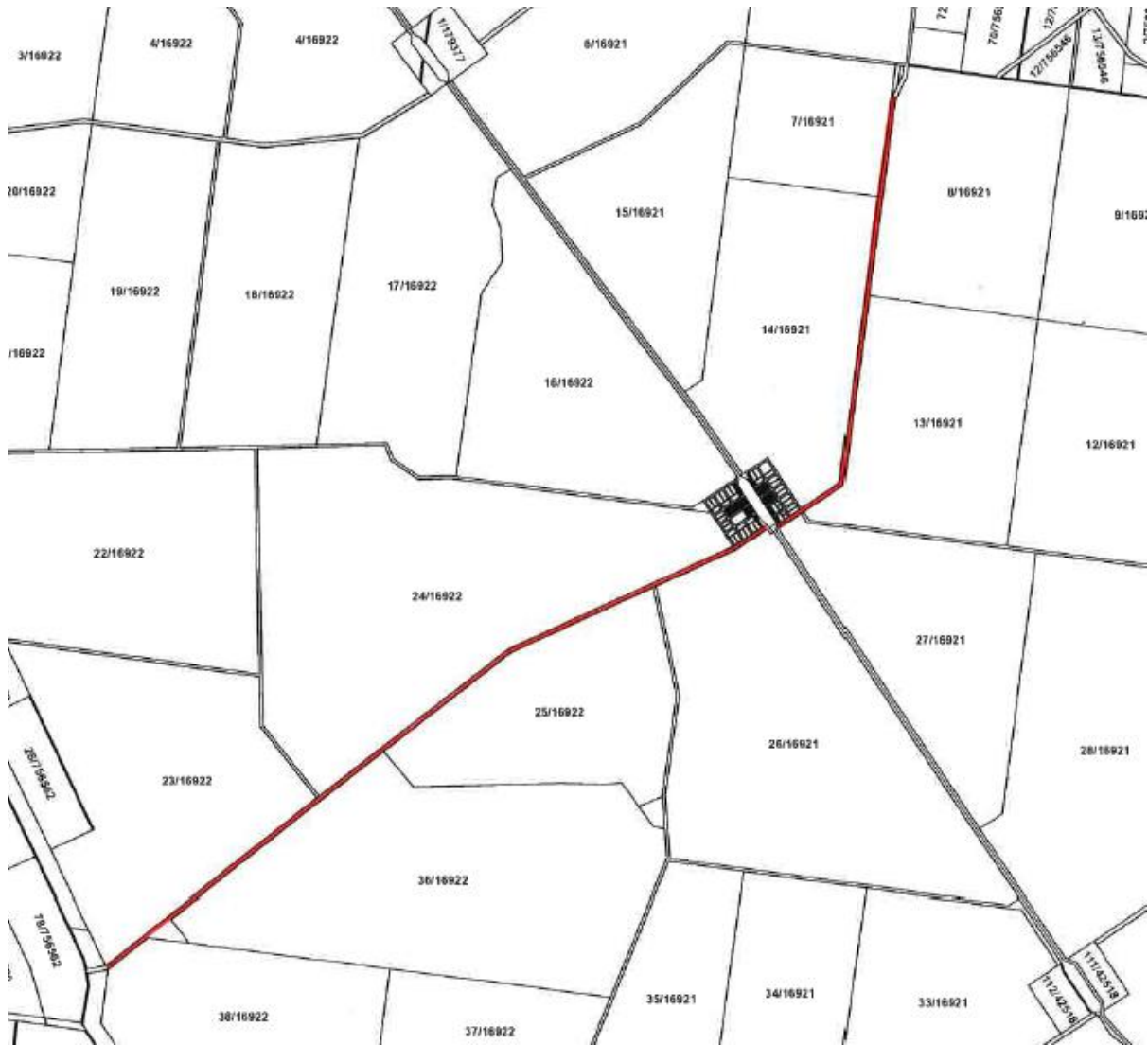
The Hon. Stephen Kamper, MP  
Minister for Lands and Property

---

#### SCHEDULE 1

Parish: Perekerten, Binbinette & Moolpa  
County: Wakool  
Land District: Balranald South  
LGA: Murray River Council

DESCRIPTION: Crown road known as Keri Keri Road (40.23 metres & 60.35 Metres wide) east of Lots 7 & 14 DP16921, southeast of Lot 14 DP16921, northwest of Lot 27 DP16921 & Lot 2 DP1287776, Parish: Perekerten County: Wakool and Crown road known as Perekerton Road (60.35 metres wide) northwest Lot 26 DP16921, Lots 25, 36 & 38 DP16922, Parish: Perekerten, Binbinette & Moolpa County: Wakool. Total area of approximately 102.995ha.. as shown by red colour on diagram below.



SCHEDULE 2

Roads Authority: Murray River Council  
 Council's Ref:  
 DPHI – Crown Lands Ref: 23/05556#01

**ROADS ACT 1993**  
**TRANSFER OF CROWN ROAD TO ROADS AUTHORITY**

In pursuance of the provisions of Section 152I of the *Roads Act 1993*, the Crown Road specified in Schedule 1 is transferred to the Roads Authority specified in Schedule 2 hereunder, and as from the date of publication of this notice, the road specified in Schedule 1 ceases to be Crown Road.

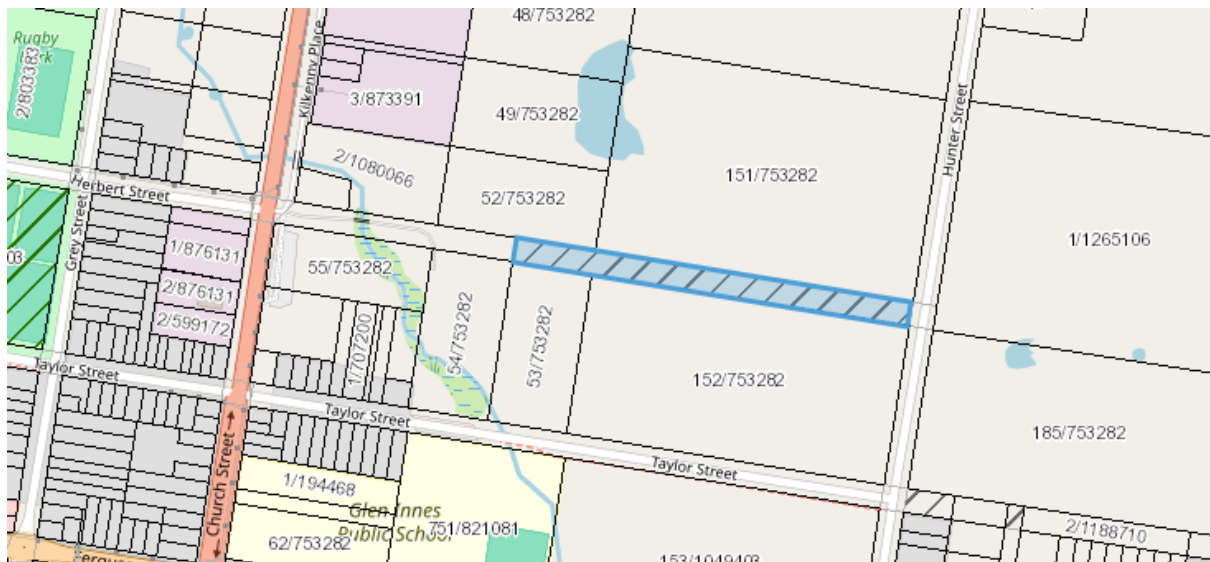
The Hon. Stephen Kamper, MP  
Minister for Lands and Property

---

**Schedule 1**

Parish – Glen Innes; County – Gough  
Land District – Glen Innes; Locality – Glen Innes  
Local Government Area – Glen Innes Severn Council

Description: Transfer of Crown Road to Glen Innes Severn Council. Herbert Street Glen Innes. Area to transfer is 1.5274ha.



**Schedule 2**

Roads Authority: Glen Innes Severn Council  
File Ref: 24/03345#01

---

**ROADS ACT 1993**  
**TRANSFER OF A CROWN ROAD TO A ROADS AUTHORITY**

In pursuance of the provisions of Section 152I of the *Roads Act 1993*, the Crown road specified in Schedule 1 is transferred to the roads authority specified in Schedule 2 hereunder, and as from the date of publication of this notice, the road specified in Schedule 1 ceases to be a Crown road.

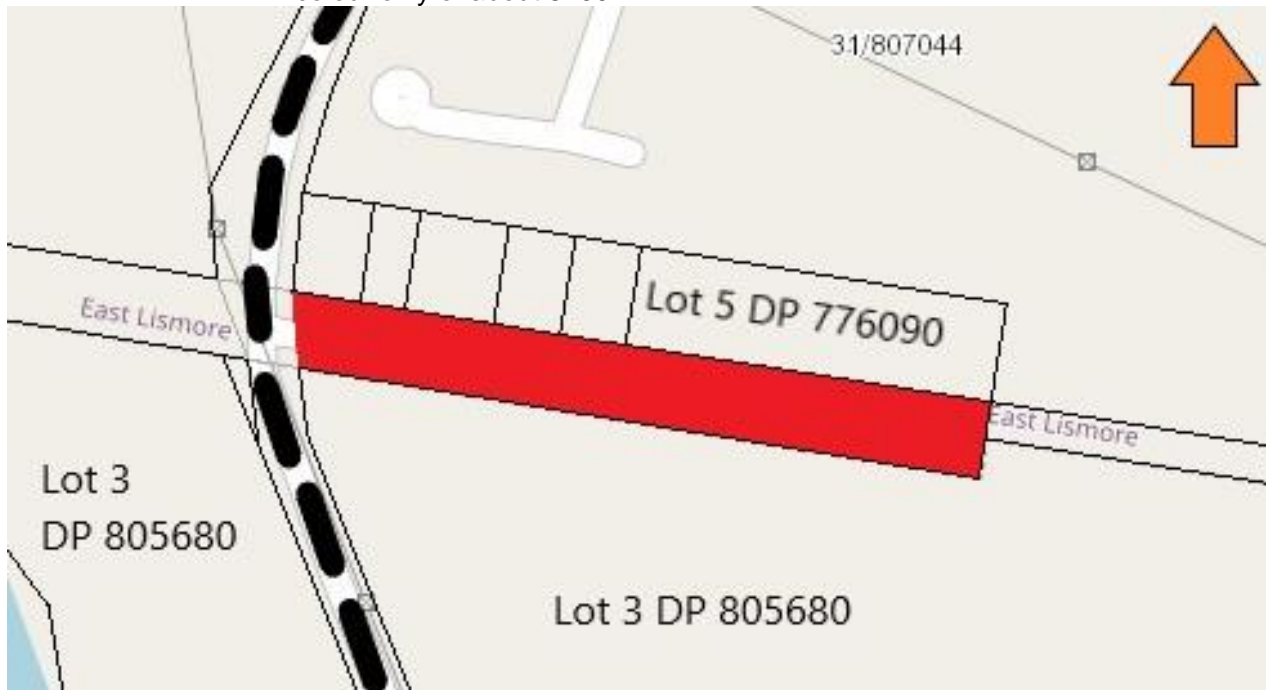
The Hon. Stephen Kamper MP  
Minister for Lands and Property

---

**Schedule 1**

Parish – Lismore County - Rous  
Land District – Lismore Locality – Monaltrie  
LGA: Lismore

**DESCRIPTION:** Crown public road north Lot 3 DP 805680 that section shown by red colour only of about 8700m<sup>2</sup>.



**Schedule 2**

Roads Authority: Lismore City Council  
Council's Ref: Trevan Road – DA 5.2003.2.1  
Crown Lands Ref: 24/02287 W645230 – Urban

**ROADS ACT 1993**

**ORDER**

**Transfer of Crown Road to a Council**

In pursuance of the provisions of Section 152I of the *Roads Act 1993*, the Crown road specified in Schedule 1 is transferred to the roads authority specified in Schedule 2 hereunder as from the date of publication of this notice and as from that date the road specified in Schedule 1 ceases to be a Crown road.

The Hon. Stephen Kamper, MP  
Minister for Lands and Property

---

**SCHEDULE 1**

Parish: Nallam  
County: Townsend  
Land District: Deniliquin  
LGA: Murray River Council

DESCRIPTION: Crown Road 40.23m wide known as Picnic Point Road south part Lot 1 DP1001440 having an area of approximately 6.424ha. as shown by red colour on diagram below.



**SCHEDULE 2**

Roads Authority: Murray River Council  
DPHI – Crown Lands Ref: 23/05556#02

**CROWN LAND MANAGEMENT ACT 2016**  
**NOTICE - CROWN LAND TO BE USED OR OCCUPIED FOR OTHER PURPOSE UNDER S 2.18(2)(b)**

Pursuant to section 2.18(2)(b) of the Crown Land Management Act 2016, the Crown land specified in Column 2 of the following Schedule is proposed to be used or occupied under a relevant interest granted for the purpose(s) specified in Column 1 of the following Schedule.

The Hon. Stephen Kamper MP  
Minister for Lands and Property

---

<b>Column 1</b>	<b>Schedule</b>
Piles (relevant interest - Licence 624339) Pontoon (relevant interest - Licence 624339) Walkway (relevant interest - Licence 624339)	<b>Column 2</b> Reserve No. 56146 Public Purpose: Generally Notified: 11-May-1923 File Reference: R56146/PURP1036/001

---

<b>Column 1</b>	<b>Schedule</b>
Walkway (relevant interest - Licence 624339) Piles (relevant interest - Licence 624339) Walkway (relevant interest - Licence 624339)	<b>Column 2</b> Reserve No. 1011268 Public Purpose: Future Public Requirements Notified: 3-Feb-2006 File Reference: R1011268/PURP1114/001

---

<b>Column 1</b>	<b>Schedule</b>
Walkway (relevant interest - Licence 624339) Piles (relevant interest - Licence 624339) Pontoon (relevant interest - Licence 624339)	<b>Column 2</b> Reserve No. 1012192 Public Purpose: Access And Public Requirements, Tourism Purposes And Environmental And Heritage Conservation Notified: 25-Aug-2006 File Reference: R1012192/PURP002/001

---

<b>Column 1</b>	<b>Schedule</b>
Residence (relevant interest - Licence 640868)	<b>Column 2</b> Reserve No. 96938 Public Purpose: Future Public Requirements Notified: 2-Sep-1983 File Reference: R96938/PURP002/001

---

<b>Column 1</b>	<b>Schedule</b>
Grazing (relevant interest - Licence 643500)	<b>Column 2</b> Reserve No. 73375 Public Purpose: Soil Conservation Notified: 18-Nov-1949 File Reference: R73375/PURP001/001

---

<b>Column 1</b>	<b>Schedule</b>
Grazing (relevant interest - Licence 643500)	<b>Column 2</b> Reserve No. 64955 Public Purpose: Access Notified: 30-Nov-1934 File Reference: R64955/PURP001/001

---

**Column 1**

Grazing (relevant interest - Licence 643500)

**Schedule****Column 2**

Reserve No. 74246

Public Purpose: Travelling Stock, Water Supply

Notified: 1-Jun-1951

File Reference: R74246/PURP001/001

**Column 1**

Access (relevant interest - Licence 637233)

Recreation (relevant interest - Licence 637233)

**Schedule****Column 2**

Reserve No. 1073

Public Purpose: Water, Camping

Notified: 21-Jan-1884

File Reference: R1073/PURP001/001

**Column 1**

Site Investigations (relevant interest - Licence 643200)

**Schedule****Column 2**

Reserve No. 56146

Public Purpose: Generally

Notified: 11-May-1923

File Reference: R56146/PURP1042/001

**Column 1**

Site Investigations (relevant interest - Licence 643200)

**Schedule****Column 2**

Reserve No. 1011268

Public Purpose: Future Public Requirements

Notified: 3-Feb-2006

File Reference: R1011268/PURP1120/001

**Column 1**

Access (relevant interest - Licence 644367)

Ramp (Timber) (relevant interest - Licence 644367)

**Schedule****Column 2**

Reserve No. 56146

Public Purpose: Generally

Notified: 11-May-1923

File Reference: R56146/PURP1043/001

**Column 1**

Dredging (relevant interest - Licence 646421)

**Schedule****Column 2**

Reserve No. 1014610

Public Purpose: Public Recreation And Coastal Environmental Protection, Tourist Facilities And Services, Community Purposes

Notified: 7-Mar-2008

File Reference: R1014610/PURP003/001

**Column 1**

Dredging (relevant interest - Licence 646421)

**Schedule****Column 2**

Reserve No. 45183

Public Purpose: Public Recreation

Notified: 27-Apr-1910

File Reference: R45183/PURP003/001

**Column 1**

Dredging (relevant interest - Licence 646421)

**Schedule****Column 2**

Reserve No. 1011268

Public Purpose: Future Public Requirements

Notified: 3-Feb-2006

File Reference: R1011268/PURP1121/001



**Schedule**

**Column 1**

Dredging (relevant interest - Licence 646421)

**Column 2**

Reserve No. 1012108

Public Purpose: Access And Public Requirements, Tourism Purposes  
And Environmental And Heritage Conservation

Notified: 11-Aug-2006

File Reference: R1012108/PURP007/001

---

**CROWN LAND MANAGEMENT ACT 2016**  
**APPOINTMENT OF ADMINISTRATOR TO MANAGE CROWN LAND**

Pursuant to Schedule 5, Section 29(1) of the *Crown Lands Management Act 2016*, the person specified in Column 1 of the Schedule hereunder is appointed as administrator for the term also specified in Column 1, of the Statutory Land Manager specified opposite thereto in Column 2, which is manager of the reserve referred to in Column 3 of the Schedule.

The Hon. Stephen Kamper MP  
Minister for Lands and Property

<b>Schedule</b>		
<b>Column 1</b>	<b>Column 2</b>	<b>Column 3</b>
Shaun Flood	Rankins Springs Common Trust	Reserve No. 67282 Purpose: Commonage Notified: 14-Jan-1938
For a term commencing the day of this notice and expiring 10 Years from the day of this notice		Reserve No. 66301 Purpose: Commonage Notified: 9-Oct-1936
		File Reference: APPTADMIN071/002

**CROWN LAND MANAGEMENT ACT 2016**  
**APPOINTMENT OF ADMINISTRATOR TO MANAGE CROWN LAND**

Pursuant to Schedule 5, Section 29(1) of the *Crown Lands Management Act 2016*, the person specified in Column 1 of the Schedule hereunder is appointed as administrator for the term also specified in Column 1, of the Statutory Land Manager specified opposite thereto in Column 2, which is manager of the reserve referred to in Column 3 of the Schedule.

The Hon. Stephen Kamper MP  
Minister for Lands and Property

<b>Schedule</b>		
<b>Column 1</b>	<b>Column 2</b>	<b>Column 3</b>
Layne Holloway	Barmedman Common Trust	Reserve No. 82855 Purpose: Temporary Common Notified: 14-Oct-1960
For a term commencing date of this notice and expiring 09-May-2029		File Reference: APPTADMIN072/002

**ROADS ACT 1993**  
**TRANSFER OF CROWN ROAD TO ROADS AUTHORITY**

In pursuance of the provisions of Section 1521 of the *Roads Act 1993*, the Crown road specified in Schedule 1 is transferred to the Roads Authority specified in Schedule 2 hereunder, and as from the date of publication of this notice, the road specified in Schedule 1 ceases to be Crown road.

The Hon. Stephen Kamper, MP  
Minister for Lands and Property

---

**Schedule 1**

Parish – Tumut; County – Wynyard  
Land District – Tumut; Locality – Tumut  
Local Government Area – Snowy Valleys

Description: Quandong Avenue between Simpson Street, end of road abutting Lot 1 DP 1299096

as shown in red on the diagram below. – Road transfer W645877 has approx. area of 1.595 ha, classified as non-urban.



**Schedule 2**

Roads Authority: Snowy Valleys  
File Ref: 18/08839#08

# ROADS ACT 1993

## ORDER

### Transfer of Crown Road to a Council

In pursuance of the provisions of Section 152I of the *Roads Act 1993*, the Crown Roads specified in Schedule 1 are transferred to the roads authority specified in Schedule 2 hereunder as from the date of publication of this notice and as from that date the road specified in Schedule 1 ceases to be a Crown Road.

The Hon. Stephen Kamper MP  
Minister for Lands and Property

---

### SCHEDULE 1

Parish: Lupton and Berrembed  
County: Bourke  
Land District: Narrandera  
LGA: Narrandera Shire Council

#### DESCRIPTION:

Lupton Road between Newell Highway and Creek Road  
Creek Road adjoining lot 44 DP 750851 and through to Angle Road  
Angle Road between Newell Highway and Windamere Rd  
Unnamed Crown Road Nth of Lot 7002 DP 1023625  
Unnamed Crown Road West of lot 7002 DP 1023625 and 7301 DP 1135839  
Windamere Rd between Angle Road and Federal Park Road  
Narran St adjoining lots 82/750851, 145/750851, 7300/1136149  
Burrangong Street between Narran St and Binya St  
Bogolong Street between Lachlan St and Narran St  
Unnamed Crown Road adjoining west of lot 7300/1136149  
Lachlan St from Berrembed St to Lot 1 DP 722110  
Unnamed Crown Road adjoining east of lot 7300/1136149 to Federal Park Road  
Unnamed Crown Road South of Lot 75/750851  
Unnamed Crown Road south of Lot 55/750851  
Willandra St from Berrembed st to Jerrabong St  
Binya St from Berrembed St to Burrangong St  
Balaro St between Junee st and Lachlan St  
Barellan St between Willandra st and Junee St  
Crown road between Lot 4/41/758477 and 5/41/758477 north to Willandra Steet  
Crown Road located between Lot 4/40/758477 and 5/40/758477 North to Lachlan Street  
Narran Street between Newell highway and Berrembed St  
Boree St Between Narran St and Willandra Street  
Lachlan St between Boree St and Berrembed st  
Bungabil St between Narran St and Willandra St  
Brookong St between Canola way and Lachlan St  
Willandra St between Boree St and Berrembed St  
Unnamed Crown Road beginning between lot 5/31/758477 and 6/31/758477 north to Lachlan St  
Unnamed Crown Road beginning between lot 5/30/758477 and 62/835240 north to Lachlan St  
Gunnyah St between Nullong Rd and Grong Grong Station Road  
Unnamed Crown Road adjoining west of Lot 137/750821  
Boree St west of Lot 7307/1160030  
Brookong Street between Narrandera St and Hulong St excluding 10m wide section adjoining lot 1/73/758477

Bunganbil Street between Narrandera St and Hulong St  
Grong Grong Station Road/Currawondool Street Nth of lot 1/243515 east to Berrembed Street  
Hulong Street between Brookong st and Balaro St  
Balaro Street between Narrandera street and Hulong Street  
Unnamed Crown Road between lot 1/60/758477 and 8/60/758477

an area of 52.52 ha classified non-urban as shown in red outline in the diagrams.

---

## SCHEDULE 2

Roads Authority: Narrandera Shire Council  
DPIE Ref: 24/00485





**CROWN LAND MANAGEMENT ACT 2016**  
**REVOCATION OF RESERVATION OF CROWN LAND**

Pursuant to Section 2.11 of the *Crown Land Management Act 2016*, the reservation of Crown land specified in Column 1 of the Schedule hereunder is revoked to the extent specified in Column 2 of the Schedule hereunder.

The Hon. Stephen Kamper, MP  
Minister for Lands and Property

---

**Schedule**

**Column 1**

Reserve No: 24907  
Land District: Balranald  
Local Government Area: Balranald  
Locality: Balranald

Public Purpose: Travelling Stock  
Notified: 17 October 1896  
File Reference: WLL1464-1#01

**Column 2**

The part of reserve 24907 in the middle part of  
Lot 5814 DP 768713.  
Parish Maniette County Taila.  
Area: about 367 ha

The part of reserve 24907 in the middle part of  
Lot 5815 DP 768713.  
Parish Merowa County Taila.  
Area: about 323 ha

These parts co-exist with Western Lands Lease 1464

---

**CROWN LAND MANAGEMENT ACT 2016**  
**AUTHORISATION OF USE FOR ADDITIONAL PURPOSE UNDER S 2.14**

Pursuant to section 2.14 of the Crown Land Management Act 2016, the Crown land specified in Column 2 of the following Schedule is authorised to be used for the additional purpose(s) specified opposite in Column 1 of the Schedule.

The Hon. Stephen Kamper MP  
Minister for Lands and Property

---

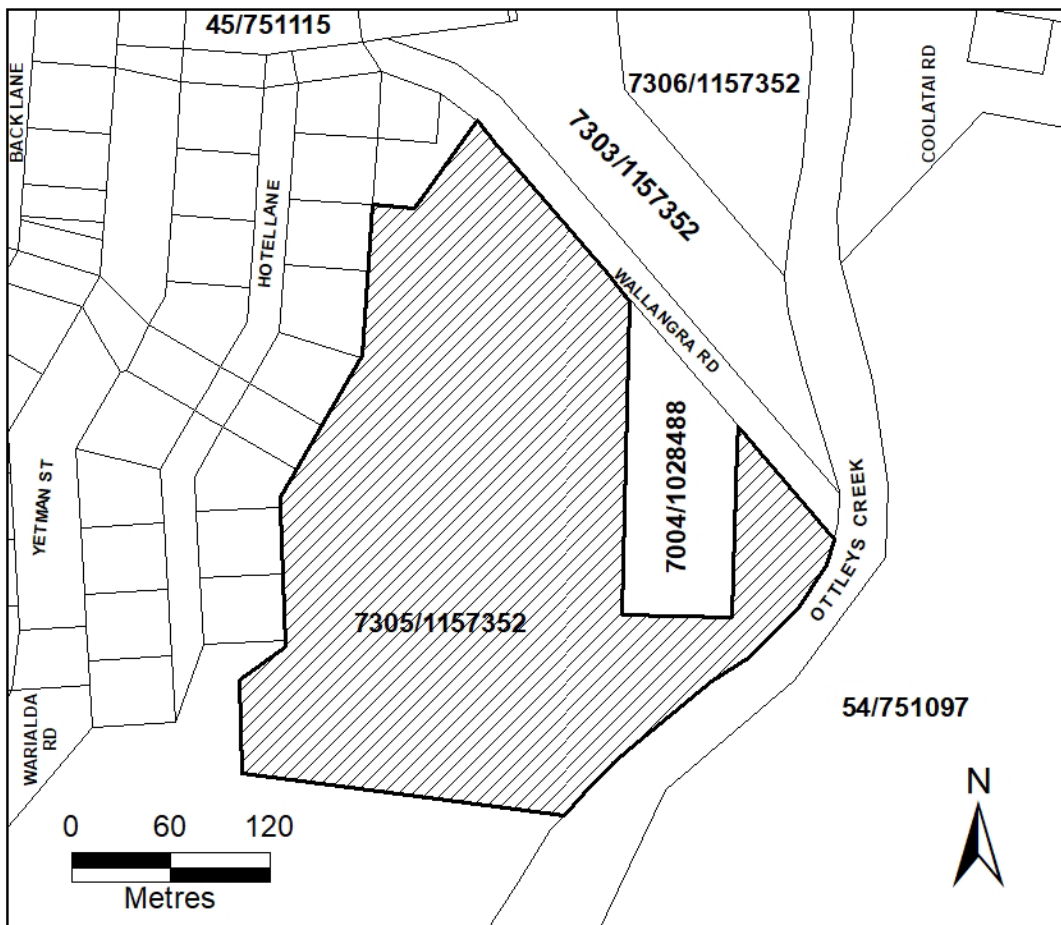
**Schedule**

**Column 1**

Public Recreation (Part - Add purpose Public Recreation to Part Lot 7305 DP 1157352 – as shown by hatching on diagram below.)

**Column 2**

Reserve No. 83965  
Public Purpose: Future Public Requirements  
Notified: 24-Aug-1962  
File Reference: R83965/PURP001/001





**ROADS ACT 1993**

**ORDER**

**Transfer of Crown Road to a Council**

In pursuance of the provisions of Section 152I of the *Roads Act 1993*, the Crown Roads specified in Schedule 1 are transferred to the roads authority specified in Schedule 2 hereunder as from the date of publication of this notice and as from that date the road specified in Schedule 1 ceases to be a Crown Road.

The Hon. Stephen Kamper MP  
Minister for Lands and Property

---

**SCHEDULE 1**

Parish: Booroobanilly  
County: Urana  
Land District: Deniliquin  
LGA: Murrumbidgee Council

**DESCRIPTION:**

Horneman Lane adjoining Lot 2 DP 229005 with an area of 5.75ha classified non-urban as shown in red outline in the diagram.

---

**SCHEDULE 2**

Roads Authority: Murrumbidgee Council  
DPIE Ref: 24/00757



**CROWN LAND MANAGEMENT ACT 2016**  
**NOTICE - CROWN LAND TO BE USED OR OCCUPIED FOR OTHER PURPOSE UNDER S 2.18(2)(b)**

Pursuant to section 2.18(2)(b) of the Crown Land Management Act 2016, the Crown land specified in Column 2 of the following Schedule is proposed to be used or occupied under a relevant interest granted for the purpose(s) specified in Column 1 of the following Schedule.

The Hon. Stephen Kamper MP  
Minister for Lands and Property

---

<b>Column 1</b>	<b>Schedule</b>
Communication Facilities (relevant interest - Licence 646039) Access (relevant interest - Licence 646039)	<b>Column 2</b> Reserve No. 754600 Public Purpose: Future Public Requirements Notified: 29-Jun-2007 File Reference: R754600/PURP003/001

---

<b>Column 1</b>	<b>Schedule</b>
Communication Facilities (relevant interest - Licence 646037) Access (relevant interest - Licence 646037)	<b>Column 2</b> Reserve No. 754600 Public Purpose: Future Public Requirements Notified: 29-Jun-2007 File Reference: R754600/PURP002/001

---

<b>Column 1</b>	<b>Schedule</b>
Communication Facilities (relevant interest - Licence 646035) Access (relevant interest - Licence 646035)	<b>Column 2</b> Reserve No. 754600 Public Purpose: Future Public Requirements Notified: 29-Jun-2007 File Reference: R754600/PURP001/001

---

<b>Column 1</b>	<b>Schedule</b>
Communication Facilities (relevant interest - Licence 646025) Access (relevant interest - Licence 646025)	<b>Column 2</b> Reserve No. 52017 Public Purpose: Public Recreation Notified: 9-Mar-1917 File Reference: R52017/PURP007/001

---

<b>Column 1</b>	<b>Schedule</b>
Communication Facilities (relevant interest - Licence 646024) Access (relevant interest - Licence 646024)	<b>Column 2</b> Reserve No. 52017 Public Purpose: Public Recreation Notified: 9-Mar-1917 File Reference: R52017/PURP006/001

---

<b>Column 1</b>	<b>Schedule</b>
Communication Facilities (relevant interest - Licence 646023) Access (relevant interest - Licence 646023)	<b>Column 2</b> Reserve No. 52017 Public Purpose: Public Recreation Notified: 9-Mar-1917 File Reference: R52017/PURP005/001

---

---

**Schedule**

**Column 1**

Communication Facilities (relevant interest - Licence 645990)  
Access (relevant interest - Licence 645990)

**Column 2**

Reserve No. 562  
Public Purpose: Travelling Stock  
Notified: 15-Dec-1884  
File Reference: R562/PURP001/001

---

**CROWN LAND MANAGEMENT ACT 2016**

**NOTICE - CROWN LAND TO BE USED OR OCCUPIED FOR OTHER PURPOSE UNDER S 2.18(2)(b)**

Pursuant to section 2.18(2)(b) of the Crown Land Management Act 2016, the Crown land specified in Column 2 of the following Schedule is proposed to be used or occupied under a relevant interest granted for the purpose(s) specified in Column 1 of the following Schedule.

The Hon. Stephen Kamper MP  
Minister for Lands and Property

---

**Column 1**

Jetty (relevant interest - 624518)  
Pontoon (relevant interest - 624518)  
Ramp (Timber) (relevant interest - 624518)  
Reclamation (relevant interest - 624518)  
Seawall (relevant interest - 624518)

**Schedule**

**Column 2**

Reserve No. 56146  
Public Purpose: Generally  
Notified: 11-May-1923  
File Reference: R56146/PURP1038/001

---

**Column 1**

Jetty (relevant interest - 624518)  
Pontoon (relevant interest - 624518)  
Ramp (Timber) (relevant interest - 624518)  
Reclamation (relevant interest - 624518)  
Seawall (relevant interest - 624518)

**Schedule**

**Column 2**

Reserve No. 1011268  
Public Purpose: Future Public Requirements  
Notified: 3-Feb-2006  
File Reference: R1011268/PURP1116/001

---

**Column 1**

Pontoon (relevant interest - 643034)  
Ramp (relevant interest - 643034)  
Reclamation (relevant interest - 643034)  
Seawall (relevant interest - 643034)  
Steps (relevant interest - 643034)

**Schedule**

**Column 2**

Reserve No. 56146  
Public Purpose: Generally  
Notified: 11-May-1923  
File Reference: R56146/PURP1039/001

---

**Column 1**

Pontoon (relevant interest - 643034)  
Ramp (relevant interest - 643034)  
Reclamation (relevant interest - 643034)  
Seawall (relevant interest - 643034)  
Steps (relevant interest - 643034)

**Schedule**

**Column 2**

Reserve No. 1011268  
Public Purpose: Future Public Requirements  
Notified: 3-Feb-2006  
File Reference: R1011268/PURP1117/001

---

**Column 1**

Landing/Platform (relevant interest - 625175)  
Piles (relevant interest - 625175)  
Slipway (relevant interest - 625175)  
Wharf (relevant interest - 625175)

**Schedule**

**Column 2**

Reserve No. 56146  
Public Purpose: Generally  
Notified: 11-May-1923  
File Reference: R56146/PURP1040/001

---

**Column 1**

Landing/Platform (relevant interest - 625175)  
Piles (relevant interest - 625175)  
Slipway (relevant interest - 625175)  
Wharf (relevant interest - 625175)

**Schedule**

**Column 2**

Reserve No. 1011268  
Public Purpose: Future Public Requirements  
Notified: 3-Feb-2006  
File Reference: R1011268/PURP1118/001

---

**Schedule**

**Column 1**

Boatshed (relevant interest - 642468)  
Jetty (relevant interest - 642468)  
Ramp (Solid) (relevant interest - 642468)  
Reclamation (relevant interest - 642468)  
Seawall (relevant interest - 642468)  
Steps (relevant interest - 642468)

**Column 2**

Reserve No. 56146  
Public Purpose: Generally  
Notified: 11-May-1923  
File Reference: R56146/PURP1041/001

---

**Schedule**

**Column 1**

Boatshed (relevant interest - 642468)  
Jetty (relevant interest - 642468)  
Ramp (Solid) (relevant interest - 642468)  
Reclamation (relevant interest - 642468)  
Seawall (relevant interest - 642468)  
Steps (relevant interest - 642468)

**Column 2**

Reserve No. 1011268  
Public Purpose: Future Public Requirements  
Notified: 3-Feb-2006  
File Reference: R1011268/PURP1119/001

---

**Schedule**

**Column 1**

Jetty (relevant interest - 600958)  
Ramp (Solid) (relevant interest - 600958)  
Reclamation (relevant interest - 600958)  
Seawall (relevant interest - 600958)

**Column 2**

Reserve No. 56146  
Public Purpose: Generally  
Notified: 11-May-1923  
File Reference: R56146/PURP1044/001

---

**Schedule**

**Column 1**

Jetty (relevant interest - 600958)  
Ramp (Solid) (relevant interest - 600958)  
Reclamation (relevant interest - 600958)  
Seawall (relevant interest - 600958)

**Column 2**

Reserve No. 1011268  
Public Purpose: Future Public Requirements  
Notified: 3-Feb-2006  
File Reference: R1011268/PURP1122/001

---

**CROWN LAND MANAGEMENT ACT 2016**  
**APPOINTMENT OF CROWN LAND MANAGER**

Pursuant to clause 3.3 of Part 3 to the *Crown Land Management Act 2016*, the persons specified in Schedule 1 hereunder are appointed, for the terms of office specified in that Schedule, as Crown land manager of the land referred to in Schedule 2.

It is a condition of the appointment that the performance of duties as Crown land manager must be in compliance with the code of conduct adopted under section 440 of the *Local Government Act 1993*.

The Hon. Stephen Kamper MP  
Minister for Lands and Property

---

**Schedule 1**

Gwydir Shire Council (ABN: 11 636 419 850)

For a term commencing the day of this notice

**Schedule 2**

Reserve No. 51158  
Reserve Purpose: Public Recreation  
Notified: 1-Dec-1915

File Reference: R51158/MGT001/002

---

**CROWN LAND MANAGEMENT ACT 2016**  
**APPOINTMENT OF STATUTORY LAND MANAGER BOARD MEMBERS**

Pursuant to clause 4(1) of Schedule 5 to the *Crown Land Management Act 2016*, the persons specified in Column 1 of the Schedule hereunder are appointed, for the terms of office specified in that Column, as board members for the statutory land manager specified opposite in Column 2, which has been appointed as Crown land manager of the land referred to in Column 3 of the Schedule. It is a condition of the appointment that the board member must comply with the Department of Planning, Housing and Infrastructure - Crown Lands *Crown reserve code of conduct: For non-council Crown land managers and commons trusts* (as may be amended or replaced from time to time).

The Hon. Stephen Kamper MP  
Minister for Lands and Property

<b>Schedule</b>		
<b>Column 1</b>	<b>Column 2</b>	<b>Column 3</b>
Mr Peter David Hall	Tunglebung Public Recreation Reserve Land Manager	Reserve No. 83448 Purpose: Public Recreation Notified: 22-Sep-1961
For a term commencing day of this notice and expiring 8 July 2026		File Reference: SLM/APP832/001

**CROWN LAND MANAGEMENT ACT 2016**  
**APPOINTMENT OF STATUTORY LAND MANAGER BOARD MEMBERS**

Pursuant to clause 4(1) of Schedule 5 to the *Crown Land Management Act 2016*, the persons specified in Column 1 of the Schedule hereunder are appointed, for the terms of office specified in that Column, as board members for the statutory land manager specified opposite in Column 2, which has been appointed as Crown land manager of the land referred to in Column 3 of the Schedule. It is a condition of the appointment that the board member must comply with the Department of Planning, Housing and Infrastructure - Crown Lands *Crown reserve code of conduct: For non-council Crown land managers and commons trusts* (as may be amended or replaced from time to time).

The Hon. Stephen Kamper MP  
Minister for Lands and Property

<b>Schedule</b>		
<b>Column 1</b>	<b>Column 2</b>	<b>Column 3</b>
Mrs Elizabeth Susan Cutts	Baradine Showground & Racecourse Land Manager	Reserve No. 520059 Purpose: Showground Racecourse Notified: 12-Feb-1937
For a term commencing day of this notice and expiring 27 May 2026		File Reference: SLM/APP898/001

**CROWN LAND MANAGEMENT ACT 2016  
REVOCATION OF RESERVE OF CROWN LAND**

Pursuant to section 2.11 of the *Crown Land Management Act 2016*, the reservation of Crown land specified in Column 1 of the following Schedule is revoked to the extent specified opposite in Column 2 of the Schedule.

The Hon. Stephen Kamper MP  
Minister for Lands and Property

---

**Schedule**

**Column 1**  
Land District: Casino  
Local Government Area: Lismore  
Locality: Rock Valley  
Reserve No. 91596  
Public Purpose: Public Recreation, Community Centre  
Notified: 18-Jan-1980  
Whole Lots: Lot 117 DP 755693  
Parish Bungabbee County Rous

**Column 2**  
The part being  
Whole Lots: Lot 7301 DP 1158560, Lot 160 DP 39623  
Parish Bungabbee County Rous  
Area: about 1.24 hectares

File Reference: R91596/REV001/001

---

**CROWN LAND MANAGEMENT ACT 2016  
REVOCATION OF RESERVE OF CROWN LAND**

Pursuant to section 2.11 of the *Crown Land Management Act 2016*, the reservation of Crown land specified in Column 1 of the following Schedule is revoked to the extent specified opposite in Column 2 of the Schedule.

The Hon. Stephen Kamper MP  
Minister for Lands and Property

---

**Schedule**

**Column 1**  
Land District: Taree  
Local Government Area: Mid-Coast  
Locality: Wallis Lake  
Reserve No. 210001  
Public Purpose: Environmental Protection, Public Recreation  
Notified: 1-Aug-1986  
Whole Lots: Lot 7359 DP 1125386  
Parish Forster County Gloucester

**Column 2**  
The part being  
Whole Lots: Lots 1-2, 4-5 DP 1241755  
Parish Forster County Gloucester  
Area: about 9.16 hectares

File Reference: R210001/REV001/001