



Government Gazette

of the State of

New South Wales

Number 205–Crown Land

Friday, 7 June 2024

The New South Wales Government Gazette is the permanent public record of official NSW Government notices. It also contains local council, non-government and other notices.

Each notice in the Government Gazette has a unique reference number that appears in parentheses at the end of the notice and can be used as a reference for that notice (for example, (n2019-14)).

The Gazette is compiled by the Parliamentary Counsel's Office and published on the NSW legislation website (www.legislation.nsw.gov.au) under the authority of the NSW Government. The website contains a permanent archive of past Gazettes.

To submit a notice for gazettal, see the Gazette page.

ROADS ACT 1993
TRANSFER OF CROWN ROAD TO ROADS AUTHORITY

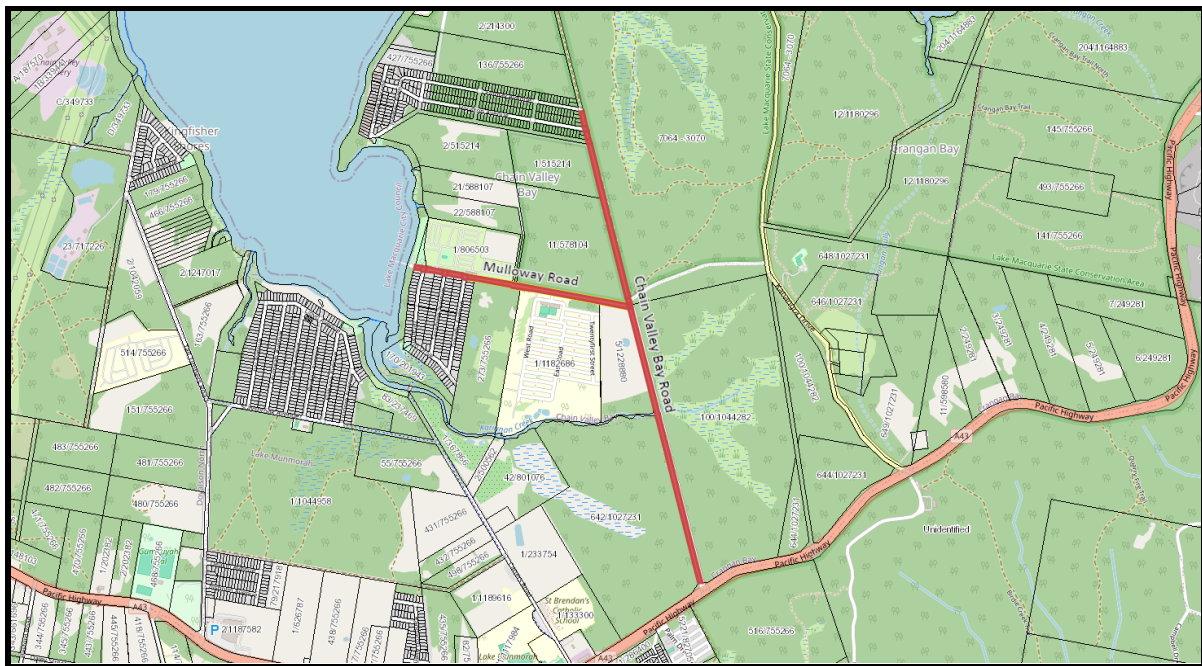
In pursuance of the provisions of Section 152I of the *Roads Act 1993*, the Crown road specified in Schedule 1 is transferred to the Roads Authority specified in Schedule 2 hereunder, and as from the date of publication of this notice, the road specified in Schedule 1 ceases to be Crown road.

The Hon. Stephen Kamper, MP
Minister for Lands and Property

Schedule 1

Parish – Wallarah; County – Northumberland
Land District – Maitland; Locality – Chain Valley Bay
Local Government Area – Central Coast

Crown public roads as highlighted in red on the diagram below at Chain Valley Bay being Mulloway Road and part Chain Valley Bay Road, Mulloway Road extending for approximately 1,054 metres comprising an area of approximately 23,668 m² commencing at Lot 594 DP 727722 and terminating at Chain Valley Bay Road and part Chain Valley Bay Road extending for approximately 2,389 metres comprising an area of approximately 44,447 m² commencing at Findlay Avenue and terminating at Pacific Highway.



Schedule 2

Roads Authority: Central Coast Council
File Ref: 24/00659#01

ROADS ACT 1993
ORDER
TRANSFER OF CROWN ROAD TO A COUNCIL

In pursuance of the provisions of Section 152 of the *Roads Act 1993*, the Crown Road specified in Schedule 1 is transferred to the roads authority specified in Schedule 2 hereunder as from the date of publication of this notice and as from that date the road specified in Schedule 1 ceases to be a Crown road.

The Hon. Stephen Kamper MP
Minister for Lands and Water

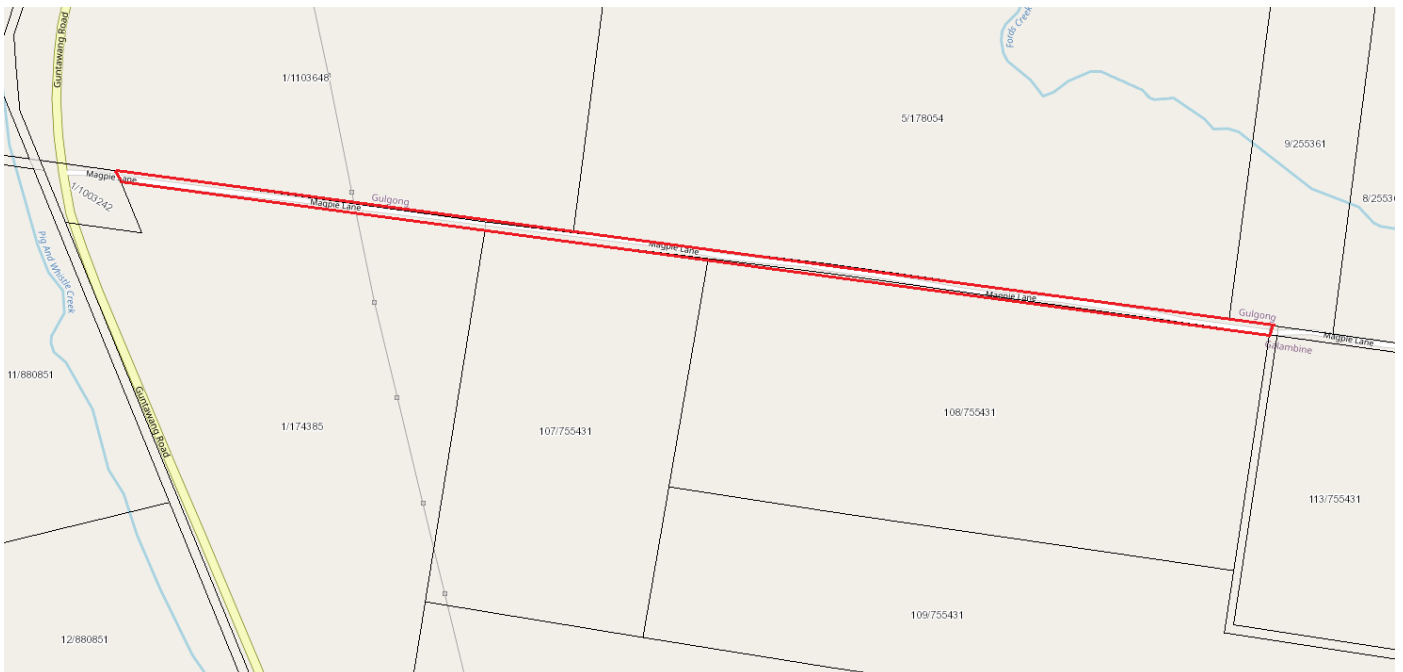
Schedule 1

Parish: Galambine
County: Phillip
Land District: Mudgee
LGA: Mid-Western Regional

Description: Crown Road north of Lot 1 DP 1003242 and Lots 107-108 DP 755431, as shown in red outline on the diagram below and comprising an area of approx. 55000m².

Schedule 2

Roads Authority: Mid-Western Regional Council
File Reference:



ROADS ACT 1993
TRANSFER OF CROWN ROAD TO ROADS AUTHORITY

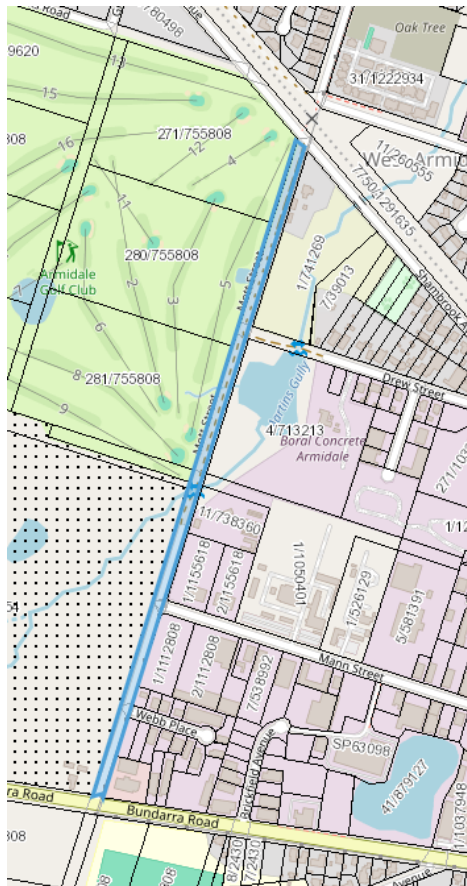
In pursuance of the provisions of Section 152I of the *Roads Act 1993*, the Crown Road specified in Schedule 1 is transferred to the Roads Authority specified in Schedule 2 hereunder, and as from the date of publication of this notice, the road specified in Schedule 1 ceases to be Crown Road.

The Hon. Stephen Kamper, MP
Minister for Lands and Property

Schedule 1

Parish – Armidale; County – Sandon
Land District – Armidale; Locality – Armidale
Local Government Area – Armidale Regional

Description: Transfer of Crown Road to Armidale Regional Council. Mott Street Armidale. Area to transfer is 2.1063ha.



Schedule 2

Roads Authority: Armidale Regional Council
File Ref: W646532 and 23/08543#09

**DEDICATION OF CROWN LAND AS PUBLIC ROAD
ROADS ACT 1993**

IT is hereby notified that in pursuance of Section 12 of the *Roads Act 1993*, the crown land particularised below is, from the date of publication of this notice, dedicated as public road. The public road hereby dedicated is declared not to be crown road within the meaning of the *Roads Act 1993*. Consequently, pursuant to Sections 7(4), 7(5), and 145(3) of the *Roads Act 1993*, these public roads are vested to **Nambucca Valley Council** as the appropriate roads authority.

The Hon. Stephen Kamper, M.P.
Minister for Lands and Property

Description

Parish – Medlow County – Raleigh
Land District – Bellingen
LGA – Nambucca Valley

Land to be dedicated: Bed of waterway between CADID 178311122 and CADID 178311121 at Apple Tree Glen, Burrupine (shown in red below).



File No.: LBN24/783

File reference: LBN24/112801	Division/Branch: Crown Lands – North Coast	Approving officer: Natalie Heckenberg
--	--	---

Attachment B – Roads to be Transferred to Nambucca Valley Council

**TRANSFER OF CROWN ROAD TO ROADS AUTHORITY
ROADS ACT 1993**

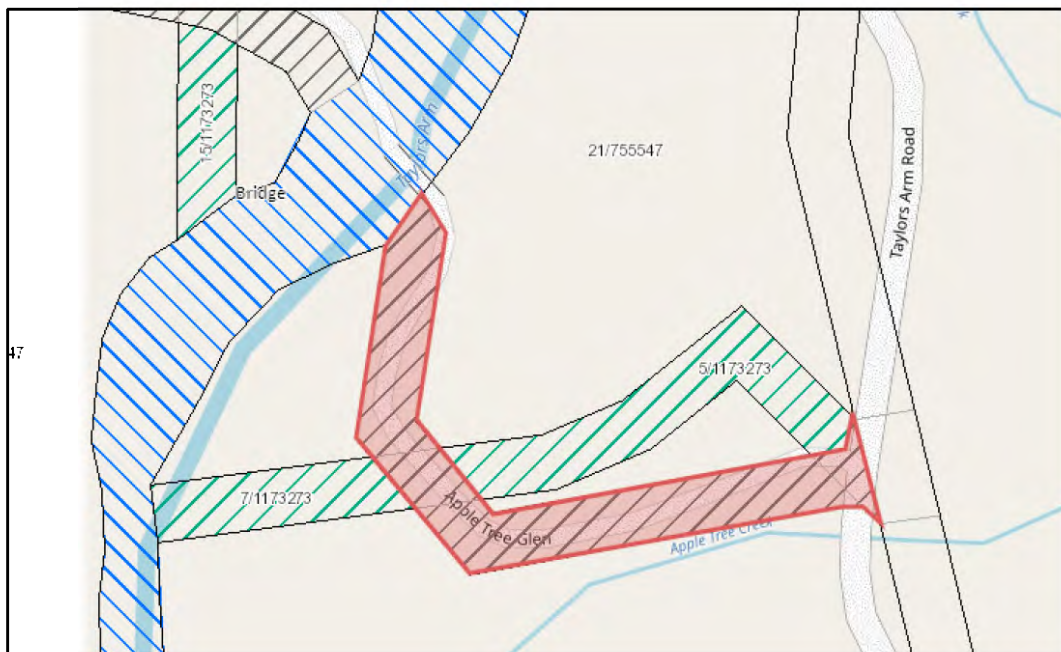
In pursuance of the provisions of Section 152I of the Roads Act 1993, the Crown road specified in Schedule 1 is transferred to the Roads Authority specified in Schedule 2 hereunder, and as from the date of publication of this notice, the road specified in Schedule 1 ceases to be Crown road.

The Hon. Stephen Kamper, M.P.
Minister for Lands and Property

Schedule 1

Parish – Medlow County – Raleigh
Land District – Bellingen
LGA – Nambucca Valley

Crown public road forming part of CADID 178311125, 178311124, 178311123 and 178311122 off Taylors Arm Road Apple Tree Glen, Burrapine (shown in red below).



Schedule 2

Roads Authority: Nambucca Valley
File No.: LBN24/783

File reference: LBN24/24/783	Division/Branch: Crown Lands – North Coast	Approving officer: Natalie Heckenberg
--	--	---

ROADS ACT 1993

ORDER

Transfer of Crown Road to a Council

In pursuance of the provisions of Section 152I of the *Roads Act 1993*, the Crown Road specified in Schedule 1 is transferred to the roads authority specified in Schedule 2 hereunder as from the date of publication of this notice and as from that date the road specified in Schedule 1 ceases to be a Crown road.

The Hon Stephen Kamper MP
Minister for Lands and Property

SCHEDULE 1

Parish: Pambula
County: Auckland
Land District: Bega
LGA: Bega Valley Shire Council

DESCRIPTION: Road known as Woodlands Lane Bald Hill as shown by Yellow on diagram below.

SCHEDULE 2

Roads Authority: Bega Valley Shire Council
DPHI Ref: 21/00536#04 W643602

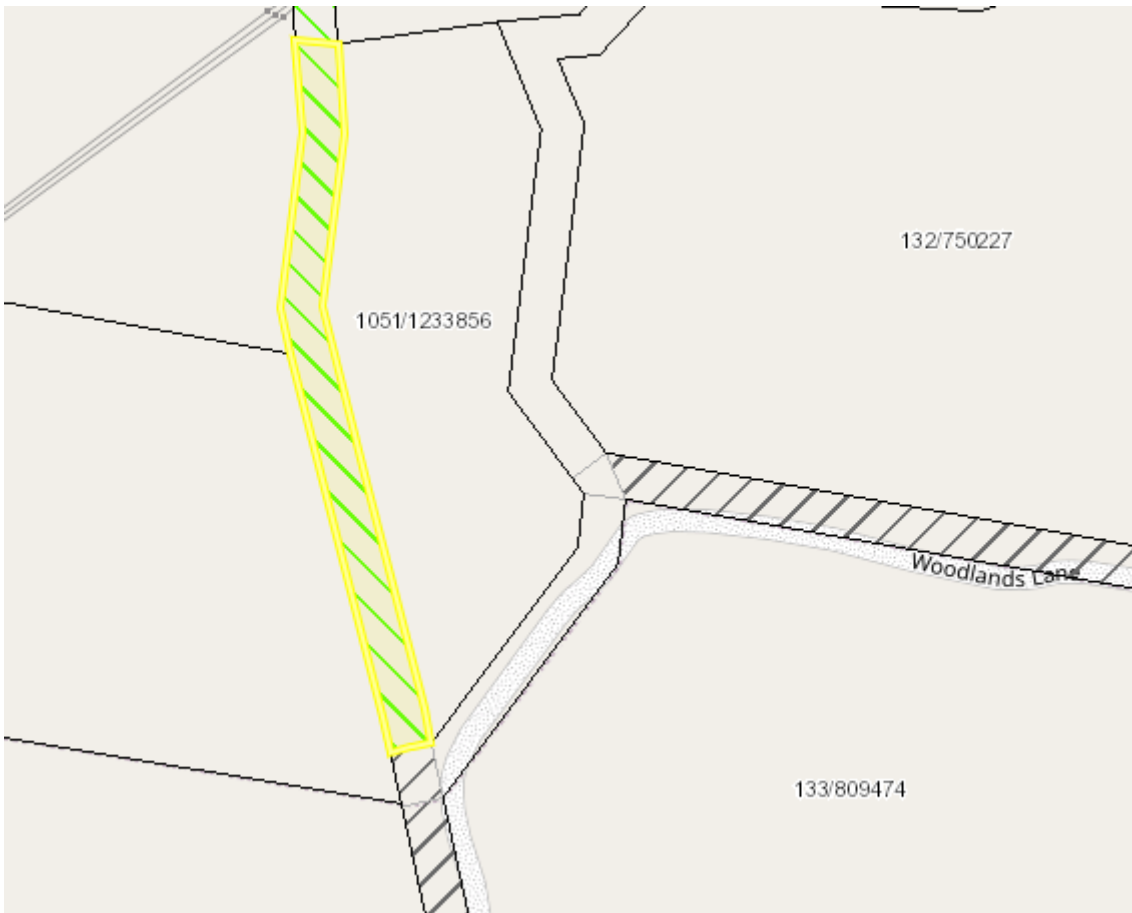
Part One Location Plan



Part Two Location Plan



Part Three Location Plan



CROWN LAND MANAGEMENT ACT 2016
APPOINTMENT OF STATUTORY LAND MANAGER BOARD MEMBERS

Pursuant to clause 4(1) of Schedule 5 to the *Crown Land Management Act 2016*, the persons specified in Column 1 of the Schedule hereunder are appointed, for the terms of office specified in that Column, as board members for the statutory land manager specified opposite in Column 2, which has been appointed as Crown land manager of the land referred to in Column 3 of the Schedule. It is a condition of the appointment that the board member must comply with the Department of Planning, Housing and Infrastructure - Crown Lands *Crown reserve code of conduct: For non-council Crown land managers and commons trusts* (as may be amended or replaced from time to time).

The Hon. Stephen Kamper MP
Minister for Lands and Property

	<hr/> Schedule <hr/>	
Column 1	Column 2	Column 3
Ms Tamara Louise Tucker	Nowendoc Memorial Hall Land Manager	Reserve No. 72805 Purpose: Public Hall Notified: 6-Aug-1948
For a term commencing the date of this notice and expiring 31-Dec-2027		Reserve No. 51148 Purpose: Public Hall Rural Services Public Recreation Notified: 24-Nov-1915
		File Reference: SLM/APP889/001

CROWN LAND MANAGEMENT ACT 2016
APPOINTMENT OF STATUTORY LAND MANAGER BOARD MEMBERS

Pursuant to clause 4(1) of Schedule 5 to the *Crown Land Management Act 2016*, the persons specified in Column 1 of the Schedule hereunder are appointed, for the terms of office specified in that Column, as board members for the statutory land manager specified opposite in Column 2, which has been appointed as Crown land manager of the land referred to in Column 3 of the Schedule. It is a condition of the appointment that the board member must comply with the Department of Planning, Housing and Infrastructure - Crown Lands *Crown reserve code of conduct: For non-council Crown land managers and commons trusts* (as may be amended or replaced from time to time).

The Hon. Stephen Kamper MP
Minister for Lands and Property

Schedule		
Column 1	Column 2	Column 3
Mr Jeremy Bruce Porter (re-appointment)	Tallong Picnic & Recreation Reserve Land Manager	Reserve No. 1018688 Purpose: Public Recreation Notified: 15-May-2009
Mr Robert Gary Collins		File Reference: SLM/APP870/001
Mrs Christine May Wursten (re-appointment)		
Ms Kerry Ann Lawrence (re-appointment)		
For a term commencing 12-Jul-2024 and expiring 11-Jul-2029		

CROWN LAND MANAGEMENT ACT 2016
REVOCATION OF APPOINTMENT OF CROWN LAND MANAGER

Pursuant to section 3.10 (1) of the *Crown Land Management Act 2016*, the appointment of the person specified in Column 1 of the Schedule hereunder, as Crown land manager of the land, or part(s) of the land, specified opposite thereto in Column 2 of the Schedule, is revoked.

The Hon. Stephen Kamper MP
Minister for Lands and Property

Column 1	Schedule	Column 2
Crown Land Manager: Girl Guides Association (New South Wales) Reserve No. 97177 Purpose: Girl Guides Notified: 2-Mar-1984 File Reference: R97177/MGT001/001		The whole being Whole Lots: Lot 191 DP 753196 Parish Tarean County Gloucester Area: about 807.6 square metres

CROWN LAND MANAGEMENT ACT 2016
NOTICE - CROWN LAND TO BE USED OR OCCUPIED FOR OTHER PURPOSE UNDER S 2.18(2)(b)

Pursuant to section 2.18(2)(b) of the Crown Land Management Act 2016, the Crown land specified in Column 2 of the following Schedule is proposed to be used or occupied under a relevant interest granted for the purpose(s) specified in Column 1 of the following Schedule.

The Hon. Stephen Kamper MP
Minister for Lands and Property

Column 1	Schedule
Communication Facilities (relevant interest - Licence 646521) Access (relevant interest - Licence 646521)	Column 2 Reserve No. 40843 Public Purpose: Trigonometrical Station Notified: 12-Sep-1906 File Reference: R40843/PURP002/001

Column 1	Schedule
Access (relevant interest - Licence 646521)	Column 2 Reserve No. 84562 Public Purpose: Travelling Stock Notified: 4-Oct-1963 File Reference: R84562/PURP003/001

Column 1	Schedule
Access (relevant interest - Licence 646521)	Column 2 Reserve No. 29940 Public Purpose: Forest Notified: 23-Sep-1899 File Reference: R29940/PURP002/001

CROWN LAND MANAGEMENT ACT 2016
NOTICE - CROWN LAND TO BE USED OR OCCUPIED FOR OTHER PURPOSE UNDER S 2.18(2)(b)

Pursuant to section 2.18(2)(b) of the Crown Land Management Act 2016, the Crown land specified in Column 2 of the following Schedule is proposed to be used or occupied under a relevant interest granted for the purpose(s) specified in Column 1 of the following Schedule.

The Hon. Stephen Kamper MP
Minister for Lands and Property

Column 1

Reclamation (relevant interest - 641169)
Seawall (relevant interest - 641169)

Schedule

Column 2

Reserve No. 56146
Public Purpose: Generally
Notified: 11-May-1923
File Reference: R56146/PURP1060/001

Column 1

Reclamation (relevant interest - 641169)
Seawall (relevant interest - 641169)

Schedule

Column 2

Reserve No. 1011268
Public Purpose: Future Public Requirements
Notified: 3-Feb-2006
File Reference: R1011268/PURP1141/001

Column 1

Berthing Area (relevant interest - 631851)
Jetty (relevant interest - 631851)
Mooring Poles (relevant interest - 631851)
Pontoon (relevant interest - 631851)
Ramp (Timber) (relevant interest - 631851)
Seawall (relevant interest - 631851)

Schedule

Column 2

Reserve No. 56146
Public Purpose: Generally
Notified: 11-May-1923
File Reference: R56146/PURP1061/001

Column 1

Berthing Area (relevant interest - 631851)
Jetty (relevant interest - 631851)
Mooring Poles (relevant interest - 631851)
Pontoon (relevant interest - 631851)
Ramp (Timber) (relevant interest - 631851)
Seawall (relevant interest - 631851)

Schedule

Column 2

Reserve No. 1011268
Public Purpose: Future Public Requirements
Notified: 3-Feb-2006
File Reference: R1011268/PURP1142/001

Column 1

Berthing Area (relevant interest - 639176)
Jetty (relevant interest - 639176)
Piles (relevant interest - 639176)
Pontoon (relevant interest - 639176)
Ramp (Timber) (relevant interest - 639176)
Reclamation (relevant interest - 639176)
Seawall (relevant interest - 639176)

Schedule

Column 2

Reserve No. 56146
Public Purpose: Generally
Notified: 11-May-1923
File Reference: R56146/PURP1063/001

Schedule**Column 1**

Berthing Area (relevant interest - 639176)
Jetty (relevant interest - 639176)
Piles (relevant interest - 639176)
Pontoon (relevant interest - 639176)
Ramp (Timber) (relevant interest - 639176)
Reclamation (relevant interest - 639176)
Seawall (relevant interest - 639176)

Column 2

Reserve No. 1011268
Public Purpose: Future Public Requirements
Notified: 3-Feb-2006
File Reference: R1011268/PURP1143/001

Schedule**Column 1**

Jetty (relevant interest - 613171)
Pontoon (relevant interest - 613171)
Ramp (relevant interest - 613171)
Reclamation (relevant interest - 613171)
Seawall (relevant interest - 613171)

Column 2

Reserve No. 56146
Public Purpose: Generally
Notified: 11-May-1923
File Reference: R56146/PURP1064/001

Schedule**Column 1**

Jetty (relevant interest - 613171)
Pontoon (relevant interest - 613171)
Ramp (relevant interest - 613171)
Reclamation (relevant interest - 613171)
Seawall (relevant interest - 613171)

Column 2

Reserve No. 1011268
Public Purpose: Future Public Requirements
Notified: 3-Feb-2006
File Reference: R1011268/PURP1144/001

Schedule**Column 1**

Jetty (relevant interest - 641571)
Pontoon (relevant interest - 641571)
Ramp (relevant interest - 641571)
Reclamation (relevant interest - 641571)
Seawall (relevant interest - 641571)

Column 2

Reserve No. 56146
Public Purpose: Generally
Notified: 11-May-1923
File Reference: R56146/PURP1065/001

Schedule**Column 1**

Jetty (relevant interest - 641571)
Pontoon (relevant interest - 641571)
Ramp (relevant interest - 641571)
Reclamation (relevant interest - 641571)
Seawall (relevant interest - 641571)

Column 2

Reserve No. 1011268
Public Purpose: Future Public Requirements
Notified: 3-Feb-2006
File Reference: R1011268/PURP1145/001

Schedule**Column 1**

Jetty (relevant interest - 642485)
Pontoon (relevant interest - 642485)
Ramp (Solid) (relevant interest - 642485)
Ramp (Timber) (relevant interest - 642485)
Reclamation (relevant interest - 642485)
Seawall (relevant interest - 642485)

Column 2

Reserve No. 56146
Public Purpose: Generally
Notified: 11-May-1923
File Reference: R56146/PURP1066/001

Schedule**Column 1**

Jetty (relevant interest - 642485)
Pontoon (relevant interest - 642485)
Ramp (Solid) (relevant interest - 642485)
Ramp (Timber) (relevant interest - 642485)
Reclamation (relevant interest - 642485)
Seawall (relevant interest - 642485)

Column 2

Reserve No. 1011268
Public Purpose: Future Public Requirements
Notified: 3-Feb-2006
File Reference: R1011268/PURP1146/001

Column 1

Jetty (relevant interest - 641313)
Pontoon (relevant interest - 641313)
Ramp (Solid) (relevant interest - 641313)
Ramp (Timber) (relevant interest - 641313)

Schedule**Column 2**

Reserve No. 56146
Public Purpose: Generally
Notified: 11-May-1923
File Reference: R56146/PURP1067/001

Column 1

Jetty (relevant interest - 641313)
Pontoon (relevant interest - 641313)
Ramp (Solid) (relevant interest - 641313)
Ramp (Timber) (relevant interest - 641313)

Schedule**Column 2**

Reserve No. 1011268
Public Purpose: Future Public Requirements
Notified: 3-Feb-2006
File Reference: R1011268/PURP1148/001

Column 1

Berthing Area (relevant interest - 628524)
Jetty (relevant interest - 628524)
Piles (relevant interest - 628524)
Reclamation (relevant interest - 628524)
Seawall (relevant interest - 628524)

Schedule**Column 2**

Reserve No. 56146
Public Purpose: Generally
Notified: 11-May-1923
File Reference: R56146/PURP1068/001

Column 1

Berthing Area (relevant interest - 628524)
Jetty (relevant interest - 628524)
Piles (relevant interest - 628524)
Reclamation (relevant interest - 628524)
Seawall (relevant interest - 628524)

Schedule**Column 2**

Reserve No. 1011268
Public Purpose: Future Public Requirements
Notified: 3-Feb-2006
File Reference: R1011268/PURP1149/001

Column 1

Boatshed (relevant interest - 631646)
Jetty (relevant interest - 631646)
Sliprails (relevant interest - 631646)
Slipway (relevant interest - 631646)

Schedule**Column 2**

Reserve No. 56146
Public Purpose: Generally
Notified: 11-May-1923
File Reference: R56146/PURP1069/001

Column 1

Boatshed (relevant interest - 631646)
Jetty (relevant interest - 631646)
Sliprails (relevant interest - 631646)
Slipway (relevant interest - 631646)

Schedule**Column 2**

Reserve No. 1011268
Public Purpose: Future Public Requirements
Notified: 3-Feb-2006
File Reference: R1011268/PURP1150/001

Column 1

Berthing Area (relevant interest - 640991)
Boatshed (relevant interest - 640991)
Jetty (relevant interest - 640991)
Piles (relevant interest - 640991)
Pontoon (relevant interest - 640991)
Ramp (Timber) (relevant interest - 640991)
Reclamation (relevant interest - 640991)
Seawall (relevant interest - 640991)
Swimming Pool (relevant interest - 640991)

Schedule**Column 2**

Reserve No. 56146
Public Purpose: Generally
Notified: 11-May-1923
File Reference: R56146/PURP1070/001

Column 1

Berthing Area (relevant interest - 640991)
Boatshed (relevant interest - 640991)
Jetty (relevant interest - 640991)
Piles (relevant interest - 640991)
Pontoon (relevant interest - 640991)
Ramp (Timber) (relevant interest - 640991)
Reclamation (relevant interest - 640991)
Seawall (relevant interest - 640991)
Swimming Pool (relevant interest - 640991)

Schedule**Column 2**

Reserve No. 1011268
Public Purpose: Future Public Requirements
Notified: 3-Feb-2006
File Reference: R1011268/PURP1151/001

Column 1

Boatshed (relevant interest - 631773)
Jetty (relevant interest - 631773)
Pontoon (relevant interest - 631773)
Ramp (Timber) (relevant interest - 631773)
Sliprails (relevant interest - 631773)

Schedule**Column 2**

Reserve No. 56146
Public Purpose: Generally
Notified: 11-May-1923
File Reference: R56146/PURP1071/001

Column 1

Boatshed (relevant interest - 631773)
Jetty (relevant interest - 631773)
Pontoon (relevant interest - 631773)
Ramp (Timber) (relevant interest - 631773)
Sliprails (relevant interest - 631773)

Schedule**Column 2**

Reserve No. 1011268
Public Purpose: Future Public Requirements
Notified: 3-Feb-2006
File Reference: R1011268/PURP1152/001

Column 1

Boatshed (relevant interest - 636977)
Jetty (relevant interest - 636977)
Pontoon (relevant interest - 636977)
Ramp (relevant interest - 636977)
Reclamation (relevant interest - 636977)
Seawall (relevant interest - 636977)
Sliprails (relevant interest - 636977)
Slipway (relevant interest - 636977)

Schedule**Column 2**

Reserve No. 56146
Public Purpose: Generally
Notified: 11-May-1923
File Reference: R56146/PURP1072/001

Column 1

Boatshed (relevant interest - 636977)
Jetty (relevant interest - 636977)
Pontoon (relevant interest - 636977)
Ramp (relevant interest - 636977)
Reclamation (relevant interest - 636977)
Seawall (relevant interest - 636977)
Sliprails (relevant interest - 636977)
Slipway (relevant interest - 636977)

Schedule**Column 2**

Reserve No. 1011268
Public Purpose: Future Public Requirements
Notified: 3-Feb-2006
File Reference: R1011268/PURP1153/001

Column 1

Jetty (relevant interest - 623165)
Landing/Platform (relevant interest - 623165)
Ramp (Solid) (relevant interest - 623165)
Reclamation (relevant interest - 623165)
Seawall (relevant interest - 623165)

Schedule**Column 2**

Reserve No. 56146
Public Purpose: Generally
Notified: 11-May-1923
File Reference: R56146/PURP1073/001



Schedule

Column 1

Jetty (relevant interest - 623165)
Landing/Platform (relevant interest - 623165)
Ramp (Solid) (relevant interest - 623165)
Reclamation (relevant interest - 623165)
Seawall (relevant interest - 623165)

Column 2

Reserve No. 1011268
Public Purpose: Future Public Requirements
Notified: 3-Feb-2006
File Reference: R1011268/PURP1154/001

