



# *Government Gazette*

of the State of

New South Wales

**Number 307 - Other**

**Friday, 09 August 2024**

---

The New South Wales Government Gazette is the permanent public record of official NSW Government notices. It can also contain local council, non-government and other notices.

Each notice in the Government Gazette has a unique reference number that appears in parentheses at the end of each page of the notice and can be used as a reference for that notice. For example, [NSWGG-2024-10-1].

The Gazette is compiled by the Parliamentary Counsel's Office and published on the NSW Government Gazette website ([www.gazette.legislation.nsw.gov.au](http://www.gazette.legislation.nsw.gov.au)) under the authority of the NSW Government. The website contains a permanent archive of past Gazettes.

To submit a notice for gazettal, visit the website.

## GEOGRAPHICAL NAMES ACT 1966

PURSUANT to the provisions of Section 8 of the *Geographical Names Act 1966*, the Geographical Names Board hereby notifies that it proposes to assign the name:

***Steelworks Channel*** for a channel located within the Hunter River. Spanning south for approximately 3.5kms from Port Waratah to Newcastle Harbour, crossing the suburbs of Kooragang and Newcastle, Newcastle LGA.

The position and extent for this feature is recorded and shown within the Geographical Names Register of New South Wales. The proposal can be viewed and submissions lodged on the Geographical Names Board website at [www.gnb.nsw.gov.au](http://www.gnb.nsw.gov.au) from 9 August to 9 September 2024. Alternatively, written submissions may be mailed to the Secretary, Geographical Names Board, 346 Panorama Ave, Bathurst, NSW 2795.

In accordance with Section 9 of the *Geographical Names Act 1966*, all submissions lodged may be subject to a Government Information (Public Access) application and may be viewed by a third party to assist the Board in considering this proposal.

NARELLE UNDERWOOD  
Chair

Geographical Names Board  
346 Panorama Ave  
BATHURST NSW 2795

## GEOGRAPHICAL NAMES ACT 1966

PURSUANT to the provisions of Section 8 of the *Geographical Names Act 1966*, the Geographical Names Board hereby notifies that it proposes to assign the name:

***Neville Simpson Sportsground*** for a reserve located on the corner of Darling and Culgoa Streets in the suburb of North Bourke, Bourke Local Government Area (LGA).

The position and extent for this feature is recorded and shown within the Geographical Names Register of New South Wales. The proposal can be viewed and submissions lodged on the Geographical Names Board website at [www.gnb.nsw.gov.au](http://www.gnb.nsw.gov.au) from 8 August 2024 to 7 September 2024. Alternatively, written submissions may be mailed to the Secretary, Geographical Names Board, 346 Panorama Ave, Bathurst, NSW 2795.

In accordance with Section 9 of the *Geographical Names Act 1966*, all submissions lodged may be subject to a Government Information (Public Access) application and may be viewed by a third party to assist the Board in considering this proposal.

NARELLE UNDERWOOD  
Chair

Geographical Names Board  
346 Panorama Ave  
BATHURST NSW 2795

**Local Government Act 1993**

**Cancellation of Registration of Political Party**

It is hereby notified that pursuant to section 320(2) of the *Local Government Act 1993* and section 68(2)(b) of the *Electoral Act 2017* the registration of the following political party is cancelled:

***Science Party NSW***

Matthew Phillips  
Electoral Commissioner for NSW  
5 August 2024

NSW Electoral Commission  
231 Elizabeth Street  
Sydney NSW 2000

## ASSOCIATIONS INCORPORATION ACT 2009

### Cancellation of Registration pursuant to Section 76

TAKE NOTICE that the registration of the following associations is cancelled by this notice pursuant to section 76 of the Associations Incorporation Act 2009.

CARING CLUB INCORPORATED	INC1300022
GLOBAL BUSINESS & DIPLOMATIC RELATIONS INCORPORATED	INC1501756
HASTINGS HINTERLAND ECONOMIC GROUP INCORPORATED	INC9891795
ST MARYS DISTRICT BASEBALL CLUB INC	Y1041120
WOMEN'S SAFETY NSW INCORPORATED	INC9890392

Cancellation is effective as at the date of gazettal.

Dated this 7th day of August 2024.

Lynette Viner  
Delegate of the Commissioner  
NSW Fair Trading

## ASSOCIATIONS INCORPORATION ACT 2009

### Cancellation of Registration pursuant to Section 74

TAKE NOTICE that the registration of the following associations is cancelled by this notice pursuant to section 74 of the Associations Incorporation Act 2009.

CYCLING HEAVEN INCORPORATED	INC1600704
LIONS CLUB INTERNATIONAL DISTRICT 201Q1 NORTHERN NEW SOUTH WALES COMMUNITY TRUST INC	INC9875907
SYDNEY SOUTH WEST ZONE 12 BOWLING ASSOCIATION INCORPORATED	INC9881111
ZONE 8 BOWLING ASSOCIATION INCORPORATED	Y3016938

Cancellation is effective as at the date of gazettal.

Dated this 7th day of August 2024.

Lynette Viner  
Delegate of the Commissioner

NSW Fair Trading

## CRIMES (ADMINISTRATION OF SENTENCES) ACT 1999

GOVERNOR

I, The Honourable Margaret Beazley AC KC, Governor of the State of New South Wales, with the advice of the Executive Council, and pursuant to section 225(4) of the *Crimes (Administration of Sentences) Act 1999*, do, by this Proclamation, vary the proclamation of the Amber Laurel Correctional Centre published in the *NSW Government Gazette* dated 6 September 2013; and in variation thereof, I declare the Amber Laurel Correctional Centre to be the area comprised within the boundaries hereunder (together with all buildings or premises which are now or may hereafter be erected thereon) viz.:

All that piece or parcel of land situate in the Local Government Area of Penrith, Parish of Strathdon and County of Cook, being part of lot 1 Deposited Plan 1051350 shown by the shading on Plan Catalogue Number 58053 held by NSW Public Works, reproduced hereunder and having an area of 8736 square metres or thereabouts.

This proclamation is to take effect on and from the date of publication in the *NSW Government Gazette*.

Signed and sealed at Sydney, this 7th day of August 2024.

By Her Excellency's Command.

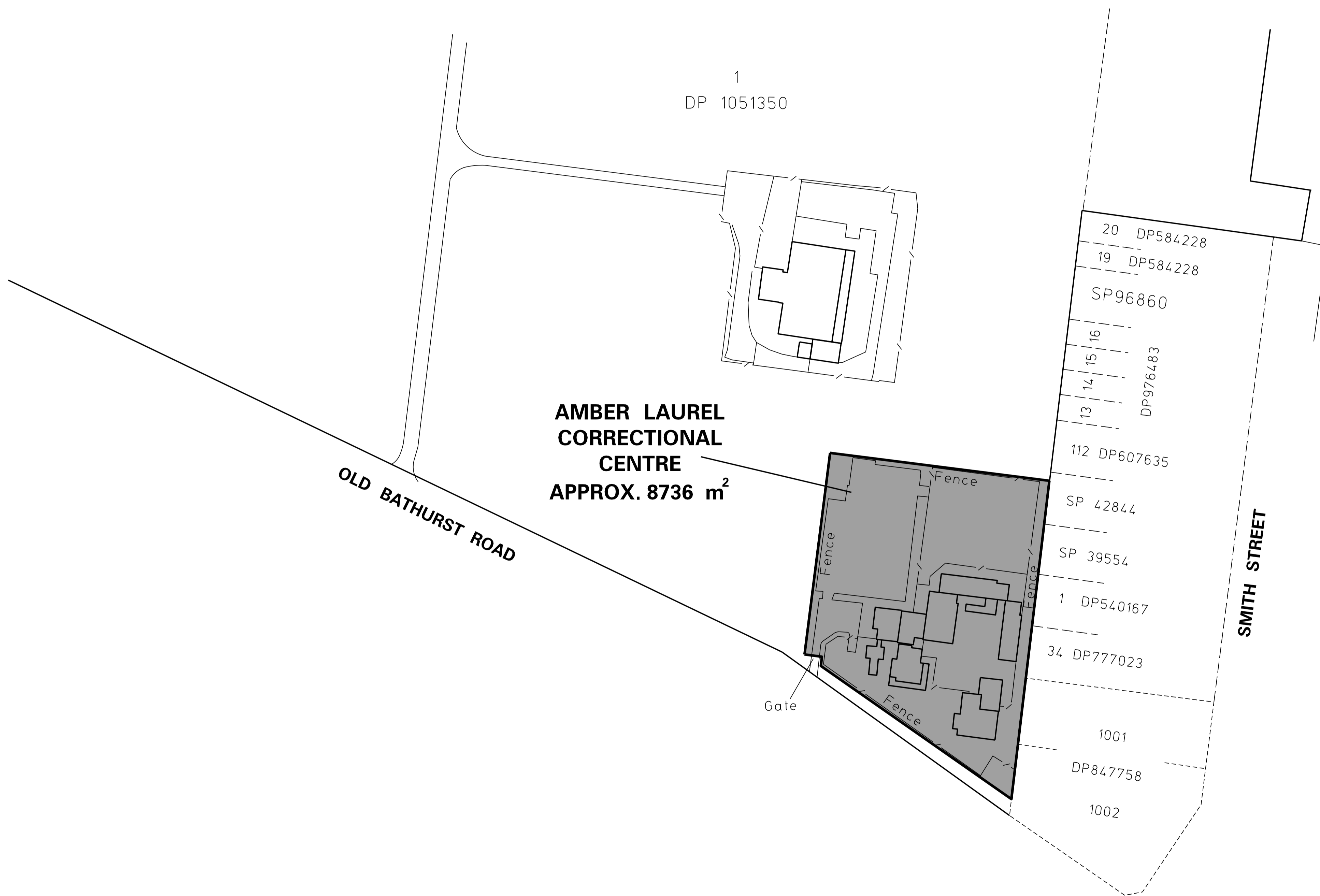
**The Hon. Anoulack Chanthivong MP**

**Minister for Corrections**

**GOD SAVE THE KING!**

EMU PLAINS  
CORRECTIONAL COMPLEX  
PLAN CAT.  
NO. 58052

NORTH



AMBER LAUREL CORRECTIONAL CENTRE BOUNDARY  
TOTAL AREA : APPROX. 8736m<sup>2</sup>



<p>DATUM: N/A</p>	<p><b>CAUTION</b> THIS PLAN HAS BEEN PRODUCED AT THE SCALE(S) SHOWN FOR THE PURPOSE OF PROCLAMATION BOUNDARIES AND SHOULD NOT BE USED FOR ANY OTHER PURPOSE.</p>	<p>JOB INSTRUCTION N/A</p>			<p><b>AMBER LAUREL CORRECTIONAL CENTRE</b></p>
	<p><b>PLAN CAT No. 58053</b></p>	<p>FILE REFERENCE FY20242527</p> <p>SURVEY DATE(S) 14/05/2024</p> <p>ISSUE DATE 17/05/2024</p>			



## CRIMES (ADMINISTRATION OF SENTENCES) ACT 1999

GOVERNOR

I, The Honourable Margaret Beazley AC KC, Governor of the State of New South Wales, with the advice of the Executive Council, and pursuant to section 225(4) of the *Crimes (Administration of Sentences) Act 1999*, do, by this Proclamation, vary the proclamation of the Emu Plains Correctional Centre published in the *NSW Government Gazette* dated 17 December 1999 and 19 October 2001 and varied in the *NSW Government Gazette* dated 17 February 2006; and in variation thereof, I declare the Emu Plains Correctional Centre to be the area comprised within the boundaries hereunder (together with all buildings or premises which are now or may hereafter be erected thereon) viz.:

All those pieces or parcels of land situate in the Local Government Area of Penrith, Parish of Strathdon and County of Cook, being those parts of Lot 1 Deposited Plan 1051350 shown on Plan Catalogue Number 58054 held by NSW Public Works, and having an area of 4.706 hectares or thereabouts.

This proclamation is to take effect on and from the date of publication in the *NSW Government Gazette*.

Signed and sealed at Sydney, this 7th day of August 2024.

By Her Excellency's Command.

**The Hon. Anoulack Chanthivong MP**

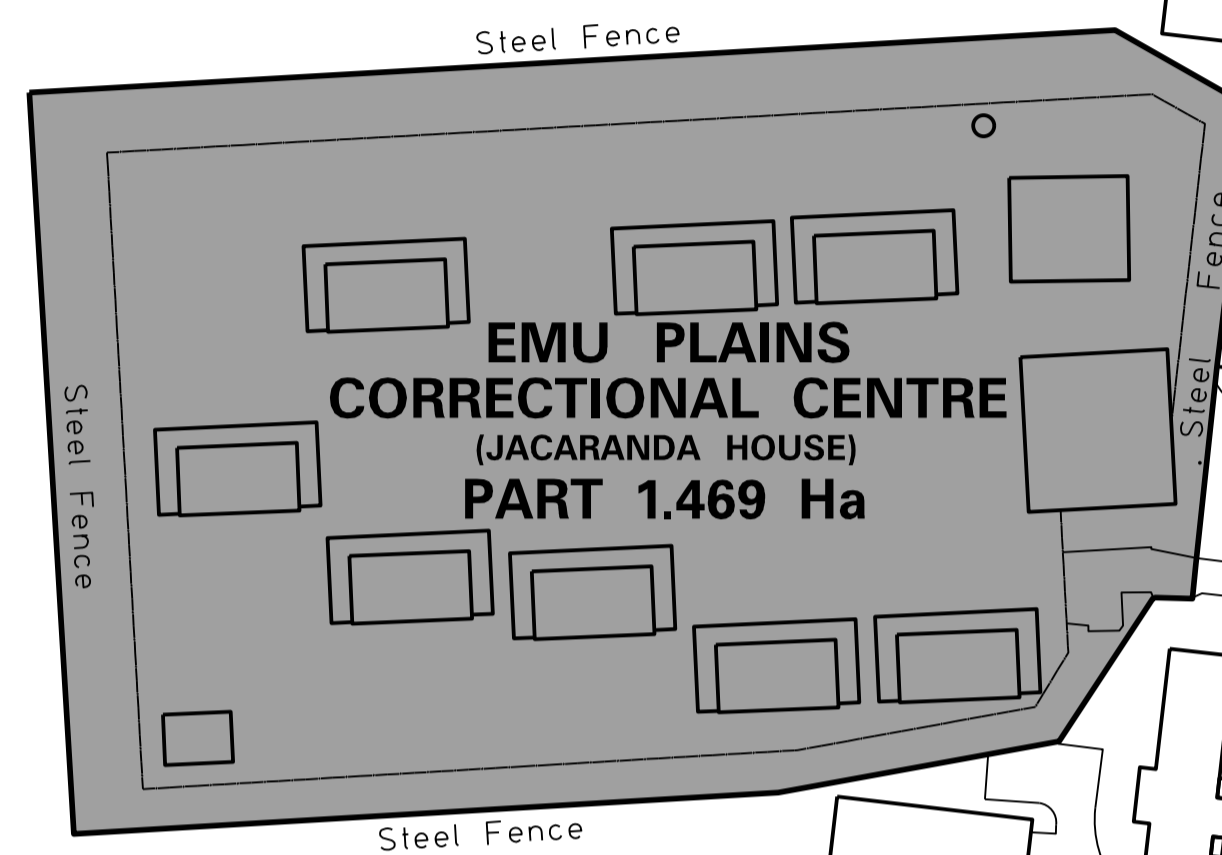
**Minister for Corrections**

GOD SAVE THE KING!

NORTH

980  
DP810551

1 DP194852



EMU PLAINS  
CORRECTIONAL COMPLEX  
PLAN CAT. NO.58052

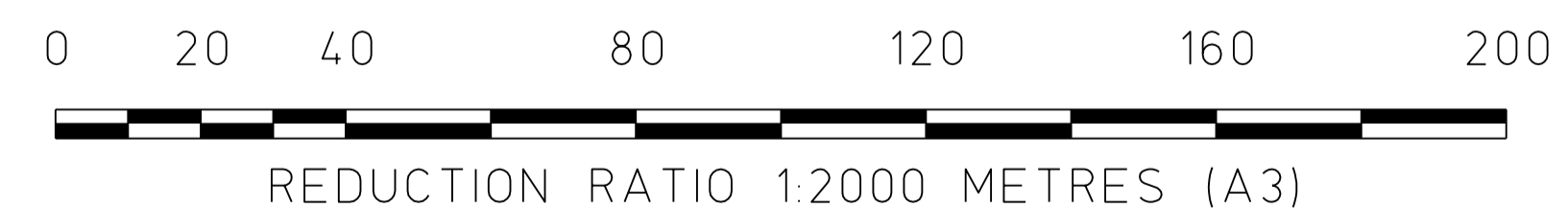
1  
D P 1051350



5  
DP  
194852



EMU PLAINS CORRECTIONAL CENTRE BOUNDARY  
TOTAL AREA: APPROX 4.706 Ha



DATUM: N/A

**CAUTION**  
THIS PLAN HAS BEEN PRODUCED AT THE SCALE(S) SHOWN  
FOR THE PURPOSE OF PROCLAMATION BOUNDARIES  
AND SHOULD NOT BE USED FOR ANY OTHER PURPOSE.

**PLAN CAT No. 58054**

JOB INSTRUCTION N/A

FILE REFERENCE FY20242527

SURVEY DATE(S) 14/05/2024

ISSUE DATE 17/05/2024



**EMU PLAINS  
CORRECTIONAL CENTRE**

**CRIMES (ADMINISTRATION OF SENTENCES) ACT 1999**

GOVERNOR

I, The Honourable Margaret Beazley AC KC, Governor of the State of New South Wales, with the advice of the Executive Council, and pursuant to section 224(3) of the *Crimes (Administration of Sentences) Act 1999*, do, by this Proclamation, vary the proclamation of the Emu Plains Correctional Complex published in the *NSW Government Gazette* dated 12 September 1997 and varied in the *NSW Government Gazette* dated 6 September 2013, 20 July 2007 and 18 July 2008; and in variation thereof, I declare the Emu Plains Correctional Complex to be the area comprised within the boundaries hereunder (together with all buildings or premises which are now or may hereafter be erected thereon) viz:

All that piece or parcel of land situated in the Local Government Area of Penrith, Parish of Strathdon and County of Cook, being lots 3, 4 and 5 and part of lots 1 and 2 Deposited Plan 194852 and lot 1 Deposited Plan 1051350, shown by the shading on Plan Catalogue Number 58052 held by NSW Public Works, reproduced hereunder and having an area of 96.14 hectares or thereabouts.

This proclamation is to take effect on and from the date of publication in the *NSW Government Gazette*.

Signed and sealed at Sydney, this 7th day of August 2024.

By Her Excellency's Command.

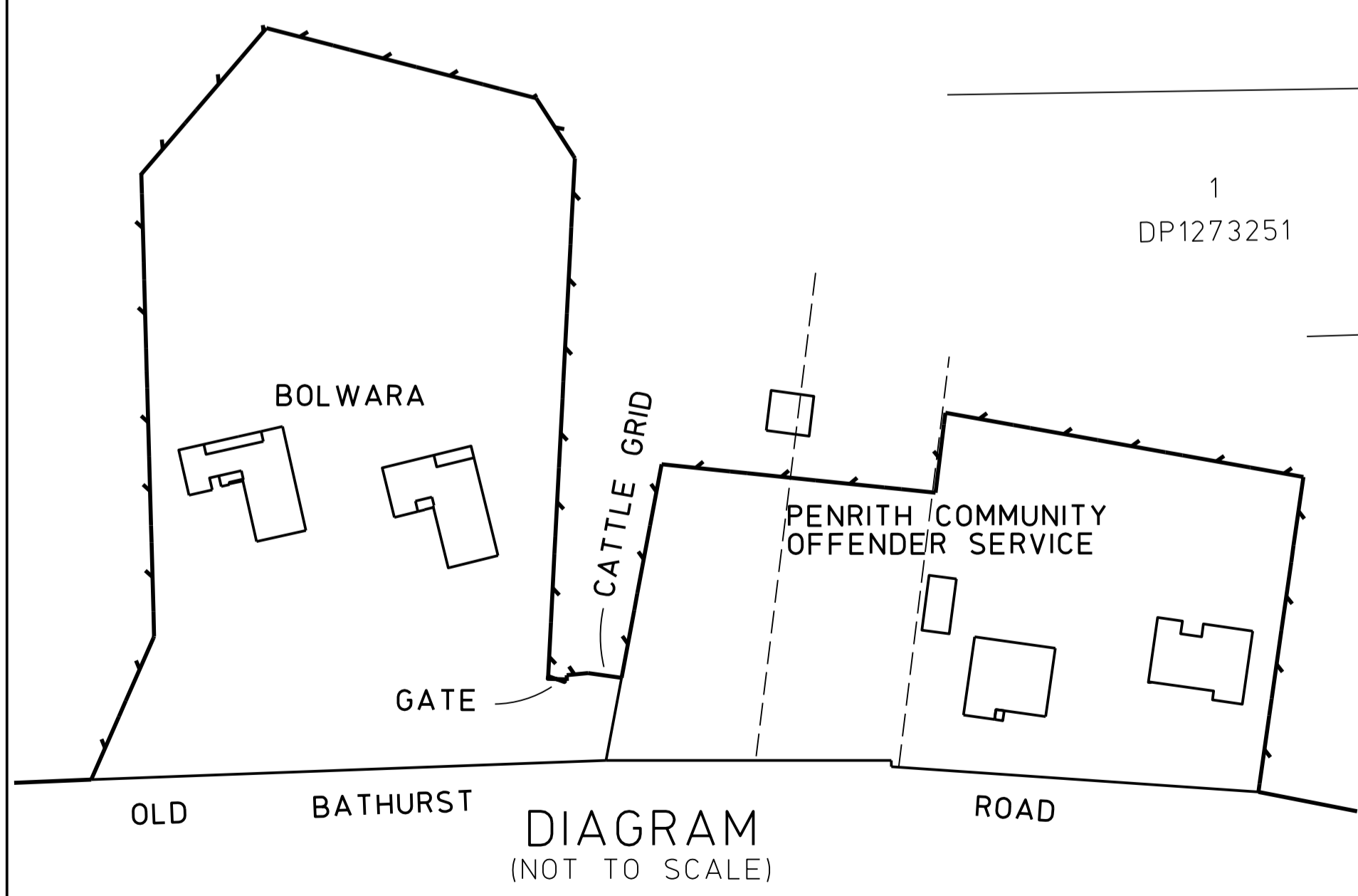
**The Hon. Anoulack Chanthivong MP**

**Minister for Corrections**

GOD SAVE THE KING!



**EMU PLAINS CORRECTIONAL COMPLEX BOUNDARY**  
 TOTAL AREA : APPROX. 96.14 ha



0 50 100 200 300 400 500  
 REDUCTION RATIO 1:5000 METRES (A3)

	DATUM: N/A	<p style="font-size: small; margin: 0;"><b>CAUTION</b> THIS PLAN HAS BEEN PRODUCED AT THE SCALE(S) SHOWN FOR THE PURPOSE OF PROCLAMATION BOUNDARIES AND SHOULD NOT BE USED FOR ANY OTHER PURPOSE.</p> <p style="font-size: large; font-weight: bold; margin: 5px 0;">PLAN CAT No. 58052</p>	<p style="font-size: small; margin: 0;">JOB INSTRUCTION N/A</p> <p style="font-size: small; margin: 0;">FILE REFERENCE FY20242527</p> <p style="font-size: small; margin: 0;">SURVEY DATE(S) 14/05/2024</p> <p style="font-size: small; margin: 0;">ISSUE DATE 14/06/2024</p>	<p style="font-size: small; margin: 0;"><b>NSW Public Works</b> Department of Regional NSW</p> <p style="font-size: small; margin: 0;"><b>NSW</b> Communities and Justice</p>	<b>EMU PLAINS CORRECTIONAL COMPLEX</b>
--	------------	---	---	---	--